Presented by

.....

..... *193*

22500031872

WELLCOME
LIBRARY
General Collections
8
4791

THIRTY-SEVENTH

DETAILED

ANNUAL REPORT

OF THE

REGISTRAR-GENERAL (IRELAND),

CONTAINING

A GENERAL ABSTRACT OF THE NUMBERS

OF

MARRIAGES, BIRTHS, AND DEATHS

REGISTERED IN IRELAND

DURING THE YEAR

1900.

TRANSMITTED PURSUANT TO THE PROVISIONS OF THE 7 & 8 VIC., CAP. 81, S. 56; 26 VIC., CAP. 11; AND 26 & 27 VIC., CAP. 90.

GENERAL SUMMARY.

POPULATION. **MARRIAGES,** THEIR NUMBER AND THEIR RELATION TO POPULATION, RELIGIOUS DENOMINATIONS, AGES, AND CIVIL CONDITION. **BIRTHS,** THEIR NUMBER AND THEIR RELATION TO POPULATION. **DEATHS,** THEIR NUMBER AND THEIR RELATION TO POPULATION, AGES, AND CAUSES. **EMIGRATION; WEATHER.**

Presented to both Houses of Parliament by Command of His Majesty.

DUBLIN:

PRINTED FOR HIS MAJESTY'S STATIONERY OFFICE

BY CAHILL AND CO., 35, 36, & 37 GREAT STRAND STREET.

And to be purchased, either directly or through any Bookseller, from
E. Ponsonby, 116 Grafton Street, Dublin; or
Eyre and Spottiswoode, East Harding Street, Fleet Street, E.C., and
32 Abingdon Street, Westminster, S.W.; or
Oliver and Boyd, Edinburgh.

1901.

[Cd. 697.] Price 2/1½d.

WELLCOME INSTITUTE LIBRARY
Coll. welMOmec
Call No.

CONTENTS.

REPORT:

GENERAL SUMMARY: PAGE.

Population, Marriages, Births, Deaths, and Emigration in 1900 and ten previous years, . 1
Number of Irish Registration officers, ... 2
Number of Searches, &c., at the General Register Office during the years 1864-1900, with Amount of Fees received, ... 2
Procedure in cases of Offences against the Registration Acts, ... 2
Rate per 1,000 of the population represented by the Marriages, Births, and Deaths registered in each Province and County in 1900, ... 3

MARRIAGES:

Their Number in Proportion to the Population, ... 3
Number by each mode of celebration in the years 1890-1900, ... 4
Number of Licences issued by Registrars, ... 4
Number of Licensing Presbyterian Ministers and of Licences issued by them, . . 4
Number of Buildings registered for Solemnization of Protestant Marriages, . . . 4
Civil Condition of Persons Married, ... 5
Number of Roman Catholic and of Protestant Marriages registered in each quarter of the years 1890-1900, . . . 5
Age of persons Married, ... 5
Signatures to Marriage Registers and Certificates, ... 5
Marriage-rate in Provinces and certain counties, ... 6—7

BIRTHS:

Their Number and Proportion to the Population, ... 7
Proportion of Illegitimate births in Ireland and in the several Provinces, . . . 7
Birth-rate in the Provinces and certain Counties, ... 7
Number in each quarter of the years 1890-1900 8

DEATHS:

Their Number and Proportion to the Population, ... 8
Death-rate in the Provinces, and certain Counties, ... 8
General Remarks on the Public Health, ... 8
Number in each quarter of the years 1890-1900, ... 9
Causes of Death.—Deaths from all causes and from each of the principal causes during the years 1890-1900, with the respective rates per 100,000 of the Estimated Population, ... 10
" I. Specific Febrile or Zymotic Diseases, ... 9
" II. Parasitic Diseases, ... 1
" III. Dietetic Diseases, ... 1
" IV. Constitutional Diseases, ... 1
" V. Developmental Diseases, ... 2
" VI. Local Diseases, ... 2
" VII. Violence, ... 2
Inquests, ... 2
Age at Death, ... 2
Emigration from Ireland, ... 2
Prices of Provisions, and Number of Persons in Receipt of Poor Relief, in 1900 and previous ten years, ... 2
The Weather, ... 2

CONTENTS.

ABSTRACTS:—

	PAGE.
Marriages registered in Ireland in each of the Provinces, Counties, and Superintendent Registrars' Districts, in 1900, distinguishing Roman Catholic from Protestant Marriages, and giving the total number registered in each quarter of the year; the Conjugal Condition of Persons Married; the Number of Minors and of those who signed the Registers by Marks,	24—37
Ages of Persons married in 1900, distinguishing those of Bachelors, Spinsters, Widowers, and Widows,	38, 39
Marriages, Births, and Deaths registered in each of the Counties,	40
Marriages, Births, and Deaths in the Superintendent Registrars' Districts, and portions of Superintendent Registrars' Districts in each County, distinguishing the Sexes and Illegitimate Births,	41—46
Marriages, Births, and Deaths in each of the Superintendent Registrars' Districts in Ireland,	47—49
Births and Deaths in the Registrars' Districts in each County, distinguishing the Sexes and Illegitimate Births,	50—73
Births (distinguishing Males and Females) registered in the Provinces, Counties, and Superintendent Registrars' Districts (or portions of such Districts), in each of the Four Quarters of 1900,	76—89
Births (distinguishing Males and Females) registered in each Superintendent Registrar's District in Ireland during each Quarter of the year 1900,	90—92
Deaths (distinguishing Males and Females) registered in each of the Four Quarters of 1900, in Provinces, Counties, and Superintendent Registrars' Districts (or portions of such Districts),	93—105
Deaths (distinguishing Males and Females) registered in each Superintendent Registrar's District in Ireland during each Quarter of the year 1900,	104—107
Deaths of Males and Females at different Ages registered in 1900, in Provinces and Counties, and in the Superintendent Registrars' Districts, or portions of such Districts in each County	108—123
Deaths of Males and Females at different Ages in each Superintendent Registrar's District in Ireland	124—131
Causes of Death of Males and Females in Ireland, at different periods of life in 1900,	132—149
Causes of Death of Males and Females in Ireland, and in each of the Provinces in 1900,	150—155
Deaths from several Zymotic and other Causes in 1900, in the Provinces and Counties, showing the circumstances as to residence at time of death,	156—157
Deaths from several Zymotic and other Causes in 1900, in each Superintendent Registrar's District in Ireland, showing the circumstances as to residence at time of death,	158—165
Deaths from several Zymotic and other Causes in 1900, in those Registrars' Districts in which the principal Urban Districts in Ireland are situate, showing the circumstances as to residence at the time of death,	166—167
Estimated Population of Ireland in each of the seventy-seven years 1824-1900,	168
Population by Sexes and Ages according to Census Returns of 1861, 1871, 1881, and 1891,	168
METEOROLOGICAL OBSERVATIONS, by Sir John W. Moore, M.D., President R.C.P.I., F.R. MET. SOC. (Extracted from the "Dublin Journal of Medical Science,")	169—181
Abstract of Meteorological Observations, 1900,	182
Summary Tables of Meteorological Observations, 1880-1900,	183, 184
Index to Superintendent Registrars' Districts, and Registrars' Districts,	185—188

DIAGRAMS AND MAP:—

DIAGRAM No. 1.—Showing for each of the years 1881-1900, the rate per 1,000 of the Population represented by Marriages, Births and Deaths in Ireland,	Facing Page	1
,, ,, 2.—Showing the comparative Mortality from twenty-two of the principal causes of Death in Ireland in 1900,	,,	9
,, ,, 3.—Showing the Variations in the Mortality in Ireland during the last twenty years from each of the Principal Zymotic Diseases,	,,	14
,, ,, 4.—Showing the Death-rate from Cancer in Ireland, as compared with England and Scotland, during each of the thirty-seven years 1864-1900	,,	20
MAP—Showing for each county in Ireland the average annual Rate per 10,000 of the Population represented by the Deaths from Cancer registered during the 5 years, 1896-1900.	,,	17

DIAGRAM No. I. *Showing for each of the Twenty Years 1881-1900, the Rate per 1000 of the Population represented by Marriages, Births and Deaths, respectively in Ireland.*

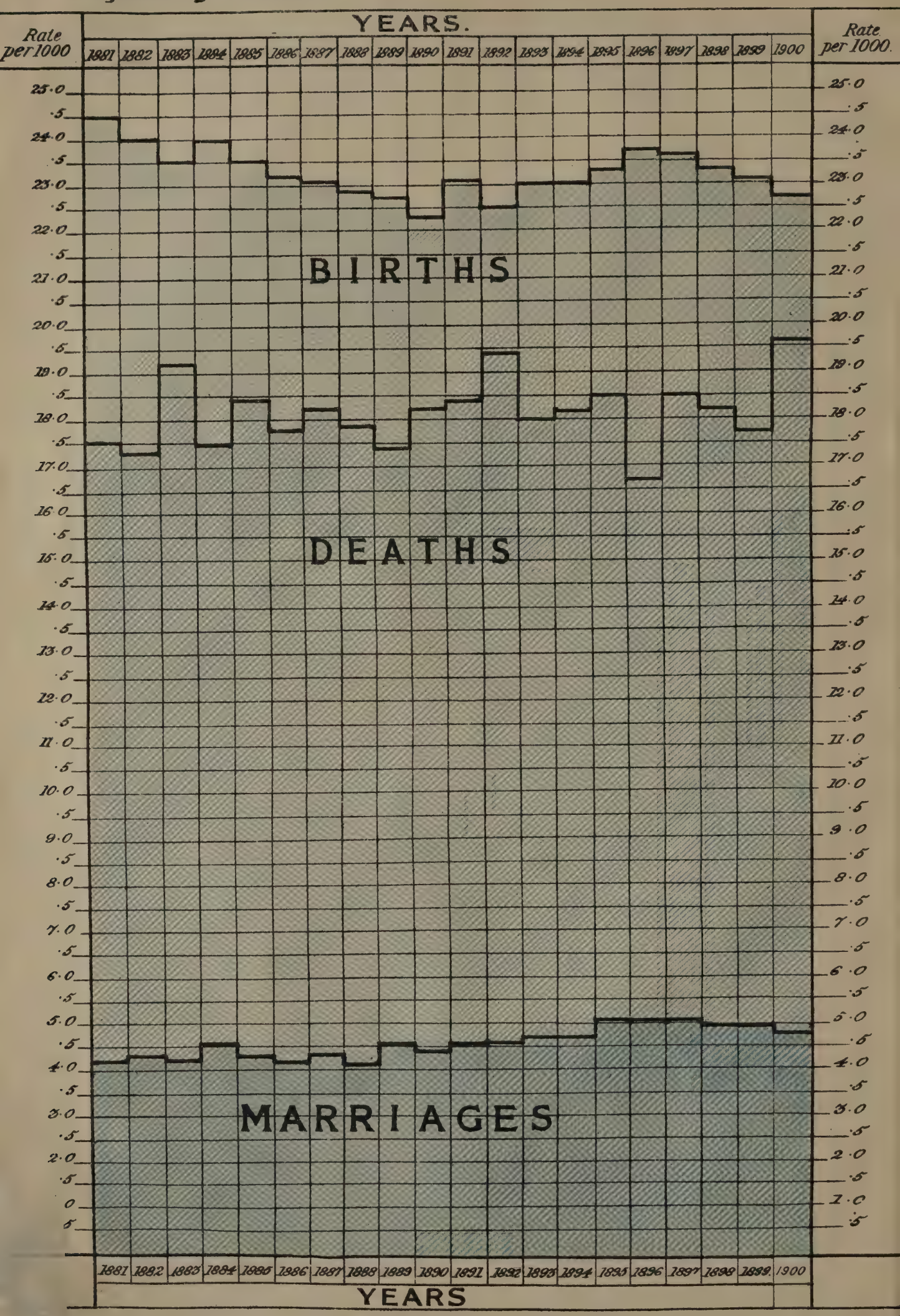

(To face page

REPORT

TO

HIS EXCELLENCY GEORGE HENRY, EARL CADOGAN, K.G.,

&c., &c., &c.,

LORD LIEUTENANT-GENERAL AND GENERAL GOVERNOR OF IRELAND.

MAY IT PLEASE YOUR EXCELLENCY,—

I have the honour to submit, for your Excellency's consideration, the Thirty-seventh Annual Report on Marriages, Births, and Deaths in Ireland.

GENERAL SUMMARY.

The Marriages registered in Ireland during the year 1900 number 21,330 ; the Births, 101,459 ; and the Deaths, 87,606. The marriage-rate (4.78 per 1,000 of the estimated population) shows a decline as compared with that for the preceding year, and is slightly below the average rate for the ten years 1890-99 ; the birth-rate (22·7 per 1,000) is 0·4 under that for the preceding year, and also 0·4 under the average rate for the ten years 1890-99) ; while the death rate (19·6 per 1,000) is 1·9 above the rate for the preceding year, and 1·4 above the average rate for the ten years 1890-99.

The recorded natural increase of population, or excess of births over deaths, was 13,853 ; the loss by emigration amounted to 45,288 ; there would thus appear to have been a decrease of 31,435 in the population during the year, but against this decrease there is a set-off in immigration, of which no official record has been obtained. The estimated population in the middle of the year was 4,466,326.

TABLE I—Showing for each of the years 1890-1900 the estimated **Population** ; the number of **Marriages**, **Births**, and **Deaths** registered, and the number of **Emigrants** enumerated, with the rates per 1,000 of the estimated Population represented thereby ; and the averages for the ten years 1890-99.

Years	*Estimated Population in the middle of each year	Numbers *Registered*			Number of Emigrants as returned by the Enumerators	Rate per 1,000 of Estimated Population			
		Marriages	Births	Deaths		Marriages	Births	Deaths	Emigrants
1890 - - -	4,717,959	20,990	105,254	85,850	61,313	4·45	22·3	18·2	13·0
1891 - - -	4,680,317	21,475	108,116	85,999	59,623	4·59	23·1	18·4	12·7
1892 - - -	4,633,515	21,530	104,234	90,044	50,867	4·65	22·5	19·4	11·0
1893 - - -	4,606,935	21,714	106,082	82.821	48,147	4·71	23·0	18·0	10·5
1894 - - -	4,588,499	21,602	105,354	83,528	35,895	4·71	23·0	18·2	7·8
1895 - - -	4,558,941	23,120	106,113	84,395	48,703	5·07	23·3	18·5	10·7
1896 - - -	4,540,832	23,055	107,641	75,700	38,995	5·08	23·7	16·7	8·6
1897 - -	4,528,454	22,891	106,664	83,839	32,535	5·05	23·6	18·5	7·2
1898 - - -	4,516,781	22,580	105,457	82,404	32,241	5·00	23·3	18·2	7·1
1899 - - -	4,500,470	22,311	103,900	79,699	41,232	4·96	23·1	17·7	9·2
Yearly Average, 1890-99	4,587,270	22,127	105,882	83,428	44,955	4·83	23·1	18·2	9·8
1900 - - -	4,466,326	21,330	101,459	87,606	45,288	4·78	22·7	19·6	10·1

I have constructed the Diagram opposite (No. 1), which exhibits for each of the twenty years, 1881-1900, the rate per 1,000 of the population represented by Marriages, Births, and Deaths, respectively, in Ireland.

* See page 168.

B

There are 2,684 Local Registration Officers holding office directly under the Department or who have entered into bonds with the Registrar-General for the due discharge of their duties. During the year 1900, 679 cases of vacancies or appointments were dealt with.

I append a table showing the number of Searches made, and Certificates issued at the General Register Office; also the amount received as fees for same, in each year, since the commencement of the Acts for the Registration of Births and Deaths and of Roman Catholic Marriages in 1864.

TABLE II.—NUMBER OF SEARCHES made; number of CERTIFICATES issued, and Amount received as FEES for SEARCHES, &c., at the GENERAL REGISTER OFFICE, DUBLIN, during the 37 years 1864-1900.

YEARS.	Annual Number of Searches in the Registers.	Annual Number of Certificates.	Amount received as Fees for Searches, &c., and paid into His Majesty's Exchequer.	YEARS.	Annual Number of Searches in the Register.	Annual Number of Certificates.	Amount received as Fees for Searches, &c., and paid into His Majesty's Exchequer.
			£ s. d.				£ s. d.
1864, . .	15	3	1 10 6	1883, . .	1,036	773	149 1 6
1865, .	41	20	4 12 0	1884, . .	1,254	966	185 3 0
1866, .	55	34	7 0 0	1885, . .	1,412	1,116	212 8 0
1867, .	46	26	5 12 0	1886, . .	1,527	1,173	225 7 4
1868, . .	69	43	9 13 0	1887, . .	1,693	1,307	251 7 0
1869, . .	80	34	8 15 0	1888, . .	1,778	1,404	266 9 0
1870, . .	93	54	11 10 0	1889, . .	1,986	1,561	297 4 6
1871, . .	112	67	14 6 6	1890, . .	2,448	2,042	383 2 9
1872, . .	120	76	15 14 0	1891, . .	2,815	2,297	433 1 6
1873, .	100	106	21 14 0	1892, . .	3,209	2,534	489 17 0
1874, . .	166	107	22 6 6	1893, . .	3,559	2,733	532 2 2
1875, . .	244	166	33 15 0	1894, . .	3,492	2,678	512 7 0
1876, . .	270	185	36 16 0	1895, . .	3,482	2,618	508 8 0
1877, . .	312	202	42 14 0	1896, . .	4,046	3,103	596 10 6
1878, . .	391	286	55 15 0	1897, . .	3,917	2,960	572 3 0
1879, . .	522	399	78 0 0	1898, . .	4,132	3,207	613 1 2
1880, . .	753	596	114 7 0	1899, . .	4,133	3,201	616 13 6
1881, . .	743	583	111 8 6	1900, . .	4,558	3,481	672 7 6
1882, . .	852	688	129 11 0				

During the financial year ended 31st March last, 612 cases were reported of offences against the Acts administered by this Department. On careful inquiry into the circumstances, in 89 cases prosecutions were ordered to be instituted against the offenders. In 47 of these the parties were convicted and punished; in 36 the proceedings were abandoned, the parties (in most instances) paying the costs of court and complying with the law; and in 5 cases the summonses were dismissed; 1 case was pending at the close of the year.

The cases dealt with included the following offences:—Neglect to Register Births; neglect to register Deaths; neglect to furnish Certificate of Marriage; failure of Coroner to furnish Certificate of Inquest; giving false information as to age at death.

A sum of £130 was provided in the estimate to meet legal charges. The total cost of the legal service of the Department during the year was £111 1s. 4d., of which sum £85 12s. 5d. was paid for local professional assistance, and £6 for mileage to the Registrars.

TABLE III.—Showing, for each PROVINCE and COUNTY in IRELAND, the respective RATES per 1,000 of the POPULATION,* represented by the MARRIAGES, BIRTHS, and DEATHS Registered during the Year 1900.

PROVINCES AND COUNTIES.	Annual Rate per 1,000 of the Population, represented by		
	Marriages	Births	Deaths
IRELAND	4·8	22·7	19·6
PROVINCES.			
I. LEINSTER	5·2	22·7	21·9
II. MUNSTER	4·1	21·9	19·1
III. ULSTER	5·5	24·1	20·2
V. CONNAUGHT	3·6	21·2	15·5
I. LEINSTER.			
Carlow	4·3	22·3	19·2
Dublin	6·7	26·6	25·3
Kildare	5·0	21·1	20·6
Kilkenny	3·6	20·3	20·5
King's	4·3	19·5	19·5
Longford	4·0	19·9	20·7
Louth	4·1	20·1	19·0
Meath	3·9	18·7	19·1
Queen's	3·9	19·6	18·8
Westmeath	3·6	18·	19·5
Wexford	4·6	20·8	19·7
Wicklow	4·7	21·2	19·8
II. MUNSTER.			
Clare	3·5	19·6	17·6
Cork	4·2	21·8	19·8
Kerry	4·0	24·1	15·9
Limerick	4·5	22·5	20·9
Tipperary	3·8	20·6	19·1
Waterford	4·7	21·7	20·8
III. ULSTER.			
Antrim	7·0	28·4	22·3
Armagh	4·8	23·3	21·4
Cavan	3·7	19·2	17·1
Donegal	4·6	21·9	16·8
Down	5·3	26·0	19·3
Fermanagh	4·2	19·5	18·8
Londonderry	5·5	22·3	19·6
Monaghan	4·5	18·9	21·0
Tyrone	4·4	20·0	20·8
IV. CONNAUGHT.			
Galway	3·0	22·2	17·1
Leitrim	4·0	20·2	15·4
Mayo	4·0	22·2	13·9
Roscommon	4·0	18·9	15·1
Sligo	3.4	20.1	16·1

MARRIAGES.

The number of Marriages registered during the year is 21,330, being equal to 4·78 per 1,000 of the estimated population,* a rate which is 0·18 below that for the previous year, and 0·05 below the average for the ten years 1890-99.

Of the 21,330 Marriages registered during last year, 14,795 were between Roman Catholics; 3,297 were celebrated according to the rites and ceremonies of the Church of Ireland; 2,295 were in Presbyterian Meeting-houses; 549 in "Registered Buildings" belonging to various religious denominations; only 376 by civil contract in the Registrars' offices; 10 were according to the usages of the Society of Friends; and 8 according to the Jewish rites.

The Roman Catholic Marriages are equal to a rate of 4·46 per 1,000 of the estimated number of Roman Catholics, being 0·04 over the corresponding average rate for the preceding ten years; and the other Marriages represent a rate of 5·69 per 1,000 of all persons other than Roman Catholics in the population, this rate being 0·37 under the corresponding average rate.

Of the 3,297 Marriages according to the rites of the Church of Ireland, 42 were by special licence, 2,860 by licence, 362 after the publication of banns, 7 on Registrar's certificate, and in 26 instances there was no information afforded as to which of these methods was adopted.

* The rates for the total of Ireland are based on the estimated population in the middle of the respective years, and those for Provinces and Counties for the year 1900 on the population according to the Census of 1901 (unrevised numbers). The Provinces and Counties adopted for 1899 and 1900 are the areas as constituted after alterations made under the Local Government (Ireland) Act, 1898.

TABLE IV.—**Marriages** registered in Ireland in 1900, and each of the previous ten years, according to the **modes of celebration**; with the rate per 1,000 of the population represented:—

Years.	Marriages registered under 7 & 8 Vic., cap. 81.							Roman Catholic Marriages.	Total Marriages Registered.	Rate per 1,000 of estimated corresponding Population represented by		
	According to the Rites of the Church of Ireland.	In Registered Presbyterian Meeting-houses.	In Registered Buildings.	In the Registrars' Offices.	Society of Friends.	Jews.	Total.			Marriages under 7 and 8 Vic., cap. 81.	Roman Catholic Marriages.	Total Marriages.
1890, . .	3,556	2,251	432	445	6	3	6,693	14,297	20,990	5·80	4·04	4·45
1891, . .	3,570	2,353	442	399	4	10	6,778	14,697	21,475	5·89	4·16	4·59
1892, . .	3,553	2,352	481	372	9	6	6,773	14,757	21,530	5·94	4·22	4·65
1893, . .	3,546	2,295	385	375	11	10	6,622	15,092	21,714	5·84	4·34	4·71
1894, . .	3,582	2,373	470	362	8	12	6,807	14,795	21,602	6·03	4·28	4·71
1895, . .	3,817	2,461	489	400	10	5	7,182	15,938	23,120	6·40	4·64	5·07
1896, . .	3,980	2,436	492	388	8	18	7,322	15,733	23,055	6·27	4·66	5·08
1897, . .	3,831	2,492	529	384	11	6	7,253	15,638	22,891	6·23	4·65	5·05
1898, . .	3,625	2,509	511	390	9	10	7,054	15,526	22,580	6·08	4·63	5·00
1899, . .	3,665	2,403	587	373	12	15	7,055	15,256	22,311	6·10	4·56	4·96
Average 1890-99. .	3,672	2,392	482	389	9	10	6,954	15,173	22,127	6·06	4·42	4·83
1900, .	3,297	2,295	549	376	10	8	6,535	14,795	21,330	5·69	4·46	4·78

During the year 1900 there were issued by the Registrars 781 Licences for Marriages in Registered Buildings and in the Registrars' Offices.

The number of Marriage Licences issued by the licensing Ministers of the several Presbyterian bodies is given in the following summary:—

Presbytery or Synod.	Number of Licensing Ministers on 31st December, 1900.	Number of Registered Meeting-houses on 31st December, 1900.	Number of Licences issued.
1. General Assembly of the Presbyterian Church in Ireland	154	584	2,202
2. Remonstrant Synod of Ulster	8	19	35
3. Presbytery of Antrim	5	10	22
4. United Presbytery or Synod of Munster	2	2	1
Total	169	615	2,260

There being no civil restrictions as to the time or place for celebrating marriages between Roman Catholics in Ireland, a registration of the churches and chapels of the Roman Catholic Church is not necessary for the purposes of this office; but with reference to other religious bodies, a record is kept of the places of Divine worship in which marriages may lawfully be solemnized without special licence, and from this it appears that, on the 31st December, 1900, there were 1,484 churches and chapels of the Church of Ireland, 621 registered Presbyterian Meeting-houses, and 397 "Registered Buildings" belonging to various religious denominations. Compared with the previous year, these numbers show an increase of 1 as regards the Church of Ireland, an increase of 6 in the number of Presbyterian Meeting-houses, and an increase of 2 in the total number of "Registered Buildings."

The following statement shows the several religious bodies having "Registered Buildings" in 1900:—

Denominations.	No of Places of Worship.	Denominations.	No. of Places of Worship.	Denominations.	No. of Places of Worship.
Methodists, . . .	238	Methodists, New Connexion,	7	"Protestant Dissenters," .	1
Reformed Presbyterians, .	38	Jews, ...	2	Non-Subscribing Christians,	1
Independents, . . .	26	"The Catholic Apostolic Church," . . .	2	Congregational Union of Scotland, . . .	1
Baptists, . . .	25	Non-Subscribing Unitarians,	2	Undenominational, . .	1
Christian Brethren, . .	15	Unitarians, ...	1		
Moravians, or United Brethren,	9	Covenanters, . . .	1	Total, . .	397
United Presbyterians, .	9	Welsh Presbyterians, .	1		
Seceders, ...	8	United Original Seceders,	1		
Salvation Army, . .	8				

Of the 21,330 marriages registered during the year 1900, there were recorded—in the first quarter, 6,305; in the second, 4,846; in the third, 5,024; and in the last, 5,155.

The marriages of bachelors and spinsters constitute 88·2 per cent. of the total; those of widowers and spinsters, 7·4 per cent.; of bachelors and widows, 2·5 per cent.; and of widowers and widows, 1·9 per cent. Thus 9·3 per cent. of the men married were widowers, and 4·4 per cent. of the women were widows; and in 12 instances, in every 100 marriages, one or both of the contracting parties had been in the married state before.

TABLE V.—Showing by QUARTERLY PERIODS, the number of MARRIAGES registered in Ireland in each of the eleven years 1890-1900, and the average number for the ten years 1890-99, distinguishing the number of Roman Catholic Marriages registered under the 26 & 27 Vic., cap. 90, and of Protestant and other marriages under the 7 & 8 Vic., cap. 81.

Year.	Marriages.														
	Roman Catholic.					Others.					Total.				
	Quarter ending the last day of				Total.	Quarter ending the last day of				Total.	Quarter ending the last day of				Total.
	Mar.	June.	Sep.	Dec.		Mar.	June.	Sep.	Dec.		Mar.	June.	Sep.	Dec.	
1890,	5,010	3,317	2,976	2,994	14,297	1,891	1,677	1,848	1,777	6,693	6.401	4,994	4,824	4,771	20,990
1891,	5,251	3,468	3,036	2,942	14,697	1,602	1,522	1,775	1,879	6,778	6,853	4,990	4,811	4,821	21,475
1892,	5,774	3,037	3,015	2,931	14,757	1,473	1,704	1,761	1,835	6,773	7,247	4,741	4,776	4,766	21,530
1893,	5,251	3,567	3,136	3,138	15,092	1,526	1,616	1,715	1,76	6,622	6,777	5,183	4,851	4,903	21,714
1894.	4,574	3,712	3,242	3,267	14,795	1,494	1,589	1,886	1,838	6,807	6,068	5,301	5,128	5,105	21,602
1895,	5,993	3,294	3,232	3,419	15,938	1,474	1,727	1,960	2,021	7,182	7,467	5,021	5,192	5,440	23,120
1896,	5,745	3,599	3,263	3,126	15,733	1,519	1,852	1,957	1,994	7,322	7,264	5,451	5,220	5,120	23,055
1897,	6,141	3,057	3,244	3,196	15,638	1,462	1,840	1,991	1,960	7,253	7,603	4,897	5,235	5,156	22,891
1898,	5,761	3,287	3,260	3,218	15,526	1,393	1,766	1,899	1,996	7,054	7,154	5,053	5,159	5,214	22,580
1899,	5.135	3,633	3,297	3,191	15,256	1,436	1,837	1,909	1.873	7,055	6,571	5,470	5,206	5,064	22,311
Average for ten years, 1890-99	5,464	3 397	3,170	3,142	15,173	1,477	1,713	1,870	1,894	6,954	6,941	5,110	5,040	5,036	22,127
1900,	5,094	3,234	3,173	3,294	14,795	1,211	1,612	1,851	1,861	6,535	6,305	4,846	5,024	5,155	21,330
Equivalent annual rate per 1,000 living:—															
Average, 1890-99,	6·4	4·0	3·7	3.7	4·4	5·1	5·9	6·4	6·5	5·9	6·1	4·5	4·4	4·4	4·8
1900,	6·1	3·9	3·8	4.0	4·5	4·2	5·6	6·5	6·5	5·7	5.6	4·3	4·5	4·6	4·8

A complete registry of the exact ages of the persons married would be valuable from many points of view: hence it is matter for regret that in the great majority of instances the ages are not recorded. The requirements of the law are technically complied with by the entry in the age column of "minor" or of "full age," as the case may be, and there seems to be a general and increasing inclination to take advantage of this circumstance, as in 1900 the ages of both parties were specified in 3,289 cases only, being less than one-sixth of the total number of marriages. In the year 1865, when 30,802 marriages were registered, the ages of both parties were given in 13,910 instances.

Of 21,330 men married during the year, 333, or 1·56 per cent., were minors; and of the women married 1,458, or 6·84 per cent., were under age.

The highest proportion of husbands (1·98 per cent.) and of wives (8·22 per cent.) married under age in 1900 was in the province of Ulster.

It may be added that the per-centage of persons married in Ireland, who were under age, is very far below the corresponding rates in England and Scotland.

The signatures of the contracting parties in the marriage registers or certificates, afford a rough test of the progress of elementary education. In the year 1900, 18,525, or 86·8 per cent., of the husbands, and 19,042, or 89·3 per cent., of the wives, wrote their names, and the remainder signed by marks

These figures show a considerable improvement as compared with the corresponding results in the first of the preceding ten years, the per-centage of persons married in 1890 who wrote their names, being—men 79·6, and women 79·1; and they exhibit a great advance when compared with the per-centage for the year 1864, when the general registration of marriages in Ireland was established, in which year but 61 in every 100 men, and 50 in every 100 women married, wrote their names.

The per-centages for the several provinces last year range, for men, from 81 in Connaught, to 89 in Leinster and Munster; and, for women, from 86 in Ulster, to 92 in Leinster and Munster.

In 1,053 cases both of the parties married signed the register by "mark," and in 2,987 the register was thus signed by either the husband or the wife, so that in 4,040 cases, or 18·9 per cent. of the total number of marriages, one or both of the parties signed by mark; and in 17,290, or 81·1 per cent., *both* parties wrote their names.

The proportion per cent. of persons married in each of the eleven years 1890-1900, who wrote their names in the registers or certificates; of minors, of widowers, and of widows is given in the following Table for Ireland, and for each of the four provinces.

TABLE VI.—Showing as regards the **Marriages** in Ireland, and in each of the Four Provinces, during the years 1890—1900, the proportion per cent. of Persons who **signed their names,** of Persons **not of Full Age,** and of **Re-marriages.**

Provinces, &c.		Signed their Names in Writing.		Persons not of Full Age.		Re-marriages.		Provinces.		Signed their Names in Writing.		Persons not of Full Age.		Re-marriages.	
						Widowers.	Widows.							Widowers.	Widows
		Of 100 Men Married.	Of 100 Women Married.	Of 100 Men Married.	Of 100 Women Married	Of 100 Men Married.	Of 100 Women Married.			Of 100 Men Married.	Of 100 Women Married.	Of 100 Men Married.	Of 100 Women Married.	Of 100 Men Married.	Of 100 Women Married.
IRELAND,	1890,	79.6	79.1	2.02	8.75	10.66	5.00	MUNSTER—*continued.*	1894,	86.0	86.9	1.45	7.16	9.29	4.71
	1891,	80.6	80.6	1.97	8.81	10.81	4.87		1895,	84.9	87.3	1.18	6.06	9.06	4.33
	1892,	81.4	81.8	1.82	7.96	10.51	4.90		1896,	86.2	88.6	1.19	7.23	9.43	4.19
	1893,	82.0	82.7	1.83	8.21	10.65	5.01		1897	86.5	90.2	1.11	6.69	8.62	4.26
	1894,	82.9	83.5	1.93	9.14	10.70	4.95		1898,	89.0	90.2	0.81	5.79	9.30	4.55
	1895,	83.0	84.3	1.99	8.68	10.12	4.82		1899,	88.7	91.8	1.18	5.05	9.09	4.08
	1896,	83.9	85.5	2.08	8.69	9.98	4.47		1900,	89.2	92.1	0.93	5.24	8.44	3.72
	1897,	84.8	86.7	1.87	8.31	9.64	4.45	ULSTER,	1890,	79.2	75.5	2.71	9.83	12.01	4.01
	1898,	86.0	87.3	1.66	7.89	9.77	4.40		1891,	79.2	77.3	2.49	9.72	11.99	4.36
	1899,	86.8	88.6	1.74	7.32	9.52	4.46		1892,	80.8	78.7	2.42	9.15	12.18	4.26
	1900,	86.8	89.3	1.56	6.84	9.33	4.38		1893,	80.8	79.3	2.09	9.03	12.33	4.79
LEINSTER,	1890,	82.7	85.0	1.84	8.20	9.85	6.25		1894,	81.9	80.3	2.07	9.64	11.98	4.40
	1891,	83.8	84.3	2.23	9.25	10.52	5.64		1895,	81.5	80.8	2.44	10.60	11.09	4.53
	1892,	83.7	85.7	1.88	7.49	9.78	5.76		1896,	82.9	82.3	2.33	9.45	10.85	3.99
	1893,	85.1	87.4	1.77	8.09	9.84	5.29		1897,	84.2	84.1	2.22	9.38	10.85	4.15
	1894,	85.2	87.4	2.26	10.10	10.25	5.97		1898,	85.0	84.1	2.04	9.29	10.37	3.84
	1895,	86.4	88.3	2.39	8.57	9.81	6.09		1899,	85.6	85.2	1.90	8.68	10.51	3.91
	1896,	86.2	89.3	2.59	9.21	9.94	5.51		1900,	85.5	86.3	1.98	8.22	10.29	4.34
	1897,	87.0	89.3	2.43	8.70	8.89	5.59	CONNAUGHT,	1890,	71.6	73.5	1.50	9.42	9.76	4.32
	1898,	87.4	90.3	2.03	8.01	9.39	5.46		1891,	73.4	77.8	0.72	8.09	10.51	4.19
	1899,	89.2	91.1	2.31	7.91	8.60	5.64		1892,	74.1	77.5	1.05	8.82	9.20	4.43
	1900,	89.3	91.7	1.79	6.88	8.78	5.38		1893,	75.4	78.8	1.78	8.14	8.65	4.62
MUNSTER,	1890,	80.6	81.0	1.27	7.22	9.76	5.47		1894,	74.7	78.6	1.52	8.75	9.93	4.82
	1891,	82.8	83.2	1.33	6.94	9.16	5.16		1895,	76.3	81.2	0.91	7.12	9.49	3.66
	1892,	83.1	84.5	1.05	6.00	9.12	5.21		1896,	76.8	81.6	1.50	7.36	7.88	4.16
	1893,	83.7	84.3	1.49	6.95	9.73	5.23		1897,	78.5	83.5	0.61	6.56	9.01	3.10
									1898,	79.6	85.7	0.90	6.40	9.32	3.48
									1899,	81.0	87.9	0.77	5.29	9.08	4.22
									1900,	81.2	88.6	0.64	4.65	8.92	3.25

In proportion to population at all ages, the registered marriages were most numerous in the province of Ulster, in which, however, the rate was only 5·5 per 1,000 of the population, according to the Census of 1901; Leinster comes next with 5·2 per 1,000; Munster third, with 4·1 per 1,000; and Connaught last, the rate being 3·6 per 1,000.

The highest rate for any county was 7·0 per 1,000 of the population in 1901, which was the marriage rate for Antrim; and the lowest 3·0 per 1,000 for Galway. Between these, the most favourable were 6·7 for Dublin, and 5·5 for Londonderry; and the least so 3·4 for Sligo, 3·5 for Clare, and 3·6 for Kilkenny and Westmeath respectively.

BIRTHS.

The number of births registered during the year 1900 is 101,459—52,234 boys and 49,225 girls, or 106·1 of the former to every 100 of the latter—the rate afforded in proportion to the estimated population being 1 in 44·0, or 22·7 per thousand, which is 0·4 under the average rate per 1,000 for the ten years, 1890-99.

Of the 101,459 children whose births were registered in Ireland during the year 1900, 98,757, or 97·3 per cent. were legitimate, and 2,702, or 2·7 per cent., were illegitimate, the corresponding average per-centages for the preceding 10 years being 97·4 and 2·6 respectively. It is unnecessary to say that these results compare very favourably with the returns for most other countries.

Of the children born in wedlock during the year, 50,855 were males, and 47,902 females, being 106·2 of the former to every 100 of the latter; and of the illegitimate children 1,379 were males, and 1,323 females, or 104·2 boys to 100 girls.

Comparing the provinces, we find that the per-centage of children born in Ulster who were illegitimate, was 3·6; in Leinster, 2·5; in Munster, 2·5; and in Connaught 0·5.

TABLE VII.—The Per-centage of **Legitimate** and of **Illegitimate** Births registered in Ireland during the years 1896-1900 by Provinces.

Provinces	Proportion per cent. of Legitimate Births.					Proportion per cent. of Illegitimate Births.				
	1896	1897	1898	1899	1900	1896	1897	1898	1899	1900
IRELAND	97·4	97·4	97·3	97·4	97·3	2·6	2·6	2·7	2·6	2·7
LEINSTER	97·6	97·5	97·4	97·5	97·5	2·4	2·5	2·6	2·5	2·5
MUNSTER	97·7	97·6	97·6	97·7	97·5	2·3	2·4	2·4	2·3	2·5
ULSTER	96·3	96·4	96·3	96·6	96·4	3·7	3·6	3·7	3·4	3·6
CONNAUGHT	99·4	99·3	99·4	99·3	99·5	0·6	0·7	0·6	0·7	0·5

The respective total birth-rates for the provinces in 1900 were—Leinster, 22·7 per 1,000 of the population in 1901; Munster, 21·9; Ulster, 24·1; and Connaught, 21·2.

The four counties having the highest rates are Antrim, 28·4 per 1,000 of the population in 1901; Dublin, 26·6; Down, 26·0; and Kerry, 24·1. Those with the lowest rates are—Westmeath, 18·5; Meath, 18·7; Monaghan, 18·9 and Roscommon, 18·9.

Of the total births, 52·7 per cent. were registered in the first six months of the year (181 days), and 47·3 per cent. in the second half of the year (184 days).

The number registered in the first quarter was 26,373; in the second, 27,058; in the third, 24,983; and in the fourth, 23,045.

DEATHS.

The number of deaths registered during the year is 87,606, being equal to 1 in 51·0 or 19·6 per 1,000 of the estimated population. The deaths of males number 42,953, and those of females 44,653, the former being equal to 19·5 in every 1,000 males living, and the latter representing 19·7 per 1,000 females.

The death-rate (19·6) is 1·4 above the average rate for the preceding ten years, and 1·9 above the rate for the year 1899.

As usual, very many of the Registrars furnished at the close of each quarter valuable notes on the sanitary condition of their respective districts. These notes were embodied in the Quarterly Returns issued from this Department, and it is to be hoped that they received the serious attention of the various Local Authorities intrusted with the administration of the Public Health Acts.

With respect to the death-rates for the four provinces, the rate for Connaught is only 15·5; that for Munster is 19·1; for Ulster, 20·2; and for Leinster, 21·9 per 1,000 of the population in 1901.

Of the thirty-two counties, the five having the lowest registered mortality are—Mayo, 13·9; Roscommon, 15·1; Leitrim, 15·4; Kerry, 15·9; and Sligo, 16·1.

Those in which the rate was highest are—Dublin, 25·3; Antrim, 22·3; Armagh, 21·4; Monaghan, 21·0; and Limerick, 20·9.

The deaths registered in the first half of the year generally outnumber those in the second. In 1900, 60·8 per cent. of the total deaths were registered in the six months, January to June inclusive; and 39·2 per cent. in the remaining six months of the year.

The annual rates represented by the deaths registered in each quarter are as follow:—First quarter, 27·9 per 1,000 of the population; second, 19·7; third, 14·5; and fourth, 16·3. The rates for the first and second quarters are 5·8 and 0·9 above, and those for the third and fourth are 0·4 and 0·7 below the corresponding average rates for the respective quarters in the ten years 1890-99.

From the table on pp. 156-165 *it will be seen that of the* 87,606 *deaths registered during the year,* 2,850 *took place in Infirmaries and General and Special Hospitals;* 1,303 *in Public Lunatic Asylums;* 11,131 *in Workhouses and Workhouse Hospitals; and* 72,322 *were of persons who died "At their Own Homes, &c." As in former Reports a Table (see pages* 166-7) *is given showing like information for those Registrars' Districts in which the principal Urban Districts in Ireland are situated.*

The deaths in "Infirmaries and General and Special Hospitals" constitute 3·3 per cent. of the total number, the per-centages for the four provinces vary from 0·5 in Connaught to 7·5 in Leinster. Thirteen per cent. of the deaths registered occurred in Workhouses or Workhouse Hospitals, the respective per-centages for the provinces being—Leinster, 15·0; Munster, 17·8; Ulster, 8·8; and Connaught, 8·9.

DIAGRAM No. 2 *Mortality from Twenty-Two of the principal causes of Death in Ireland in the Year 1900.*

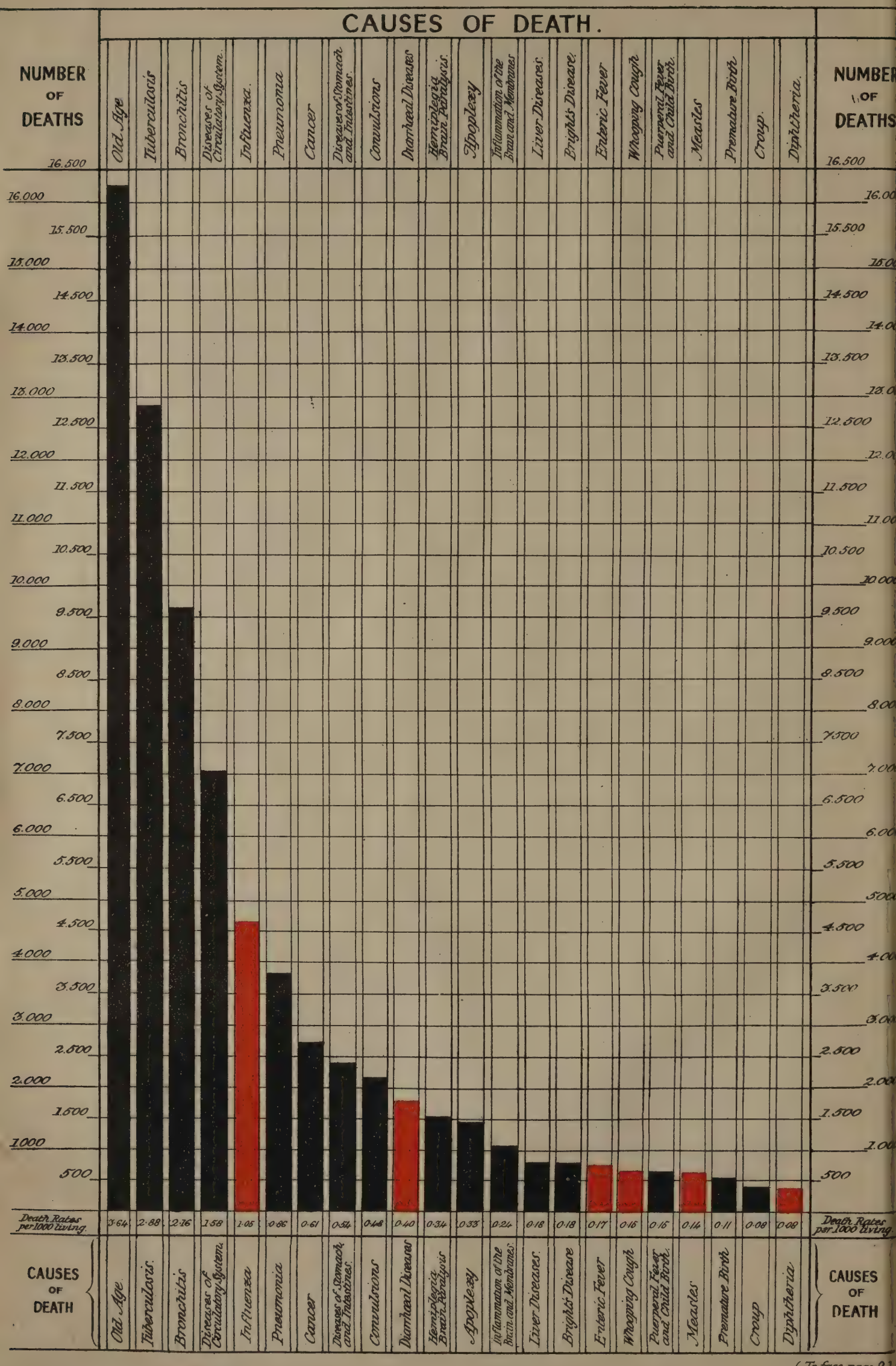

(To face page 9.)

TABLE VIII.—Showing, by QUARTERLY PERIODS, the number of BIRTHS and DEATHS registered in Ireland in each of the eleven years, 1890-1900, and the average number for the ten years, 1890-99.

YEAR.	BIRTHS.					DEATHS.				
	Quarter ending the last day of				Total.	Quarter ending the last day of				Total.
	March	June.	Sept.	Dec.		March.	June.	Sept.	Dec.	
1890, . . .	27,525	28,614	25,833	23,282	105,254	28,718	21,487	16,808	18,837	85,850
1891, . . .	28,442	29,101	25,872	24,701	108,116	25,046	22,501	17,078	21,374	85,999
1892, . .	26,988	28,161	25,388	23,697	104,234	30,667	23,170	17,175	19,032	90,044
1893, ...	27,204	28,320	26,098	24,460	106,082	22,764	20,313	17,828	21,916	82,821
1894, . . .	27,830	27,662	24,802	25,060	105,354	26,769	21,370	16,566	18,823	83,528
1895, . . .	27,724	27,599	26,182	24,608	106,113	26,033	22,304	17,018	19,040	84,395
1896, . . .	27,267	28,108	26,482	25,784	107,641	21,129	19,161	16,128	19,282	75,700
1197, . . .	28,157	27,525	26,206	24·776	106,664	26,012	21,860	17,503	18,464	83,839
1898, ...	27,099	27,751	26,142	24,465	105,457	24,443	22,384	17,222	18,355	82,404
1899, . . .	25,871	27,595	25,745	24,689	103,900	21,836	20,932	17,636	19,295	79,699
Average for ten years, 1890–99	27,411	28,044	25,875	24,552	105,882	25,342	21,548	17,096	19,442	83,428
1900, . . .	26,373	27,058	24,983	23,045	101,459	31,202	22,045	16,161	18,198	87,606
Equivalent annual rate per 1,000 living:—										
Average, 1890–99,	23·9	24·5	22·6	21·4	23·1	22·1	18·8	14·9	17·0	18·2
1900, . . .	23·6	24·2	22·4	20·7	22·7	27·9	19·7	14·5	16·3	19·6

CAUSES OF DEATH.

I submit a diagram (No. 2) showing the comparative mortality from twenty-two of the principal causes of death in Ireland in 1900. Taking these causes, it will be seen that the numbers range from 362 deaths from diphtheria to 16,278 deaths from old age.

I.—SPECIFIC FEBRILE OR ZYMOTIC DISEASES.

The number of deaths from Specific Febrile or Zymotic diseases registered during the year 1900 was 10,163 (4,832 males and 5,331 females), or 228 in every 100,000 of the estimated population, being 1,306 over the number for the preceding year, and 1,766, or 21 per cent., over the average for the ten years, 1890–99.

The increase is mainly due to the prevalence of influenza, which caused 4,677 deaths in 1900, and 1,716 in 1899. There were also 204 deaths from cerebro-spinal fever in 1900; this disease caused 45 deaths in 1899.

Smallpox.—There was 1 death from smallpox, which occurred in Glenties Union, Co. Donegal, in the December quarter of the year 1900. This person was stated to have been vaccinated in infancy.

Measles, which caused 1,532 deaths in Ireland in the year 1899, caused 640 deaths in 1900. Of these 318 occurred in Ulster, 212 in Leinster, 63 in Munster, and 47 in Connaught. There were 315 deaths of males and 325 females, the most fatal age period for this disease being 1 year and under 2 years, 88 male and 94 female children dying at this period.

The number of deaths from measles is below the average of the preceding 10 years by 178.

Scarlatina.—There were 245 deaths from scarlatina registered during the year 1900, an increase of 40 over the preceding year but under the average of the preceding 10 years by 205.

Seventy of these deaths occurred in children who were between the ages of 5 and 10 years. Of the total deaths 137 were those of females and 108 of males. There were 84 deaths in Leinster, 69 in Munster, 64 in Ulster, and 28 in Connaught from this disease. There were 36 deaths in Cork Union, 19 in Longford, 18 in Dublin South, 16 in Belfast, 12 in Kilkeel, 11 in Waterford, 10 in Strokestown, and 6 in Dublin North.

The following TABLE (IX.) shows (1) the Number of Deaths from All Causes, and from with the Average Annual Number for the ten years 1890-99; and (2) the respective

YEAR.	Total Number of Deaths.	CAUSES OF DEATH. Special Febrile or Zymotic Diseases. Small-pox.	Measles.	Scarlet Fever.	Typhus.	Influenza.	Whooping-cough.	Diphtheria.	Simple continued and ill-defined Fever.	Enteric Fever.	Simple Cholera.	Diarrhœa and Dysentery.	Puerperal Fever.	Other Zymotic Diseases.	Cancer.
(1.) NUMBER															
1890, . .	85,850	—	726	319	391	1,712	1,493	346	231	855	41	1,121	252	405	2,145
1891, . .	85,999	7	240	308	266	891	1,280	281	183	859	70	1,303	236	491	2,163
1892, . .	90,044	—	1,183	419	268	3,742	1,154	286	210	714	93	1,186	275	443	2,221
1893, . .	82,821	1	1,082	457	227	1,310	1,169	411	139	919	240	1,967	384	638	2,280
1894, . .	83,528	72	1,215	599	233	2,032	1,242	381	161	783	33	1,125	454	617	2,375
1895, . .	84,395	146	301	590	192	1,896	1,047	305	122	760	140	1,569	321	537	2,296
1896, . .	75,700	4	516	752	129	729	1,040	323	133	716	142	1,421	252	525	2,437
1897, . .	83,839	3	1,070	522	121	1,535	1,851	339	79	998	201	1,640	228	546	2,635
1898, . .	82,404	—	316	325	223	2,277	1,588	373	100	1,284	194	1,824	179	509	2,657
1899, . .	79,699	1	1,532	205	117	1,716	988	379	73	890	243	2,060	210	443	2,654
Average—ten years 1890-99,	83,428	23	818	450	217	1,784	1,285	342	143	878	140	1,522	279	516	2,386
1900, . .	87,606	1	640	245	128	4,677	689	362	79	769	70	1,702	228	573	2,717
(2.) RATES PER 100,000 OF															
1890, . .	1815.5	—	15.4	6.8	8.3	36.3	31.6	7.3	4.9	18.1	0.9	23.8	5.3	8.6	45.5
1891, . .	1837.5	0.1	5.1	6.6	5.7	19.0	27.4	6.0	3.9	18.4	1.5	27.8	5.0	10.5	46.2
1892, . .	1943.3	—	25.5	9.0	5.8	80.8	24.9	6.2	4.5	15.4	2.0	25.6	5.9	9.6	47.9
1893, . .	1797.7	—	23.5	9.9	4.9	28.4	25.4	8.9	3.0	19.9	5.2	42.7	8.3	13.9	49.5
1894, . .	1820.4	1.6	26.5	13.0	5.1	44.3	27.1	8.3	3.5	17.1	0.7	24.5	9.9	13.4	51.8
1895, . .	1851.2	3.2	6.6	12.9	4.2	41.6	23.0	6.7	2.7	16.7	3.1	34.4	7.0	11.8	50.4
1896, . .	1667.1	0.1	11.4	16.6	2.8	16.1	22.9	7.1	2.9	15.8	3.1	31.3	5.5	11.6	53.7
1897, . .	1851.4	0.1	23.6	11.5	2.7	33.9	40.9	7.5	1.7	22.0	4.4	36.2	5.0	12.1	58.2
1898, . .	1824.4	—	7.0	7.2	4.9	50.4	35.2	8.3	2.2	28.5	4.3	40.4	4.0	11.3	58.8
1899, . .	1770.9	—	34.0	4.6	2.6	38.1	22.0	8.4	1.6	19.8	5.4	45.8	4.7	9.8	59.0
Average—ten years 1890-99.	1817.9	0.5	17.8	9.8	4.7	38.9	28.0	7.5	3.1	19.2	3.1	33.3	6.1	11.3	52.1
1900, . .	1961.5	—	14.3	5.5	2.9	104.7	15.4	8.1	1.8	17.2	1.6	38.1	5.1	12.8	60.8

Typhus Fever caused 128 deaths, an increase of 11 as compared with the preceding year, but below the average of the preceding 10 years by 89. Of these deaths 29 occurred in Leinster, 31 in Munster, 30 in Ulster, and 38 in Connaught. Of the total 74 were males and 54 were females. Twenty-six or about 20 per cent. of these persons died between the ages of 35 and 45 years. There were 12 deaths from this disease in Drogheda Union, 12 in Galway Union, 11 in Millford Union, and 10 in Sligo Union.

[*Continued on page* 13.

each of the Principal Causes registered in Ireland during each of the eleven years 1890-1900, Rates per 100,000 of the estimated Population represented by those numbers.

Causes of Death.																	
Constitutional Diseases.					Local Diseases.							Violence.					
					Diseases of												
Tabes Mesenterica.	Tubercular Meningitis.	Phthisis.	Other Forms of Tuberculosis, Scrofula.	Other Constitutional Diseases.	Nervous System.	Circulatory System.	Respiratory System.	Digestive System.	Urinary System.	Parturition.	Other Local Diseases.	Accidental.	Homicidal.	Suicidal.	Execution.	All other Causes	Year.
of Deaths.																	
918	788	10,176	897	986	7,628	5,568	14,358	4,267	1,623	440	750	1,593	83	115	—	25,623	1890.
950	824	10,038	1,000	1,148	7,908	6,375	16,194	4,303	1,491	421	761	1,696	90	110	1	24,111	1891.
1,116	886	10,048	916	1,052	7,724	5,777	15,830	4,172	1,429	403	860	1,735	88	139	3	25,672	1892.
971	855	9,869	969	1,036	7,359	5,946	13,714	4,172	1,384	420	821	1,660	63	129	3	22,226	1893.
958	611	9,626	930	1,068	7,343	6,106	14,139	4,047	1,549	412	907	1,731	50	138	1	22,590	1894.
924	1,159	9,768	973	1,012	7,225	6,578	13,948	4,100	1,606	448	750	1,875	59	152	1	23,595	1895.
799	1,131	9,051	1,002	957	6,510	5,832	11,236	3,998	1,442	427	723	1,798	49	129	—	21,497	1896.
1,023	1,158	9,748	1,080	948	6,514	5,870	12,857	4,024	1,563	468	630	1,861	50	128	—	24,149	1897.
1,073	1,210	9,678	1,018	958	6,194	6,230	12,099	3,814	1,573	381	634	1,779	67	145	2	23,700	1898.
1,047	1,242	9,480	1,043	1,046	6,762	6,743	12,259	3,909	1,593	391	616	1,896	36	128	3	19,994	1899.
978	986	9,748	983	1,021	7,117	6,103	13,663	4,081	1,525	421	745	1,762	64	131	1	23,316	Average 1890-99
1,026	749	10,076	997	1,338	7,711	7,042	15,157	3,828	1,687	422	658	1,817	79	118	1	22,020	1900.
the Estimated Population.																	
19.5	16.7	215.7	19.0	20.9	161.7	115.9	302.2	90.4	34.4	9.3	15.9	33.8	1.8	2.4	—	543.1	1890.
20.3	17.6	214.5	21.4	24.5	169.0	136.2	346.0	91.9	31.9	9.0	16.3	36.2	1.9	2.4	—	515.2	1891.
24.1	19.1	216.9	19.8	22.7	166.7	124.7	341.6	90.0	30.8	8.7	18.6	37.4	1.9	3.0	0.1	554.1	1892.
21.1	18.6	214.2	21.0	22.5	159.7	129.1	297.7	90.6	30.0	9.1	17.8	36.0	1.4	2.8	0.1	482.5	1893.
20.9	13.3	209.8	20.3	23.3	160.0	133.1	308.1	88.2	33.7	9.0	19.8	37.7	1.1	3.0	—	492.3	1894.
20.3	25.4	214.3	21.3	22.2	158.5	144.3	305.9	89.9	35.2	9.8	16.5	41.1	1.3	3.3	—	517.6	1895.
17.6	24.9	199.3	22.1	21.1	143.4	128.4	247.4	88.0	31.8	9.4	15.9	39.6	1.1	2.8	—	473.4	1896.
22.6	25.6	215.3	23.9	20.9	143.8	129.6	283.9	88.9	34.5	10.3	13.9	41.1	1.1	2.8	—	533.4	1897.
23.8	26.8	214.3	22.5	21.2	137.1	137.9	267.9	84.4	34.8	8.4	14.0	39.4	1.5	3.2	—	524.7	1898.
23.3	27.6	210.6	23.2	23.2	150.2	149.8	272.4	86.9	35.4	8.7	13.7	42.1	0.8	2.8	0.1	444.3	1899.
21.3	21.6	212.5	21.4	22.3	155.0	132.9	297.3	88.9	33.2	9.2	16.2	38.4	1.4	2.8	—	508.1	Average. 1890-99.
23.0	16.8	225.6	22.3	30.0	172.6	157.7	339.4	85.7	37.8	9.5	14.7	40.7	1.8	2.6	—	493.0	1900.

TABLE X.—Showing the Number of Deaths from All Causes, and from each of Certain Febrile or Zymotic Diseases, registered in the several Provinces of Ireland during each of the ten years, 1891-1900; with the Rates per 100,000 of the Population.*

Localities, Years, &c.			DEATHS FROM											
			All Causes.	Small Pox.	Measles.	Scarlet Fever (Scarlatina).	Typhus.	Influenza.	Whooping Cough.	Diphtheria.	Simple Continued and Ill-defined Fever.	Enteric Fever.	Simple Cholera.	Diarrhœa and Dysentery.
Provinces. No. of Deaths.	Leinster,	1891,	23,559	.	11	19	37	118	337	58	42	306	18	367
		1892,	25,952	.	537	29	46	1,136	263	44	56	219	28	325
		1893,	24,081	.	307	114	39	382	386	79	41	390	47	608
		1894,	23,815	70	108	228	35	526	406	51	42	257	7	307
		1895,	24,327	132	12	140	27	767	268	49	34	196	25	445
		1896,	21,219	4	21	242	18	243	212	52	42	224	53	473
		1897,	24,058	2	566	241	22	314	674	126	26	264	46	499
		1898,	23,524	.	25	156	19	934	408	100	29	277	54	548
		1899,	23,338	.	745	73	24	525	325	138	13	275	59	718
		1900,	25,157	.	212	84	29	1,135	210	118	19	192	6	529
	Munster,	1891,	20,140	.	22	36	104	177	341	48	55	146	17	234
		1892,	21,170	.	96	20	105	917	466	33	73	140	9	239
		1893,	19,462	.	329	32	105	390	228	54	49	165	41	332
		1894,	19,424	.	188	113	95	490	105	39	70	169	7	253
		1895,	19,204	.	20	106	67	279	270	47	29	133	23	308
		1896,	17,600	.	81	63	57	152	244	49	48	120	27	338
		1897,	18,520	.	196	77	39	188	278	60	13	127	39	322
		1898,	19,085	.	74	64	103	418	478	57	19	144	49	403
		1899,	17,991	.	458	44	55	258	217	35	17	123	80	461
		1900,	20,518	.	63	69	31	1,129	152	42	27	102	20	373
	Ulster,	1891,	31,286	6	76	180	69	530	554	145	41	326	34	537
		1892,	32,274	.	504	162	63	1,136	361	190	32	287	51	526
		1893,	29,610	1	416	197	42	403	464	247	23	299	149	934
		1894,	29,589	2	802	214	48	480	515	266	21	306	18	504
		1895,	31,090	14	220	298	55	693	393	183	27	361	93	728
		1896,	27,964	.	380	407	28	246	438	195	17	303	61	544
		1897,	30,987	.	241	166	25	776	618	139	18	566	110	738
		1898,	29,771	.	98	82	31	601	500	193	29	825	87	801
		1899,	29,353	1	297	76	12	622	349	185	20	438	99	819
		1900,	31,880	1	318	64	30	1,616	267	189	21	431	41	733
	Connaught,	1891,	11,014	1	131	73	56	66	48	30	45	81	1	115
		1892,	10,648	.	46	208	54	553	64	19	49	68	5	96
		1893,	9,668	.	30	114	41	135	91	31	26	65	3	93
		1894,	10,700	.	117	44	55	536	216	25	28	51	1	61
		1895,	9,774	.	49	46	43	157	116	26	32	70	.	88
		1896,	8,917	.	34	40	26	88	146	27	26	69	1	66
		1897,	10,274	1	67	38	35	257	281	14	22	41	6	81
		1898,	10,024	.	119	23	65	324	202	23	23	38	4	72
		1899,	9,017	.	32	12	26	311	97	21	23	54	5	62
		1900,	10,051	.	47	28	38	797	60	13	12	44	3	67
Provinces. Rate per 100,000 of Population.*	Leinster	1891,	1,983.5	.	0.9	1.6	3.1	9.9	28.4	4.9	3.5	25.8	1.5	30.9
		1892,	2 185.0	.	45.2	2.4	3.9	95.6	22.1	3.7	4.7	18.4	2.4	27.4
		1893,	2,027.4	.	25.8	9.6	3.3	32.2	32.5	6.7	3.5	32.8	4.0	51.2
		1894,	2,005.0	5.9	9.1	19.2	2.9	44.3	34.2	4.3	3.5	21.6	0.6	25.8
		1895,	2,048.1	11.1	1.0	11.8	2.3	64.6	22.6	4.1	2.8	16.5	2.1	37.5
		1896	1,786.5	0.3	1.8	20.4	1.5	20.5	17.8	4.4	3.5	18.9	4.5	39.8
		1897,	2,025.5	0.2	47.7	20.3	1.9	26.4	56.7	10.6	2.2	22.2	3.9	42.0
		1898,	1,980.5	.	2.1	13.1	1.6	78.6	34.3	8.4	2.4	23.3	4.5	46.1
		1899,	1,958.2	.	62.5	6.1	2.0	44.1	27.3	11.6	1.1	23.1	5.0	60.2
		1900,	2,186.6	.	18.4	7.3	2.5	98.7	18.3	10.3	1.7	16.7	0.5	46.0
	Munster,	1891	1 717.8	.	1.9	3.1	8.9	15.1	29.1	4.1	4.7	12.5	1.5	24.2
		1892,	1,805.7	.	8.2	1.7	9.0	78.2	39.7	2.8	6.2	11.9	0.8	20.4
		1893,	1,660.0	.	28.1	2.7	9.0	33.3	19.4	4.6	4.1	14.1	3.5	28.3
		1894,	1,656.8	.	16.0	9.6	8.1	41.8	9.0	3.3	6.0	14.4	0.6	21.6
		1895,	1,638.0	.	1.7	9.0	5.7	23.8	23.0	4.0	2.5	11.3	2.0	26.3
		1896	1,501.2	.	6.9	5.4	4.9	13.0	20.8	4.2	4.1	10.2	2.3	28.8
		1897	1,579.7	.	16.7	6.6	3.3	16.0	23.7	5.1	1.1	10.8	3.3	27.5
		1898,	1,627.9	.	6.3	5.5	9.2	35.7	40.8	4.9	1.6	12.3	4.2	34.4
		1899,	1,532.9	.	39.0	3.7	4.7	22.0	18.5	3.0	1.4	10.5	6.8	39.3
		1900,	1,908.5	.	5.9	6.4	2.9	105.0	14.1	3.9	2.5	9.5	1.9	34.7
	Ulster,	1891,	1,931.5	0.4	4.7	11.1	4.3	32.7	34.2	9.0	2.5	20.1	2.1	33.2
		1892,	1,992.5	.	31.1	10.0	3.9	70.1	22.3	11.7	2.0	17.7	3.1	32.5
		1893	1,828.0	0.1	25.7	12.2	2.6	24.9	28.6	15.2	1.4	18.5	9.2	57.7
		1894,	1,826.7	0.1	49.5	13.2	3.0	29.6	31.8	16.4	1.3	18.9	1.1	31.1
		1895,	1,919.4	0.9	13.6	18.4	3.4	42.8	24.3	11.3	1.7	22.3	5.7	44.3
		1896,	1,726.4	.	23.5	25.1	1.7	15.2	27.0	12.0	1.0	18.7	3.8	33.6
		1897,	1,912.8	.	14.9	10.2	1.5	47.9	38.2	8.6	1.1	34.9	6.8	45.6
		1898,	1 837.9	.	6.1	5.1	1.9	37.1	30.9	11.9	1.8	50.9	5.4	49.5
		1899,	1,812.1	.	18.3	4.7	0.7	38.4	21.5	11.4	1.2	27.0	6.1	50.6
		1900,	2,016.0	0.1	20.1	4.0	1.9	102.2	16.9	12.0	1.3	27.3	2.6	46.4
	Connaught,	1891,	1,519.6	0.1	18.1	10.1	7.7	9.1	6.6	4.1	6.2	11.2	0.1	15.9
		1892,	1 469.1	.	6.3	28.7	7.5	76.3	8.8	2.6	6.8	9.4	0.7	13.2
		1893,	1,333.9	.	4.1	15.7	5.7	18.6	12.6	4.3	3.6	8.9	0.4	12.8
		1894,	1,476.3	.	16.1	6.1	7.6	74.0	29.8	3.4	3.9	7.0	0.1	8.4
		1895,	1,348.6	.	6.8	6.3	5.9	21.7	16.0	3.6	4.4	9.7	.	12.1
		1896,	1 230.3	.	4.7	5.5	3.6	12.1	20.1	3.7	3.6	9.5	0.1	9.1
		1897,	1,417.5	0.1	9.2	5.2	4.8	35.5	38.8	1.9	3.0	5.7	0.8	11.2
		1898,	1,383.1	.	16.4	3.2	9.0	44.7	27.9	3.2	3.2	5.3	0.6	9.9
		1899,	1,253.2	.	4.4	1.7	3.6	43.2	13.5	2.9	3.2	7.5	0.7	8.6
		1900	1.547.2	.	7.2	4.3	5.8	122.7	9.2	2.0	1.8	6.8	0.5	10.3

*The rates for the years 1891-9 for the Provinces are based on the Census of 1891. See Note (*) on page 3.

Simple continued and ill-defined fever.—Seventy-nine deaths were tabulated under this heading, of which 6 occurred in Belfast Union, 6 in Glenties Union, 5 in the Union of Dublin North, and 5 in Sligo Union.

Enteric Fever.—During the year, 769 deaths (416 males and 353 females) were caused by enteric fever ; this figure is 121 below the number registered from this cause in 1899, and 109 below the average for the 10 years, 1890-9. 431, or more than half of the deaths, took place in the province of Ulster ; 192, or nearly one-fourth of the total, in Leinster ; 102 deaths in Munster ; and 44 in Connaught. 413 of the total deaths were of persons aged 15 and under 35 years ; of these, 245 were aged 15 and under 25 years, and 168 were aged 25 and under 35 years. In Belfast Union, 272 deaths from this disease occurred, being over 35 per cent. of the total deaths from enteric fever in Ireland, as compared with 280 deaths in 1899, or more than 30 per cent. of the total, and 649 deaths in 1898, representing over 50 per cent. of all deaths from this disease. In North Dublin Union 63 deaths occurred, in South Dublin Union 73 ; the total, 136, in the Unions of Dublin North and South is over 17 per cent. of all the deaths from enteric fever in the country. About 52 per cent. of the deaths from enteric fever in Ireland took place in the Unions of Belfast, Dublin North, and Dublin South. The death-rates from enteric fever per 1,000 of the estimated population, represented by the deaths registered in the City of Belfast and in the Dublin Registration Area, were respectively ·74 and ·35. There were 25 deaths in Lisburn Union, 15 in Cork, 13 in Newry, and 10 in Ballyshannon Union. There was but 1 death in Longford County, and 2 in each of the Counties—Queen's, Westmeath, and Wexford ; 3 in the County Kildare ; 4 deaths in each of the Counties of Clare, Fermanagh and Mayo ; 5 in King's County, Meath, Waterford, Monaghan and Leitrim, respectively ; and 6 in Roscommon County.

TABLE XI.—Showing for the year 1900 the Deaths from the several forms of **Fever** at each Age-Period, with the proportion to the number of the living at each Age represented thereby.

Age-Periods.	Deaths from Fever.												
	Typhus.			Typhoid or Enteric.			Simple Continued.			Total.			No. of Deaths to 100,000 of the Living at same age.
	M.	F	Total	M.	F.	Total	M.	F.	Total	M.	F.	Total	
Under 5 years old . .	1	—	1	31	19	50	4	5	9	36	24	60	13·28
5 and under 10 . .	2	1	3	16	32	48	3	2	5	21	35	56	11·47
10 ,, 15 . .	2	5	7	23	33	56	2	5	7	27	43	70	13·36
15 ,, 20 . .	5	4	9	46	58	104	1	4	5	52	66	118	22·88
20 ,, 25	14	5	19	84	57	141	8	4	12	106	66	172	41·77
25 ,, 35 . .	9	11	20	105	63	168	6	4	10	120	78	198	35·38
35 ,, 45 . .	15	11	26	47	39	86	3	4	7	65	54	119	25·65
45 ,, 55 . .	9	12	21	34	30	64	10	5	15	53	47	100	22·74
55 ,, 65 . .	11	5	16	18	17	35	2	4	6	31	26	57	17·76
65 ,, 75 . .	4	—	4	9	2	11	1	—	1	14	2	16	8·72
75 and upwards . .	2	—	2	3	3	6	2	—	2	7	3	10	9·33
Total . . .	74	54	128	416	353	769	42	37	79	532	444	976	21·85

Whooping-Cough, which was the cause of 988 deaths in the year 1899, fell in the year 1900 to 689. This represents a death-rate of ·15 to each 1,000 of the estimated population, and is equal to 6·8 per cent. of the total zymotic death-rate, and is below the average of the preceding 10 years by 596 ; of the total, 291 were infants under 1 year in age, which appears to be the most fatal period for children suffering from this disease ; there were 286 deaths of male and 403 of female children. 156 deaths took place in County Dublin, 122 in County Antrim, 67 in Down, 55 in Waterford, 52 in Cork, 34 in Tipperary, and 28 in Tyrone.

There was no death recorded in Longford or Donegal from whooping-cough.

In Belfast Union there were 126 deaths, in Dublin North 56, and in Dublin South 81.

There were 24 deaths in Dungarvan Union, 22 in Cork, 21 in Lurgan, 19 in Fermoy, 16 each in Ballymena and Rathdown, and 14 in Waterford.

Diphtheria, which caused 379 deaths in 1899, fell to 362 in 1900; this number is, however, above the average of the preceding 10 years by 20; of these 189 occurred in Ulster, 118 in Leinster, 42 in Munster, and 13 in Connaught; 68 deaths occurred in Belfast Union, 21 in Dublin North, and 37 in Dublin South; 16 in Kilkenny, and 13 in each of the Unions of Ballymena and Banbridge, 11 in Larne, and 10 in Lurgan; there was no death from diphtheria reported to have taken place in the Co. Waterford.

Puerperal Fever.—The deaths from puerperal fever, which rose from 179 in the year 1898 to 210 in the year 1899, further rose to 228 in 1900; 422 deaths were registered to other diseases of parturition; taken together, these deaths were at the rate of 6·4 per 1,000 births.

In the year 1899 the rate was 5·8; in 1898, 5·3; in 1897, 6·5; in 1896, 6·3; and in 1895, the rate was 7·2.

Influenza.—4,677 deaths from influenza were registered during the year, being equal to a rate of 1·05 per 1,000 of the estimated population; this figure is 2,961 in excess of the preceding year, and above the average for the preceding decennial period by 2,893.

No county escaped the incursions of this disease. The rates for the provinces show that the death-rate in Leinster was ·99 per 1,000; in Munster, 1.05 per 1,000; in Ulster, 1·02 per 1,000; and in Connaught, 1.23 per 1,000.

The county in which the largest death-rate from influenza occurred was King's—1·83 per 1,000; the lowest was in Kildare—·6 per 1,000 of the Census population, 1901 (unrevised figures).

In the Union of Dublin North the rate for influenza was ·72 per 1,000 of the population, in Dublin South ·65, and in Belfast it was ·23 per 1,000. In Cork Union. the rate was 1·05 per 1,000; in Londonderry, ·73; in Limerick, ·43; and, in Waterford, ·74 per 1,000.

The Table (XII.) on page 15 shows the distribution of the deaths from influenza through the several counties.

Simple Cholera caused 70 deaths. This number is below the average for the preceding 10 years by 70, and below the number that occurred in 1899 by 173. 33 of the 70 deaths took place in Belfast Union.

Diarrhœal diseases.—1,702 deaths were due to the diseases (exclusive of simple cholera) tabulated under this heading, and were in the proportion of ·38 per 1,000 of the population estimated to the middle of the year.

The deaths from diarrhœal diseases in Belfast Union, including those for simple cholera, are equal to the rate of 1·2 per 1,000 of the population.

Ague, etc.—Nine persons are reported to have died of *ague*; there was no death from "*hydrophobia*," "*glanders*," "*anthrax*" (splenic fever), or "*cow-pox* and other effects of vaccinations" reported.

I append a diagram (No. 3) showing the death rate from each of the principal zymotic diseases during the twenty years, 1881-1900.

II.—Parasitic Diseases.

Ten deaths were caused by thrush; 2 deaths by other diseases from vegetable parasites; 2 deaths were caused by hydatid disease, and 23 deaths were caused by other diseases from animal parasites.

III.—Dietetic Diseases.

Intemperance.—There were 140 deaths from chronic alcoholism registered, 101 males and 39 females. There were 41 deaths from delirium tremens, of which number 2 were females. The total 181 is in excess of the preceding year by 31.

IV.—Constitutional Diseases.

This class, which includes "tuberculosis" in its several forms, caused 16,903 deaths in the year 1900, or 1 in every 5·2 of total deaths.

Tuberculosis.—The total deaths from all forms of tubercular diseases amounts to 12,848. Of this figure 10,076 were caused by pulmonary tuberculosis, 1,026 by tabes mesenterica, 749 by tubercular meningitis, and 997 by other forms of the disease. The 12,848 deaths represent a rate of 2·88 per 1,000 of the estimated population, being ·03 per 1,000 in excess of the rate for the previous year. The death rate for phthisis equals 2·26 per 1,000 living. The total deaths from tuberculosis in 1899 was 12,812, equal to a rate of 2·85 per 1,000.

In Leinster the rate for phthisis (tubercular) was 2·59 per 1,000, in Munster 2·32, in Ulster 2·24, and in Connaught 1·62 per 1,000 of the population.

DIAGRAM No. 3. *Showing the Death Rate from each of the Principal Zymotic Diseases in Ireland during the Twenty Years 1881 - 1900.*

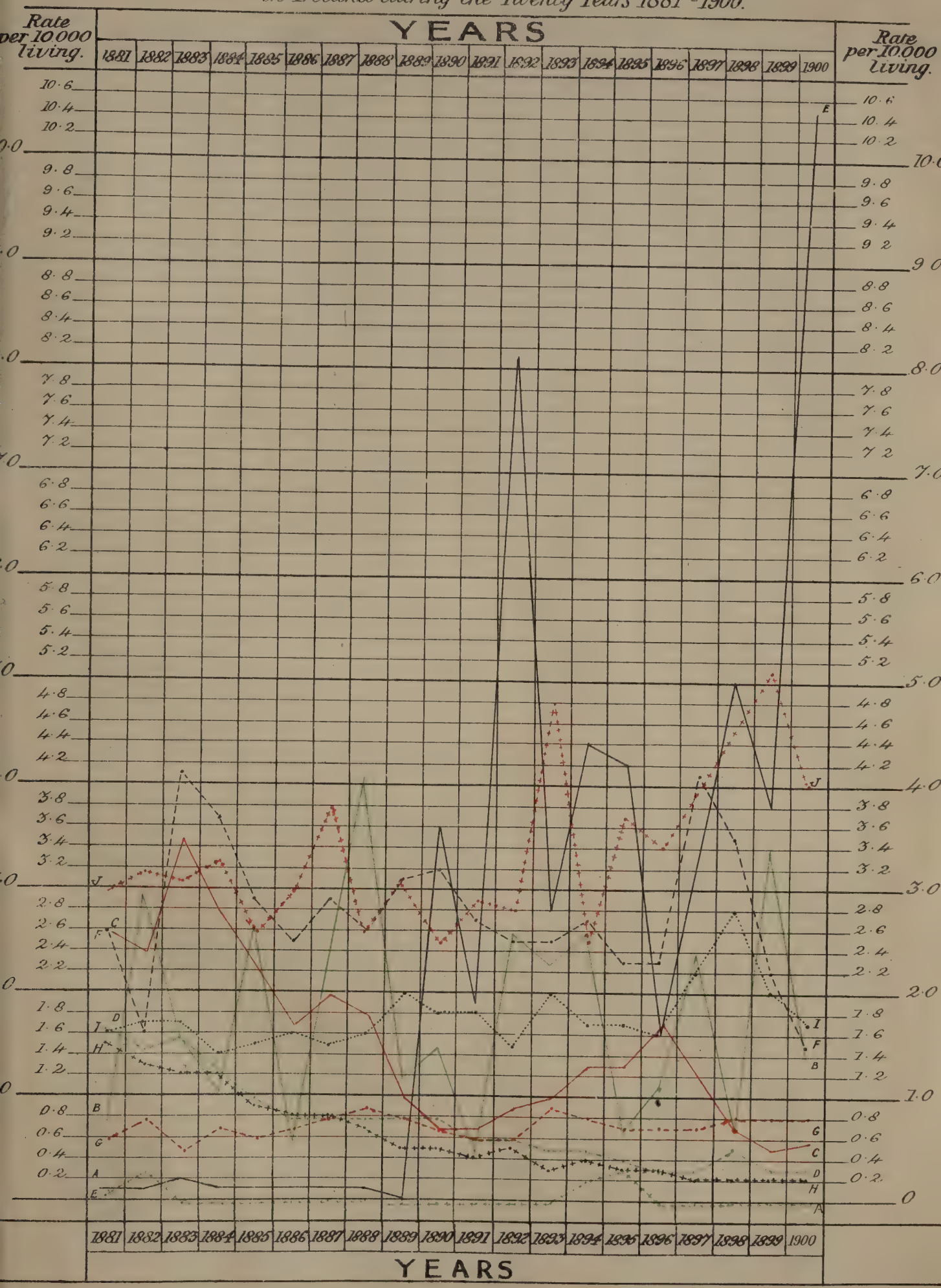

A Smallpox + + + + + + + + + + + + +
B Measles ———————
C Scarlet Fever ———————
D Typhus – – – – – – – – – – – – –
E Influenza ———————
F Whooping Cough – – – – – – – –
G Diphtheria – – – – – – – – – – –
H Simple Continued and Ill defined Fever + + + + +
I Enteric Fever . . . . . .
J Diarrhœal Diseases + + + + + + + +

TABLE XII.—Showing, by Provinces and Counties, the number of Deaths from Influenza at each of five Age-Periods registered in Ireland during the year 1900, with the rate per 10,000 of the population* represented by the deaths at all ages.

Provinces and Counties.		Population in 1901. (Unrevised Figures)	No. of Deaths from Influenza. Age-Periods. Under 10 Years.	10 and under 20	20 and under 35	35 and under 55	55 and Upwards.	Total.	Rate per 10,000 of Population.*
Leinster Province:									
Carlow County,	Males,	18,991	.	.	1	.	14	42	11.1
	Females,	18,732	1	2	2	2	20		
Dublin ,,	Males,	211,125	8	5	11	38	79	314	7.0
	Females,	236,141	16	1	7	39	110		
Kildare ,,	Males,	34,524	3	.	2	4	16	35	5.5
	Females,	28,945	2	.	.	3	5		
Kilkenny ,,	Males,	39,933	7	3	1	8	30	78	9.9
	Females,	38,888	5	1	1	2	20		
King's ,,	Males,	31,005	6	1	3	8	37	110	18.3
	Females,	29,124	6	3	3	9	34		
Longford ,,	Males,	23,765	7	.	1	5	16	61	13.1
	Females,	22,816	3	.	1	3	25		
Louth ,,	Males,	32,623	1	2	3	8	26	73	11.1
	Females,	33,118	4	3	1	10	15		
Meath ,,	Males,	34,717	8	2	2	9	22	92	13.6
	Females,	32,746	11	1	4	7	26		
Queen's ,,	Males,	29,523	1	.	.	8	29	73	12.8
	Females,	27,703	.	1	3	5	26		
Westmeath ,,	Males,	31,790	6	.	3	1	23	76	12.4
	Females,	29 737	9	.	2	5	27		
Wexford ,,	Males,	51,614	3	.	4	10	33	103	9.9
	Females,	52,246	7	1	3	14	28		
Wicklow, ,,	Males,	30,500	5	1	.	4	28	78	12.9
	Females,	30,179	2	1	2	6	29		
Total,	Males,	570,110	55	14	31	103	353	1,135	9.9
	Females,	580,375	66	14	29	105	365		
Munster Province:									
Clare County,	Males,	57,265	6	1	.	6	40	90	8.0
	Females,	54,864	6	1	2	5	23		
Cork ,,	Males,	202,726	38	6	17	33	106	450	11.1
	Females,	202,087	42	8	16	42	142		
Kerry ,,	Males,	84,133	18	2	9	8	59	199	12.0
	Females,	81,198	22	8	5	13	55		
Limerick ,,	Males,	72,325	7	4	3	13	64	169	11.6
	Females,	73,693	9	1	7	9	52		
Tipperary ,,	Males,	81,075	6	1	9	10	41	152	9.5
	Females,	78,679	7	3	5	11	59		
Waterford ,,	Males,	42,905	7	1	4	8	17	69	7.9
	Females,	44,125	3	.	3	3	23		
Total,	Males,	540,429	82	15	42	78	327	1,129	10.5
	Females,	534,646	89	21	38	83	354		
Ulster Province:									
Antrim County,	Males,	215,892	15	7	10	12	65	278	6.0
	Females,	245,348	7	4	10	21	127		
Armagh ,,	Males,	59,687	5	.	6	8	30	125	10.0
	Females,	65,551	8	3	2	9	54		
Cavan ,,	Males,	49,982	4	.	3	2	38	99	10.2
	Females,	47,386	4	1	2	6	39		
Donegal ,,	Males,	86,336	23	4	6	11	74	255	14.7
	Females,	87,289	12	1	5	16	103		
Down ,,	Males,	137,291	9	1	6	18	88	267	9.2
	Females,	152,044	10	4	7	11	113		
Fermanagh ,,	Males,	33,137	10	2	1	6	33	100	15.3
	Females,	32,106	1	2	2	8	35		
Londonderry ,,	Males,	69,013	4	1	1	11	42	138	9.6
	Females,	75,316	4	2	4	11	58		
Monaghan ,,	Males,	37.034	11	.	1	8	27	97	13.0
	Females,	37,471	5	.	2	7	36		
Tyrone ,,	Males,	74,233	10	2	8	26	91	257	17.1
	Females,	76,235	7	6	9	23	75		
Total,	Males,	762,605	91	17	42	102	488	1,616	10.2
	Females,	818,746	58	23	43	112	640		
Connaught Province:									
Galway County,	Males,	97,634	20	1	12	14	70	246	12.6
	Females,	94,512	24	3	5	8	86		
Leitrim ,,	Males,	35,000	7	1	.	3	22	76	11.0
	Females,	34,201	9	1	3	5	25		
Mayo ,,	Males,	99,058	29	7	10	17	71	290	14 3
	Females,	103,569	25	11	12	27	81		
Roscommon ,,	Males,	51,143	15	1	4	5	38	131	12.9
	Females,	50,496	6	1	3	10	48		
Sligo ,,	Males,	41,760	1	.	2	2	14	57	6.8
	Females,	42,262	7	.	.	10	21		
Total,	Males,	324,595	72	10	28	41	215	797	12.3
	Females,	325,040	71	16	23	60	261		
Total of Ireland,	Males,	2,197,739	300	56	[illegible]	324	1,383	4,677	10.5
	Females,	2,258,807	284	74	133	360	1,620		

* See Note on page 3.

In North Dublin Union the rate for all forms of tuberculosis was 5·7 per 1,000, in South Dublin Union it was 5·5, and in Belfast 4·2; in Cork, 4·4; in Londonderry, 2·9; in Waterford, 3·6; and in Limerick, 3·4. In the Belmullet Union the rate per 1,000 of the population was ·84. This is the lowest rate recorded in any of the Unions in Ireland for the year 1900.

The Table XIII. shows the number of deaths from the several forms of tubercular diseases for the 30 years ending with 1900, with rates and per-centages of deaths from these diseases, &c.

Table XIII.—Showing the Number of Deaths from the following causes, viz., Tabes Mesenterica, Tubercular Meningitis, Phthisis, "Miscellaneous Forms of Tuberculosis, Scrofula," and from all causes, registered in Ireland in each of the thirty years 1871–1900, with the Rate per 1,000 of Estimated Population represented by (*a*) Deaths from the above-mentioned forms of Tuberculosis; (*b*) Deaths from All Causes; and the per-centage of total Deaths caused by the tubercular diseases referred to, the figures for 1900 distinguishing deaths in the Registrars' Districts comprising Towns which in 1881 or 1891 had 10,000 or more Inhabitants from those in other parts of the country.

Years.	Number of Deaths from				Total Deaths from all the foregoing causes.		Total Deaths from all causes.		Per-centage of Deaths caused by the Diseases named in Columns 2, 3, 4, and 5.
	Tabes Mesenterica.	Tubercular Meningitis.	Phthisis.	Miscellaneous Forms of Tuberculosis, Scrofula.	Number.	Rate per 1,000 of Estimated Population.	Number.	Rate per 1,000.	
(1)	(2)	(3)	(4)	(5)	(6)	(7)	(8)	(9)	(10)
1871, . . .	1,279	1,222	10,427	852	13,780	2.6	88,348	16.4	15.6
1872, . . .	1,419	1,073	10,430	984	13,906	2.6	97,294	18.1	14.3
1873, . . .	1,464	1,089	10,341	1,011	13,905	2.6	97,537	18.3	14.3
1874, . . .	1,174	1,015	9,416	942	12,547	2.4	91,961	17.4	13.6
1875, . . .	1,159	1,076	10,240	875	13,350	2.5	98,114	18.6	13.6
1876, . . .	1,249	1,118	10,092	854	13,313	2.5	92,324	17.5	14.4
1877, . . .	1,244	1,121	10,433	965	13,763	2.6	93,543	17.7	14.7
1878, . . .	1,508	1,077	10,406	904	13,895	2.6	99,629	18.9	13.9
1879, . . .	1,444	1,127	10,619	974	14,164	2.7	105,089	20.0	13.5
1880, . . .	1,678	1,158	11,124	975	14,935	2.9	102,906	19.8	14.5
Average for 10 years, 1871-80,	1,361.8	1,107.6	10,352.8	933.6	13,755.8	2.6	96,674.5	18.3	14.2
1881, . . .	1,166	935	10,027	856	12,984	2.5	90,035	17.5	14.4
1882, . . .	1,062	1,005	10,258	771	13,096	2.6	88,500	17.3	14.8
1883, . . .	1,120	978	10,775	901	13,774	2.7	96,228	19.2	14.3
1884, . . .	1,064	1,014	10,583	785	13,446	2.7	87,154	17.5	15.4
1885, . . .	1,047	1,066	10,709	811	13,633	2.8	90,712	18.4	15.0
1886, . . .	1,120	1,007	10,694	835	13,656	2.8	87,292	17.8	15.6
1887, . . .	1,047	954	10,329	806	13,136	2.7	88,585	18.2	14.8
1888, . . .	997	896	9,812	815	12,520	2.6	85,892	17.9	14.6
1889, . . .	1,055	815	9,951	811	12,632	2.7	82,908	17.4	15.2
1890, . . .	918	788	10,176	897	12,779	2.7	85,850	18.2	14.9
Average for 10 years, 1881-90,	1,059.6	945.8	10,331.4	828.8	13,165.6	2.7	88,315.6	17.9	14.9
1891, . . .	950	824	10,038	1,000	12,812	2.7	85,999	18.4	14.9
1892, . . .	1,116	886	10,048	916	12,966	2.8	90,044	19.4	14.4
1893, . . .	971	855	9,869	969	12,664	2.7	82,821	18.0	15.3
1894, . . .	958	611	9,626	930	12,125	2.6	83,528	18.2	14.5
1895, . . .	924	1,159	9,768	973	12824	2.8	84,395	18.5	15.2
1896 . . .	799	1,131	9,051	1,002	11,983	2.6	75,700	16.7	15.8
1897, . . .	1,023	1,158	9,748	1,080	13,009	2.9	83,839	18.5	15.5
1898, . . .	1,073	1,210	9,678	1,018	12,979	2.9	82,404	18.2	15.8
1899, . . .	1,047	1,242	9,480	1,043	12,812	2.8	79,699	17.7	16.1
Average for 9 years, 1891-9,	984.6	1,008.4	9,700.7	992.3	12,686.0	2.8	83,158.8	18.2	15.3
Average for 29 years, 1871-99.	1,140.6	1,021.0	10,143.0	915.7	13,220.3	2.7	89,597.6	18.1	14.8
1900 — All Ireland, .	1,026	749	10,076	997	12,848	2.9	87,606	19.6	14.7
1900 — The Registrars' Districts containing the Towns with 10,000 or more Inhabitants.	524	364	3,333	446	4,667	4 6	25,045	24	18.6
1900 — Other parts of Ireland.	502	385	6,743	551	8,181	2.2	62,561	17.1	13.1

Gout.—Fifteen deaths from gout were registered during the year; of these 11 were males and 4 were females.

CANCER

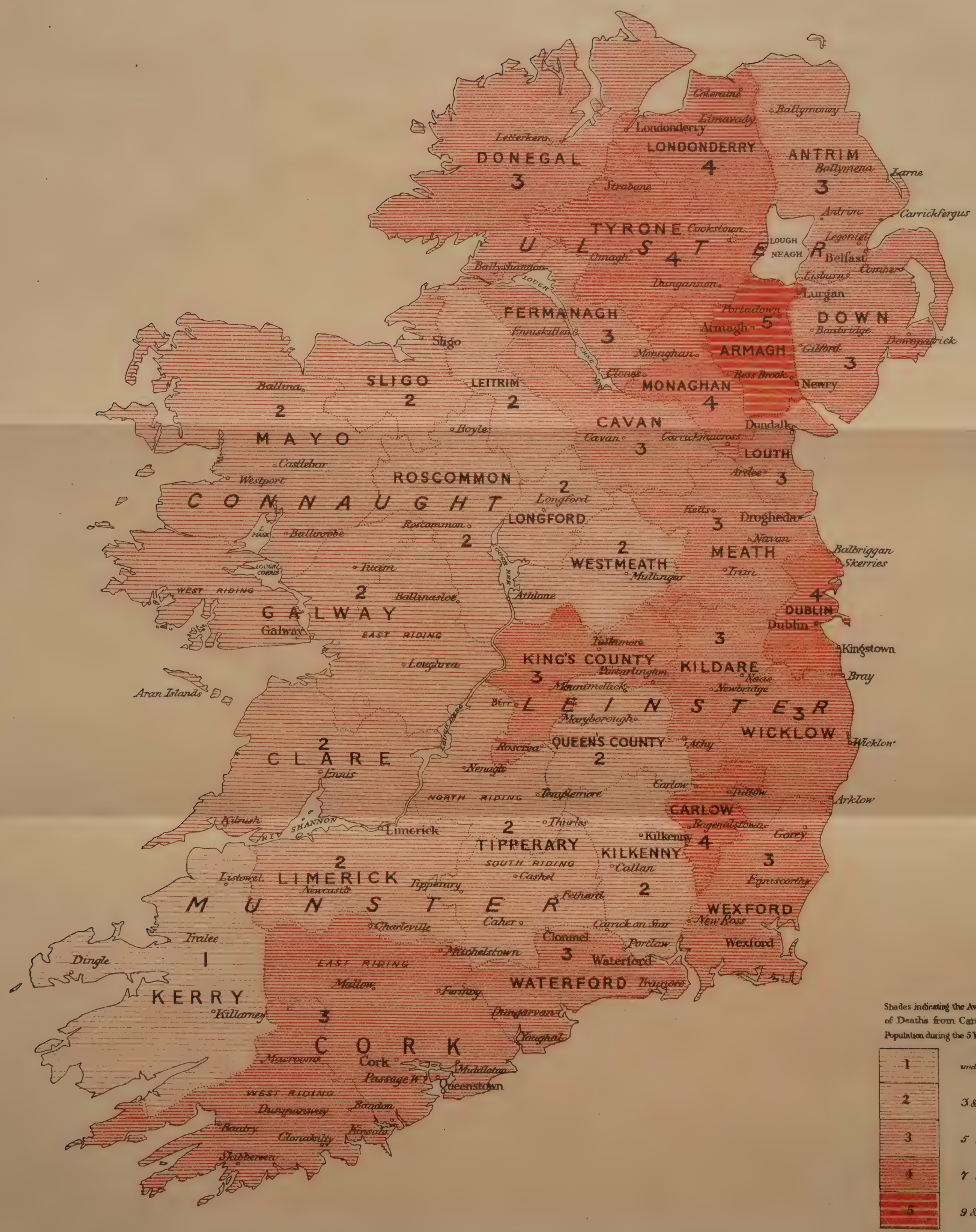
DONEGAL
3
Letterkenny
LONDONDERRY
4
Londonderry
Coleraine
Limavady
Ballymoney
ANTRIM
3
Ballymena
Larne
Carrickfergus
Antrim
Strabane
TYRONE
4
Cookstown
Omagh
ULSTER
LOUGH NEAGH
Belfast
Lisburn
Comber
Legoniel
Dungannon
Lurgan
DOWN
3
Banbridge
Gilford
Bourneybrick
Newry
Portadown
Armagh
5
ARMAGH
Bess Brook
FERMANAGH
3
Enniskillen
Ballyshannon
Sligo
Monaghan
Clones
MONAGHAN
4
SLIGO
2
LEITRIM
2
Ballina
2
MAYO
Boyle
CAVAN
3
Cavan
Carrickmacross
Dundalk
LOUTH
3
Ardee
Castlebar
Westport
ROSCOMMON
2
CONNAUGHT
Longford
LONGFORD
2
Roscommon
2
Kells
3
Drogheda
Navan
MEATH
Balbriggan
Skerries
Ballinrobe
L. MASK
LOUGH CORRIB
Tuam
WESTMEATH
Mullingar
Athlone
Trim
WEST RIDING
2
Ballinasloe
GALWAY
Galway
EAST RIDING
4
DUBLIN
Dublin
Kingstown
Bray
Tullamore
KING'S COUNTY
3
Portarlington
Mountmellick
KILDARE
3
Naas
Newbridge
Longford
Aran Islands
Birr
LEINSTER
3
Maryborough
WICKLOW
Wicklow
Arklow
2
CLARE
Ennis
Roscrea
QUEEN'S COUNTY
2
Nenagh
Carlow
Portlow
NORTH RIDING
Templemore
CARLOW
Bagenalstown
Gorey
Kilrush
SHANNON
Limerick
2
Thurles
TIPPERARY
Kilkenny
KILKENNY
4
Callan
3
Enniscorthy
2
Listowel
LIMERICK
Newcastle
SOUTH RIDING
Cashel
Tipperary
Fethard
MUNSTER
WEXFORD
New Ross
Wexford
Tralee
Charleville
Caher
Carrick on Suir
Clonmel
Portlaw
Dingle
1
Mitchelstown
3
Waterford
EAST RIDING
Mallow
WATERFORD
Tramore
Fermoy
KERRY
Killarney
3
Dungarvan
Youghal
CORK
Macroom
Cork
Passage W.
Middleton
Queenstown
WEST RIDING
Dunmanway
Bandon
Bantry
Clonakilty
Kinsale
Skibbereen
Shades indicating the Average Annual number of Deaths from Cancer per 10,000 of the Population during the 5 Years 1896-1900.
1
under 3
2
3 & under 5
3
5 " " 7
4
7 " " 9
5
9 & upwards

Cancer.—2,717 deaths were caused by cancer (1,212 males and 1,505 females). The number in the preceding year was 2,654 (1,193 males and 1,461 females). The total for the year under consideration is equal to a rate of ·6 per 1,000 of the estimated population of the country, and shows an increase of ·02 per 1,000 of the estimated population over the rate for 1899.

The subjoined Table gives the statistics of deaths from cancer in the several counties of Ireland for each of the years 1896-1900, the average annual number of deaths from that disease in the five years, and the average annual rate per 10,000 of the population.

DEATHS from CANCER in the Years 1896–1900, by Counties.

	COUNTY.	1896.	1897.	1898.	1899.	1900.	Average Number.	Rate per 10,000 of Average Population.
LEINSTER	Carlow,	25	20	29	40	28	28.4	7.32
	Dublin,	297	337	359	395	413	360.2	8.19
	Kildare,	39	36	33	48	42	39.6	6.08
	Kilkenny,	29	33	34	37	44	35.4	4.37
	King's,	34	43	34	32	29	34.4	5.59
	Longford,	19	19	24	23	28	22.6	4.70
	Louth,	43	46	35	30	41	39.0	5.80
	Meath,	36	42	52	54	50	46.8	6.72
	Queen's	27	33	28	24	34	29.2	4.96
	Westmeath,	20	24	38	29	35	29.2	4.61
	Wexford,	49	65	54	61	70	59.8	5.65
	Wicklow,	27	34	26	36	39	32.4	5.26
MUNSTER	Clare	50	39	60	45	39	46.6	4.03
	Cork,	235	218	242	231	207	226.6	5.48
	Kerry,	53	58	41	42	39	46.6	2.76
	Limerick,	45	64	68	65	60	60.4	4.05
	Tipperary,	74	89	74	65	94	79.2	4.84
	Waterford,	45	53	60	55	47	52.0	5.83
ULSTER	Antrim,	272	296	314	301	303	297.2	6.55
	Armagh,	113	155	128	121	131	129.6	10.09
	Cavan,	49	53	53	55	60	54.0	5.35
	Donegal,	106	112	87	103	88	99.2	5.62
	Down,	178	177	194	209	192	190.0	6.68
	Fermanagh,	43	38	48	50	33	42.4	6.28
	Londonderry,	100	117	120	120	123	116.0	7.93
	Monaghan,	44	51	60	53	66	54.8	7.08
	Tyrone,	110	106	113	106	121	111.2	7.14
CONNAUGHT	Galway,	88	83	74	72	85	80.4	4.08
	Leitrim,	26	34	21	24	23	25.6	3.58
	Mayo,	72	81	80	51	80	72.8	3.52
	Roscommon,	45	43	48	43	39	43.6	4.14
	Sligo,	44	36	26	34	34	34.8	4.02

From this statement it will be seen that the mortality varies considerably in the different counties. The proportion of deaths from this cause is lowest in county Kerry, where the rate is only 2·76 per 10,000. Next in order are the counties of Mayo, 3·52; Leitrim, 3·58; Sligo, 4·02; Clare, 4·03; Limerick, 4·05; Galway, 4·08; Roscommon, 4·14; Kilkenny, 4·37; Westmeath, 4·61; Longford, 4·70; Tipperary, 4·84; and Queen's, 4·96.

In the following counties the average rate is between 5 and 6, viz., Wicklow, 5·26; Cavan, 5·35; Cork, 5·48; King's, 5·59; Donegal, 5·62; Wexford, 5·65; Louth, 5·80; and Waterford, 5·83. In the following counties it is between 6 and 7, viz., Kildare, 6·08; Fermanagh, 6·28; Antrim, 6·55; Down, 6·68; Meath, 6·72.

In four counties the rate is between 7 and 8, viz., Monaghan, 7·08; Tyrone, 7·14; Carlow, 7·32; and Londonderry, 7·93. In Dublin the rate is 8·19, while in Armagh it reaches 10·09—the highest in Ireland.

I append a Map showing the geographical distribution of the disease, which will enable a comparison to be made at a glance of the relative mortality from this cause in the several Counties.

The following Table shows, by Sexes and Age-periods, the deaths from cancer registered during the year 1900, arranged according to the part of the body affected by the disease; also the number of deaths to 100,000 of the living at same age. It will be observed from the Table that the deaths entered under the first eleven headings therein, which relate to various parts of the head, neck, and throat, amount to 530, and that of these, 377, or more than two-thirds, were deaths of males. 622 of the classified cases were deaths from cancer of the stomach; 274 females died from cancer of the breast, and 185 from cancer of the uterus. The Table shows also the total deaths from cancer in each of the ten years 1890-99, arranged by Age-periods.

Table XIV.—Deaths from Cancer.

Part Affected.		Ages at Death.												Total.
		Under 5 years.	5 and under 15.	15 and under 20.	20–	25–	35–	45–	55–	65–	75–	85–	95 and upwards.	
Year 1900.														
Head,	Males,	.	.	.	.	1	.	2	4	2	2	1	.	12
	Females,	.	.	.	.	.	.	.	1	2	.	.	.	3
	Total,	.	.	.	.	1	.	2	5	4	2	1	.	15
Face,	Males,	.	1	1	.	1	5	11	7	25	10	7	.	68
	Females,	.	.	1	.	3	.	8	18	14	19	4	2	69
	Total,	.	1	2	.	4	5	19	25	39	29	11	2	137
Eye,	Males,	1	.	.	.	.	.	.	2	2	.	.	.	5
	Females,	1	.	.	.	.	1	.	4	3	1	.	.	10
	Total,	2	.	.	.	.	1	.	6	5	1	.	.	15
Ear,	Males,	.	.	.	.	.	.	.	2	5	4	2	.	13
	Females,	.	.	.	.	.	1	.	1	.	1	.	.	3
	Total,	.	.	.	.	.	1	.	3	5	5	2	.	16
Jaw,	Males,	.	1	.	.	.	1	3	21	16	5	1	.	48
	Females,	.	.	1	.	.	2	2	3	3	2	.	.	13
	Total,	.	1	1	.	.	3	5	24	19	7	1	.	61
Mouth,	Males,	.	1	.	.	.	2	4	4	3	2	.	.	16
	Females,	.	.	.	.	.	.	1	1	.	1	.	.	3
	Total,	.	1	.	.	.	2	5	5	3	3	.	.	19
Tongue,	Males,	.	.	.	.	.	7	13	19	18	2	2	.	61
	Females,	.	.	.	.	.	.	.	.	2	.	.	.	2
	Total,	.	.	.	.	.	7	13	19	20	2	2	.	63
Lips,	Males,	.	.	.	.	.	2	7	14	21	16	4	1	65
	Females,	.	.	.	.	.	.	1	2	4	6	2	.	15
	Total,	.	.	.	.	.	2		16	25	22	6	1	80
Neck,	Males,	.	.	.	.	.	2	8	15	18	6	.	.	49
	Females,	.	.	.	1	.	1	4	1	8	6	.	.	21
	Total,	.	.	.	1	.	3	12	16	26	12	.	.	70
Throat,	Males,	.	.	.	.	1	5	8	10	5	2	1	.	32
	Females,	.	.	.	.	.	1	1	3	6	.	.	.	11
	Total,	.	.	.	.	1	6	9	13	11	2	1	.	43
Larynx,	Males,	.	.	.	.	.	1	5	2	.	.	.	.	8
	Females,	.	.	.	.	.	1	.	1	1	.	.	.	3
	Total,	.	.	.	.	.	2	5	3	1	.	.	.	11
Lung,	Males,	.	.	.	.	.	.	1	1	1	.	.	.	3
	Females,	.	.	.	.	.	1	2	5	.	.	.	.	8
	Total,	.	.	.	.	.	1	3	6	1	.	.	.	11
Œsophagus,	Males,	.	.	.	.	.	1	6	12	7	5	.	.	31
	Females,	.	.	.	.	.	.	5	2	1	1	.	.	9
	Total,	.	.	.	.	.	1	11	14	8	6	.	.	40
Breast,	Males,	.	.	1	.	1	.	.	4	2	1	.	.	9
	Females,	.	.	.	.	13	39	74	66	57	21	4	.	274
	Total,	.	.	1	.	14	39	74	70	59	22	4	.	283
Axilla,	Males,	.	.	.	.	.	1	.	1	2	1	.	.	5
	Females,	.	.	.	.	.	1	2	1	1	2	.	.	7
	Total,	.	.	.	.	.	2	2	2	3	3	.	.	12
Arm, Hand,	Males,	.	.	1	.	.		1	.	3	3	4	.	12
	Females,	.	.	1	.	.	..	2	4	2	4	1	.	14
	Total,	.	.	2	.	.	.	3	4	5	7	5	.	26
Abdomen,	Males,	.	.	.	.	1	7	4	7	6	1	.	.	26
	Females,	.	.	.	.	3	3	13	14	13	5	1	.	52
	Total,	.	.	.	.	4	10	17	21	19	6	1	.	78
Omentum,	Males,	.	.	.	.	.	.	.	2	1	1	.	.	4
	Females,	.	.	.	.	2	1	1	4	2	.	3	.	13
	Total,	.	.	.	.	2	1	1	6	3	1	3	.	17
Stomach,	Males,	.	.	.	1	4	18	61	100	114	33	5	.	336
	Females,	.	.	1	1	9	21	62	85	74	28	4	1	286
	Total,	.	.	1	2	13	39	123	185	188	61	9	1	622
Pylorus,	Males,	.	.	.	.	.	.	3	8	7	4	.	.	20
	Females,	.	.	.	.	.	5	7	12	5	1	.	.	30
	Total,	.	.	.	.	.	5	10	20	12	3	.	.	50

DEATHS FROM CANCER—*continued.*

Part Affected.		Ages at Death.												Totals.
		Under 5 years.	5 and under 15.	15 and under 20.	20–	25–	35–	45–	55–	65–	75–	85–	95 and upwards.	
Year 1900—*continued.*														
"Intestines,"	Males,	.	.	.	1	1	.	10	12	9	3	.	.	36
	Females,	.	.	1	.	3	5	13	17	13	5	1	.	58
	Total,	.	.	1	1	4	5	23	29	22	8	1	.	94
Colon,	Males,	.	.	.	.	.	.	2	3	2	2	.	.	9
	Females,	.	.	.	.	.	1	2	3	3	.	.	.	9
	Total,	.	.	.	.	.	1	4	6	5	2	.	.	18
Rectum,	Males,	.	.	.	.	4	4	8	21	22	10	.	.	69
	Females,	.	.	.	1	.	2	15	19	11	11	.	.	59
	Total,	.	.	.	1	4	6	23	40	33	21	.	.	128
Liver,	Males,	.	.	1	.	3	11	18	38	42	9	.	.	122
	Females,	.	.	.	.	4	13	36	56	36	20	4	.	169
	Total,	.	.	1	.	7	24	54	94	78	29	4	.	291
Pancreas,	Males,	.	.	.	.	.	4	.	1	1	.	.	.	6
	Females,	.	.	.	.	1	1	1	1	.	1	.	.	5
	Total,	.	.	.	.	1	5	1	2	1	1	.	.	11
Vagina,	Males,	.	.	.	.	.	.	.	.	.	.	.	.	.
	Females,	.	.	.	.	.	.	2	.	4	1	.	.	7
	Total,	.	.	.	.	.	.	2	.	4	1	.	.	7
Uterus,	Males,	.	.	.	.	.	.	.	.	.	.	.	.	.
	Females,	.	.	.	.	6	37	53	53	28	6	2	.	185
	Total,	.	.	.	.	6	37	53	53	28	6	2	.	185
Ovary,	Males,	.	.	.	.	.	.	.	.	.	.	.	.	.
	Females,	.	.	.	.	1	3	9	4	1	.	.	.	18
	Total,	.	.	.	.	1	3	9	4	1	.	.	.	18
Penis,	Males,	.	.	.	.	.	.	1	2	1	2	1	.	7
	Females,	.	.	.	.	.	.	.	.	.	.	.	.	.
	Total,	.	.	.	.	.	.	1	2	1	2	1	.	7
Kidney,	Males,	.	.	.	.	.	.	3	2	.	1	.	.	6
	Females,	1	.	.	.	1	1	1	.	2	.	.	.	6
	Total,	1	.	.	.	1	1	4	2	2	1	.	.	12
Bladder,	Males,	.	.	.	.	.	1	4	5	8	.	.	.	18
	Females,	.	.	.	.	.	1	1	2	2	1	.	.	7
	Total,	.	.	.	.	.	2	5	7	10	1	.	.	25
Testicles,	Males,	.	.	.	1	.	1	1	2	2	1	.	.	8
	Females,	.	.	.	.	.	.	.	.	.	.	.	.	.
	Total,	.	.	.	1	.	1	1	2	2	1	.	.	8
Groin,	Males,	.	.	.	.	.	2	2	.	1	1	1	.	7
	Females,	.	.	.	.	1	.	1	.	.	1	.	.	3
	Total,	.	.		.	1	2	3	.	1	2	1	.	10
Leg,	Males,	1	1	1	1	1	.	5	4	3	5	.	1	23
	Females,	.	.	.	1	5	1	7	15	14	3	1	.	47
	Total,	1	1	1	2	6	1	12	19	17	8	1	1	70
Foot,	Males,	.	.	.	.	.	.	.	1	1	1	1	1	5
	Females,	.	.	.	.	.	.	.	2	.	3	1	.	6
	Total,	.	.	.	.	.	.	.	3	1	4	2	1	11
Other specified parts,*	Males,	.	1	1	1	2	1	8	6	11	4	.	.	35
	Females,	.	1	.	.	3	7	6	10	5	.	.	.	32
	Total,	.	2	1	1	5	8	14	16	16	4	.	.	67
Part unspecified	Males,	.	.	.	1	2	.	10	11	5	8	1	.	38
	Females,	.	.	1	.	.	2	12	26	.	7	.	.	48
	Total,	.	.	1	1	2	2	22	37	5	15	1	.	86
Total year 1900,	Males,	2	5	6	6	22	76	209	343	366	143	31	3	1,212
	Females,	2	1	6	4	55	152	344	436	317	157	28	3	1,505
	M. & F.	4	6	12	10	77	228	553	779	683	300	59	6	2,717
Rate per 100,000 (M. & F.) living at the same age,		0·9	0·6	2·3	2·4	13·8	49·1	125·7	242·7	372·2		340·5		60·8
Total number year 1899,		6	5	7	17	68	246	527	796	670	272	33	7	2,654
" " " 1898,		2	8	8	5	79	236	541	803	641	302	29	3	2,657
" " " 1897,		2	9	4	10	63	246	544	796	616	291	52	2	2,635
" " " 1896,		5	7	7	13	72	236	505	758	538	245	48	3	2,437
" " " 1895,		2	6	11	18	54	204	480	704	542	226	42	7	2,296
" " " 1894,		5	7	6	21	69	184	534	739	517	236	54	3	2,375
" " " 1893,		3	5	3	11	61	212	508	686	508	235	45	3	2,280
" " " 1892,		2	2	8	10	53	193	488	635	542	236	49	3	2,221
" " " 1891,		5	7	2	13	60	209	485	594	520	231	33	4	2,163
" " " 1890,		3	9	6	14	49	221	484	562	485	265	42	5	2,145

* Including 10 "Pelvis," 7 "Spleen," 7 "Parotid," &c

The annexed Diagram (No. 4) exhibits the death-rate from Cancer in Ireland, as compared with England and Scotland, during each of the thirty-seven years—1864–1900.

V.—Developmental Diseases.

The deaths from the diseases tabulated in this group rose from 14,875 in 1899 to 16,947 during the year under consideration, 16,278 of these being due to old age, while in 1899, 14,216 were classified in this manner. 510 deaths were caused by prematurity.

VI.—Local Diseases.

36,505 deaths occurred from diseases of this class, equal to a rate of 8·17 per 1,000 of the estimated population, or 1 in every 2·4 of the total deaths.

Diseases of the Nervous System.—7,711 deaths (4,029 males and 3,682 females) were registered as being due to diseases of the nervous system. This shows an increase of 949 over deaths from similar diseases in 1899; 2,158 deaths were registered as being due to convulsions, 1,513 to hemiplegia, brain paralysis, 1,456 to apoplexy, and 1,064 to inflammation of the brain or its membranes; epilepsy caused 318 deaths, and insanity and general paralysis of the insane 322 deaths; paraplegia and diseases of the spinal cord caused 216 deaths; 37 deaths were ascribed to tetanus, and 375 to other and ill-defined diseases of the brain or nervous system.

Circulatory System.—Diseases of the heart and blood-vessels caused 7,042 deaths (3,360 males, and 3,682 females).

*Respiratory System**—15,157 deaths resulted from this order of diseases (7,599 males and 7,558 females), equal to a rate of 3·39 per 1,000 of the population; there is a marked increase in these deaths over the preceding year, namely 2,898; bronchitis caused 9,655 deaths, and pneumonia 3,824.

In Leinster, the rate for all diseases of the respiratory system was 3·82 per 1,000; in Munster, 3·30 per 1,000; in Ulster, 3·60 per 1,000; and in Connaught, 2·34 per 1,000 of the population according to the census of 1901. The number for all Ireland is 1,484 above the average for the past 10 years.

Digestive System.—3,828 deaths were caused by diseases of the digestive system, of which 858 were caused by diseases of the stomach, 280 by cirrhosis of the liver, and 503 by other diseases of the liver; 377 were due to obstruction of the intestines, 61 to stricture, and 20 to intussusception of intestines.

Urinary System.—Diseases of this system caused 1,687 deaths, including 793 deaths from Bright's disease, and 265 from acute nephritis, 285 deaths from diseases of the bladder and prostate gland, and 15 from calculus.

Diseases of the Organs of Generation caused 131 deaths, which include 57 from ovarian disease, 51 deaths from diseases of the uterus and vagina, and 10 deaths from pelvic abscess.

Diseases of parturition, already referred to, caused 422 deaths, of which 110 were caused by placenta prævia, or flooding, 45 by puerperal convulsions, 14 by puerperal mania, 15 by abortion, miscarriage, 8 by phlegmasia dolens, and 230 by other and undefined accidents of child-birth.

Diseases of the organs of locomotion caused 249 deaths, and *diseases of the lymphatic system and ductless glands* caused 79. 156 deaths were due to *diseases of the integumentary system,* including 30 deaths from carbuncle.

VII.—Violent Deaths.

It appears that 1,817 deaths by accident, 79 by homicide, 118 by suicide, and one (a man) by execution took place. The total number is 2,015, which is under the total of violent deaths in 1899 by 48.

In 1899 there were 36 cases of homicide, 128 of suicide, and 1,896 accidental deaths. The accidental deaths in 1900 were 55 above the average of the ten years 1890-99.

Inquests.—The number of inquests held was 2,320—1,022 in Ulster, 802 in Leinster, 382 in Munster, and 114 in Connaught.

AGES.

Deaths of infants under 1 year old numbered 11,088, being equal to 10·9 per cent. of the number of births registered. The corresponding average per-centage for the preceding ten years was 10·3.

Amongst children under 5 years of age 17,161 deaths occurred—a mortality equal to 38·0 in every 1,000 of the estimated number of the living at that age. Of these 9,153

* Exclusive of Phthisis or Pulmonary Consumption, for which see "Constitutional Diseases."

DIAGRAM No. 4. SHOWING THE DEATH-RATE FROM CANCER IN IRELAND, AS COMPARED WITH ENGLAND AND SCOTLAND, DURING EACH OF THE THIRTY-SEVEN YEARS 1864-1900.

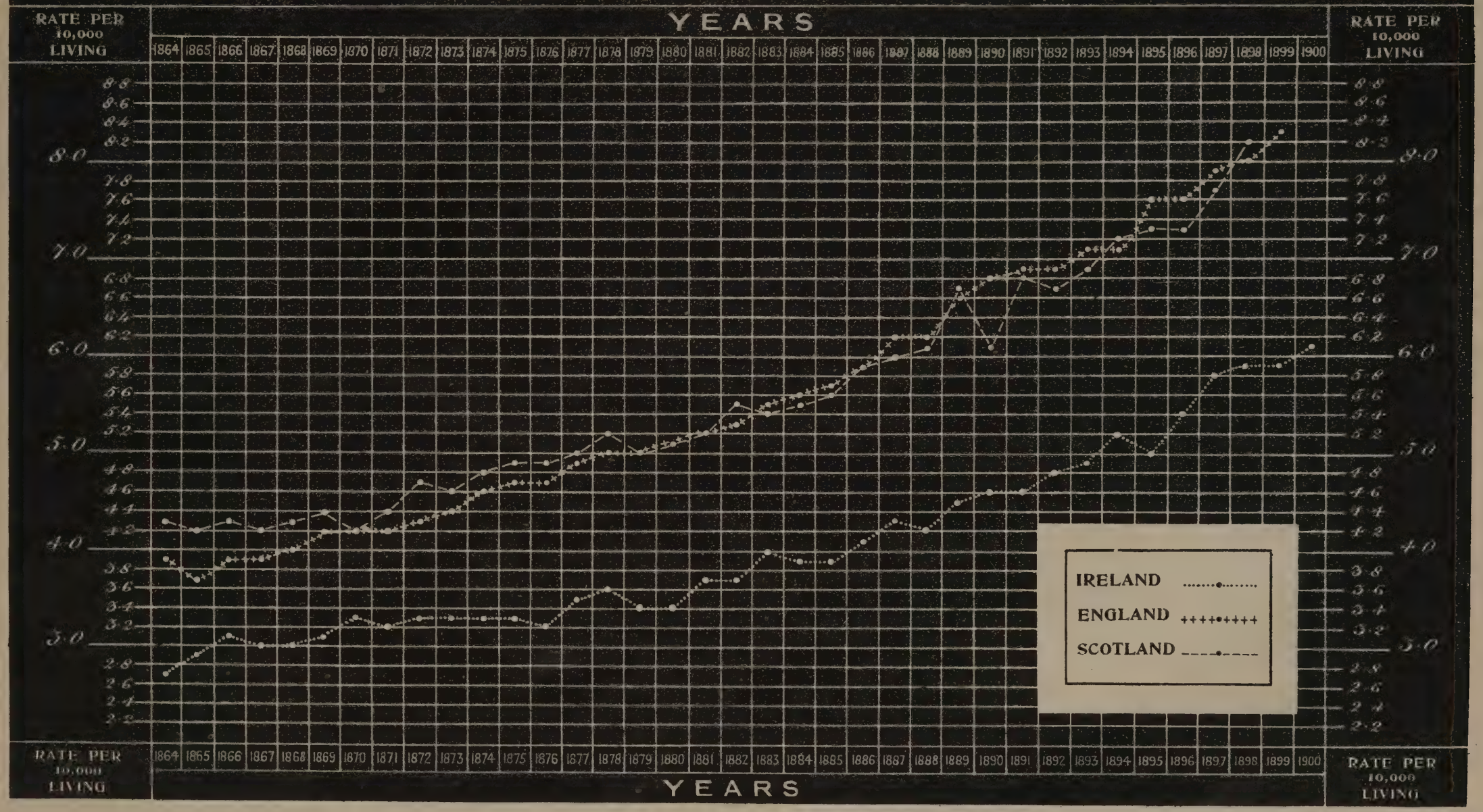

were boys and 8,008 girls; the former number representing 39·9 in every 1,000 boys, and the latter 36·0 in every 1,000 girls under 5 years old.

The deaths of persons aged 65 years and upwards are equivalent to 10·8 per cent. of the estimated number of the living at that age.

Among the deaths registered are 851 of persons stated to have been aged 95 years or upwards—408 males and 443 females; of these 212 (98 males and 114 females) were returned as having been 100 years or upwards. In the absence of public records for remote periods, absolute verification of the ages of very old persons is not obtainable; but secondary inquiries having been made as regards persons returned during some recent years as centenarians, it was found, in almost every instance, that, so far as the Registrars could ascertain, the age was correctly stated.

EMIGRATION.

According to the Returns obtained by the Royal Irish Constabulary and the Metropolitan Police, who acted as enumerators at the several Irish seaports, the number of emigrants (natives of Ireland) who left Ireland during the year 1900 was 45,288; of these 21,901 were males and 23,387 were females. Of the whole number, 3,857 were from the Province of Leinster; 17,933 from Munster; 9,438 from Ulster; and 14,060 from Connaught.

Of the total emigrants from Ireland in 1900, 8·6 per cent were under 15 years of age; 82·2 per cent. were between 15 and 35 years old; and 9·2 per cent. were 35 or upwards.

PRICES OF PROVISIONS, AND PAUPERISM.

The average price of the 4 lb. loaf (1st quality, delivered) in Dublin in the year 1900 was 5¼d., and this was also the average price for the previous year.* Oatmeal (1st quality) averaged 13s. 9d. per cwt. in Dublin; the average price for 1899 was 13s. 10d.; the average prices of potatoes in Dublin ranged from 3s. 4d. to 4s. 7d. per cwt., against 2s. 5d. to 3s. 5d. in 1899; and those of beef from 52s. 0d. to 59s. 6d. per cwt., against 49s. 6d. to 57s. 6d. in 1899.

Table XV.—Average Prices in Dublin of Bread, Oatmeal, Potatoes, and Beef, during the years 1890-1900, and the Average Number of Persons in Ireland receiving In-Door and Out-Door Relief on Saturdays in those years; also the Average Prices of Provisions, and the Average Number of Persons in Receipt of Relief during each quarter of the year 1900.

Year.	*Average* Prices of Provisions.												Pauperism.	
	Bread, 4lb. Loaf.*	Oatmeal (Corn Exchange), per Cwt. (1st quality).	Potatoes (at Potato Market), per Cwt.				Beef (at the Dublin Cattle Market), per Cwt.				*Average* Number of Persons Relieved. †	
											In-door.	Out-door.
	d.	d.	s.	d.		s. d.	s.	d.		s. d.		
1890, ...	6	15 3	2	7	to	3 3	50	6	to	62 0	43,009	62,081
1891, ...	6¾	15 5	3	6	„	4 2	49	6	„	61 6	41,744	62,528
1892, ...	6¼	15 5	2	2	„	2 11	46	0	„	58 0	41,582	59,734
1893 . .	5¾	15 1	2	4	„	3 3	44	0	„	57 0	41,836	57,901
1894, . . .	4¾	14 8	3	0	„	4 0	44	0	„	55 0	42,263	57,256
1895, . . .	4¾	13 7	2	11	„	3 10	46	6	„	57 6	41,719	57,528
1896, ...	5	12 7	1	11	„	2 11	43	6	„	54 0	41,990	54,396
1897, ...	5¾	13 6	2	5	„	3 9	44	6	„	57 0	42,849	54,696
1898, ...	6¼	15 3	3	0	„	4 3	44	6	„	53 0	44,186	66,612
1899, ...	5½	13 10	2	5	„	3 5	49	6	„	57 6	43,627	57,413
1900, . . .	5¼	13 9	3	4	„	4 7	52	0	„	59 6	41,882	58,043
1st Quarter, 1900 .	5	14 0	2	11	to	3 8	49	6	to	59 6	45,756	60 583
2nd „ „	5	14 0	3	7	„	5 2	53	0	„	62 6	41,397	58,673
3rd „ „	5½	13 6	3	4	„	4 5	55	6		60 6	39,047	56,724
th „	5½	13 6	3	5	„	4 11	50	6	„	56 0	41,328	56,191

* Prices derived from returns received from "Bolands, Limited," and "Johnston, Mooney, and O'Brien, Limited"—the prices quoted for these two firms including delivery.

† Compiled from Returns furnished by the Local Government Board.

Surveying the period covered by several Tables in this Report, *i.e.*, 1900, and the ten years preceding, it is found that beef was lowest in the year 1896, when the average prices ranged from 43*s.* 6*d.* to 54*s.* per cwt., and 1898, when they ranged from 44*s.* 6*d.* to 53*s.*; bread was cheapest in 1894 and 1895, respectively, when the average price (1st quality, delivered) was 4¾*d.* per 4 lb. loaf. Oatmeal and potatoes were cheapest in 1896, in which year the average price of oatmeal (1st quality) was 12*s.* 7*d.* per cwt.; and the average prices of potatoes ranged from 1*s.* 11*d.* to 2*s.* 11*d.* per cwt. The highest average price of bread was 6¾*d.* per 4 lb. loaf in 1891, and of oatmeal 15*s.* 5*d.* per cwt. in 1891 and 1892; the highest range for potatoes was 3*s.* 4*d.* to 4*s.* 7*d.* per cwt. in 1900, and for beef, 50*s.* 6*d.* to 62*s.* per cwt. in 1890.

From Returns, for which I am indebted to the Local Government Board, it appears that the average number of workhouse inmates in Ireland on Saturdays during the year 1900 was 41,882, being 1,745 under the average for the preceding year; and that the average number of persons receiving out-door relief was 58,043, or 630 above the corresponding number for 1899.

THE WEATHER.

The following particulars and those given on pages 169-184, which are inserted by the kind permission of the Editor of the "Dublin Journal of Medical Science," have been derived from Returns of Meteorological Observations taken in Dublin City by Sir John W. Moore, M.D., EX-PRESIDENT R.C.P.I., F.R. MET. SOC.; and published in the Journal during the years 1900-1901. The Tables on pages 182-184, also, are founded on Sir John Moore's observations.

The mean Atmospherical Pressure has been obtained from daily readings of the barometer at 9 A.M. and 9 P.M., corrected and reduced to 32° Fahrenheit at the mean sea level. The Mean Temperature values have been deduced from the maximal and minimal readings of the thermometer in the shade. The Rainfall is that measured daily at 9 A.M. A *rainy day* is one on which at least ·01 inch of rain falls within the twenty-four hours from 9 A.M. to 9 A.M.

The *Mean Height of the Barometer* during the year 1900 was 29·891 inches. The highest observed reading was 30·838 inches at 9 A.M. on March 13th. The lowest observed reading was 28·522 inches, at 9 A.M. on February 19th. The extreme range of atmospherical pressure was 2·316 inches compared with 2·367 inches in 1899.

The *Mean Temperature* of the air for the year was 50·3°. The highest reading was 78·0° on July 24th; the lowest reading was 21·7° on February 8th. The average mean temperature for the years 1880-99 was 49·2°. The mean temperature deduced from the daily readings of the dry bulb thermometer at 9 A.M. and 9 P.M. was 49·4°.

Rain fell on 216 days, including snow or sleet on 21 days and hail on 32 days. The average annual number of rainy days in the years 1880-99 was 194·5. The total rainfall measured 34·338 inches compared with an average of 27·387 inches in the twenty years 1880-99. During the first half of 1900 (January to June, inclusive) the rainfall was 13·090 inches on 114 days; during the second half (July to December, inclusive) 21·248 inches fell on 102 days.

As regards the *Direction of the Wind*, 730 observations were made during the year, with this result—N., 54; N.E., 65; E., 57; S.E., 51; S. 61; S.W., 112; W., 198; N.W., 102; Calms, 30.

I have the honour to be

Your Excellency's faithful servant,

ROBERT E. MATHESON,

Registrar-General.

GENERAL REGISTER OFFICE,
CHARLEMONT HOUSE,
Dublin, 14th August, 1901.

Acts 7 & 8 Vic., c. 81, and 26 & 27 Vic., c. 90, in the year ending 31st December, 1900.

MARRIAGES.												Signed the Marriage Register with Marks.				PROVINCES AND COUNTIES.
Registered in the Quarter ending the last day of				Contracted between				Of		Of Persons not of full Age.				Cases in which		
March.	June.	September.	December.	Bachelors and Spinsters.	Bachelors and Widows.	Widowers and Spinsters.	Widowers and Widows.	Widowers.	Widows.	Men.	Women.	Men.	Women.	Both signed.	One signed.	
6,305	4,846	5,024	5,155	18,806	533	1,590	401	1,991	934	333	1,458	2,805	2,288	1,053	2,987	IRELAND.
																PROVINCES.
1,485	1,307	1,551	1,591	5,216	197	399	122	521	319	106	408	637	491	199	730	LEINSTER.
1,828	904	860	839	3,964	93	302	72	374	165	41	232	478	348	143	540	MUNSTER.
1,972	2,040	2,251	2,360	7,542	194	707	180	887	374	171	709	1,250	1,183	550	1,333	ULSTER.
1,020	595	362	365	2,084	49	182	27	209	76	15	109	440	266	161	384	CONNAUGHT.
MARRIAGES in the Year 1900—in Counties.																
46	37	38	42	145	4	12	2	14	6	1	8	14	10	1	22	Carlow.
679	704	836	772	2,610	109	193	79	272	188	77	255	194	231	71	283	Dublin.
68	70	89	88	284	14	12	5	17	19	5	18	45	26	14	43	Kildare.
102	41	75	65	248	13	20	2	22	15	1	5	27	17	8	28	Kilkenny.
65	50	70	72	224	4	23	6	29	10	1	12	39	24	10	43	King's,
64	38	33	51	160	10	12	4	16	14	.	3	44	27	19	33	Longford.
67	60	70	72	240	5	20	4	24	9	3	11	45	43	20	48	Louth.
79	58	50	77	239	4	20	1	21	5	1	17	27	11	8	22	Meath.
55	45	50	71	190	10	19	2	21	12	.	4	28	9	3	31	Queen's.
69	44	59	47	198	3	15	3	18	6	1	13	20	13	3	27	Westmeath.
124	93	114	148	424	13	31	11	42	24	12	49	104	61	28	109	Wexford.
67	67	67	86	254	8	22	3	25	11	4	13	50	19	14	41	Wicklow.
MARRIAGES in the Year 1900—in Counties.																
193	75	65	55	338	10	31	12	43	22	3	18	53	38	21	49	Clare.
572	400	373	368	1,537	33	116	27	143	60	11	82	146	110	42	172	Cork.
409	94	84	73	616	9	28	7	35	16	3	33	98	51	24	101	Kerry.
257	143	107	144	578	12	51	10	61	22	10	37	72	55	24	79	Limerick.
273	95	128	116	537	18	47	10	57	28	7	31	54	36	13	64	Tipperary.
124	97	103	83	361	11	29	6	35	17	7	31	55	58	19	75	Waterford.
MARRIAGES in the Year 1900—in Counties.																
539	859	903	938	2,814	84	256	85	341	169	95	316	253	369	107	408	Antrim.
153	123	174	153	518	8	58	19	77	27	11	53	119	116	59	117	Armagh.
106	89	73	89	313	9	26	9	35	18	2	22	66	31	23	51	Cavan.
366	122	140	178	720	12	64	10	74	22	7	53	291	248	176	187	Donegal.
303	368	435	440	1,358	31	125	32	157	63	24	142	158	133	60	171	Down.
76	63	54	83	245	7	21	3	24	10	3	12	55	22	11	55	Fermanagh.
174	209	205	209	699	22	69	7	76	29	14	56	117	128	51	143	Londonderry.
93	68	81	92	291	8	31	4	35	12	3	20	62	41	15	73	Monaghan
162	139	186	178	584	13	57	11	63	24	12	35	129	95	48	128	Tyrone.
MARRIAGES in the Year 1900—in Counties.																
236	120	94	119	505	13	44	7	51	20	9	43	123	80	51	101	Galway.
111	67	51	46	245	4	22	4	26	8	2	3	41	17	10	38	Leitrim.
304	262	117	125	727	14	57	10	67	24	3	48	181	114	73	149	Mayo.
248	61	50	45	358	10	35	1	36	11	.	10	45	34	17	45	Roscommon.
121	85	50	30	249	8	24	5	29	13	1	5	50	21	10	51	Sligo.

ABSTRACT OF MARRIAGES.—Marriages *registered* in Ireland, pursuant to the

1.—PROVINCE OF LEINSTER.—

No.	SUPERINTENDENT REGISTRARS' DISTRICTS.*	Area in Statute Acres, exclusive of the larger Rivers, Lakes, and Tideways.	Population, 1891.	TOTAL MARRIAGES.	MARRIAGES. Registered under the Act 7 & 8 Vic., c. 81. According to the Rites of the Church of Ireland. Special Licence.	Licence.	Banns.	Registrar's Certificate.	Not stated by which of the foregoing Forms.	TOTAL.	In Registered Presbyterian Meeting Houses.	In Registered Buildings.	In the Registrar's Office.	Society of Friends.	Jews.	TOTAL Registered under the Act 7 & 8 Vic., c. 81.	Roman Catholic Marriages, Registered under the 26 & 27 Vic., c. 90.
	1. Carlow Co.																
1	Baltinglass, part of	33,392	5,185	24	.	4	..	.	.	4	.	..	..	.	.	4	20
2	Carlow, do.	162,972	32,783	130	.	14	2	..	.	16	.	.	..	.	.	16	114
3	New Ross, do.	25,094	3,996	9	.	..	..	..	.	.	.	.	..	.	.	..	9
	2. Dublin Co.																
4	Balrotherry,	84,071	18,087	59	..	2	..	..	1	3	.	.	..	..	.	3	56
5	Celbridge, part of,	26,237	5,242	29	..	1	..	..	.	1	2	.	.	.	.	3	26
6	Dublin, North,	41,192	148,996	1,120	6	86	18	2	.	112	17	14	61	..	..	204	916
7	Dublin, South,	48,190	200,709	1,517	8	206	33	2	2	251	16	17	91	5	2	382	1,135
8	Rathdown, part of,	26,996	43,826	266	5	44	13	..	.	62	6	3	5	..	.	76	190
	3. Kildare Co.																
9	Athy, part of,	113,111	18,915	95	..	2	1	.	.	3	3	.	..	.	.	6	89
10	Baltinglass, do.	17,153	2,262	2	..	..	..	.	.	.	.	.	.	..	.	.	2
11	Celbridge, do.	53,697	9,314	21	..	1	..	.	.	1	.	.	.	..	.	1	20
12	Edenderry, do.	69,434	6,092	26	..	..	1	..	.	1	.	.	.	.	.	1	25
13	Naas, do.	165,101	33,623	171	..	21	4	1	.	26	1	.	7	.	.	34	137
	4. Kilkenny Co.																
14	Callan, part of,	62,148	9,040	23	..	..	.	..	.	.	.	.	.	.	.	.	23
15	Carrick-on-Suir do.	32,120	5,121	14	..	1	..	.	.	1	.	.	.	..	.	1	13
16	Castlecomer	57,820	11,499	36	..	2	..	.	.	2	.	1	.	..	.	3	33
17	Kilkenny,	110,943	25,457	84	..	2	..	.	.	2	1	.	.	.	.	3	81
18	New Ross, part of,	28,358	4,062	11	.	.	..	.	.	.	.	.	.	.	.	.	11
19	Thomastown,	107,577	14,876	57	..	.	..	.	.	.	.	.	.	.	.	.	57
20	Urlingford, part of,	52,998	6,433	22	.	..	..	.	.	.	.	.	.	.	.	.	22
21	Waterford, do.	57,281	11,008	36	.	..	.	..	.	.	.	.	.	.	.	.	36
	5. King's Co.																
22	Birr, part of,	193,244	25,754	101	..	10	1	..	.	11	.	1	.	.	.	12	89
23	Edenderry, do.	81,061	8,087	40	.	1	..	.	.	1	.	.	.	.	.	1	39
24	Mountmellick, do.	24,548	3,060	11	.	3	.	..	.	3	.	.	.	.	.	3	8
25	Roscrea, do.	55,565	6,435	33	.	5	.	..	.	5	.	.	.	.	.	5	28
26	Tullamore, do.	138,845	22,227	72	.	4	1	..	.	5	2	..	..	.	.	7	65
	6. Longford Co.																
27	Ballymahon, part of,	69,733	10,673	46	..	5	.	..	.	5	.	.	.	.	.	5	41
28	Granard, do.	77,964	17,010	52	..	2	1	.	.	3	.	.	.	.	.	3	49
29	Longford,	110,073	24,964	88	..	6	1	..	.	7	.	..	1	..	.	8	80
	7. Louth Co.																
30	Ardee, part of	65,909	13,143	46	.	1	.	.	.	1	2	.	..	.	.	3	43
31	Drogheda, do.	41,850	21,773	81	..	.	.	..	1	1	.	.	.	.	.	1	80
32	Dundalk,	94,415	36,998	142	.	10	.	..	.	10	3	.	.	.	1	14	128

* The Superintendent Registrars' Districts, 159 in number, are conterminate with the Poor Law Unions of the same names. For the total number of Alterations in the boundaries of many districts were made in the course of the year 1899, consequent on the operation

Acts 7 & 8 Vict., c. 81, and 26 & 27 Vic., c. 90, in the year ending 31st December, 1900.

MARRIAGES in the Year 1900—in the SUPERINTENDENT REGISTRARS' DISTRICTS in each County.

MARRIAGES.												Signed the Marriage Register with Marks.				SUPERINTENDENT REGISTRARS' DISTRICTS.
Registered in the Quarter ending the last day of				Contracted between				Of		Of Persons not of full Age.				Cases in which		
MARCH.	JUNE.	SEPTEMBER.	DECEMBER.	Bachelors and Spinsters.	Bachelors and Widows.	Widowers and Spinsters.	Widowers and Widows.	Widowers.	Widows.	Men.	Women.	Men.	Women.	Both signed.	One signed.	
																1. Carlow Co.
5	4	7	8	21	1	2	.	2	1	.	1	3	2	.	5	BALTINGLASS, part of.
39	31	28	32	116	3	10	2	12	4	1	7	11	8	1	17	CARLOW, do.
2	2	3	2	8	1	.	.	.	1	.	..	.	..	.	.	NEW ROSS, do.
																2. Dublin Co.
14	14	9	22	55	3	2	.	2	2	1	2	4	2	.	6	BALBOTHERY.
7	8	5	9	26	.	3	.	3	.	.	2	5	.	..	5	CELBRIDGE, part of.
278	261	329	252	989	33	64	34	98	67	30	103	64	97	29	103	DUBLIN, NORTH.
328	357	415	417	1,304	66	105	42	147	108	42	134	110	117	39	149	DUBLIN, SOUTH.
52	64	78	72	236	8	19	3	22	11	4	14	11	15	3	20	RATHDOWN, part of
																3. Kildare Co.
16	23	29	27	83	6	4	2	6	8	2	4	16	10	6	14	ATHY, part of.
.	1	1	.	2	.	.	.	.	..	.	..	.	.	.	..	BALTINGLASS, do.
5	7	1	8	20	.	1	.	1	.	1	1	5	1	1	4	CELBRIDGE, do.
4	5	9	8	24	1	1	.	1	1	.	3	3	1	1	2	EDENDERRY, do.
43	34	49	45	155	7	6	3	9	10	2	10	21	14	6	23	NAAS, do.
																4. Kilkenny Co.
5	3	8	7	21	1	1	.	1	1	.	.	4	1	.	5	CALLAN, part of.
6	.	4	4	12	1	1	.	1	1	.	1	.	.	.	.	CARRICK-ON-SUIR, do.
9	6	9	12	33	1	2	.	2	1	.	.	2	1	.	3	CASTLECOLIER.
25	16	23	20	70	5	8	1	9	6	1	2	8	6	3	8	KILKENNY.
6	.	1	4	9	.	2	.	2	.	.	.	1	1	1	.	NEW ROSS, part of.
21	10	14	12	54	.	2	1	3	1	.	2	4	3	1	3	THOMASTOWN.
13	1	6	2	18	4	.	.	.	4	.	.	2	2	1	2	URLINGFORD, part of.
17	5	10	4	31	1	4	.	4	1	.	.	6	3	2	5	WATERFORD, do.
																5. King's Co.
19	18	28	36	83	4	10	4	14	8	1	1	19	13	6	20	BIRR, part of.
14	8	11	7	36	.	4	.	4	.	.	2	4	1	.	5	EDENDERRY, do.
2	4	3	2	10	.	1	.	1	.	.	1	.	1	.	1	MOUNTMELLICK, do.
4	10	13	6	29	.	4	.	4	.	.	2	2	.	.	2	ROSCREA, do.
26	10	15	21	66	.	4	2	6	2	.	6	14	9	4	15	TULLAMORE, do.
																6. Longford Co.
15	8	7	16	39	5	2	.	2	5	.	1	21	15	14	8	BALLYMAHON, part of.
10	19	11	12	47	1	3	1	4	2	.	2	8	4	2	8	GRANARD, do
39	11	15	23	74	4	7	3	10	7	.	.	15	8	3	17	LONGFORD.
																7. Louth Co.
5	10	12	19	42	.	4	.	4	.	1	3	7	7	2	10	ARDEE, part of.
23	22	14	22	72	1	4	4	8	5	.	6	19	21	12	16	DROGHEDA, do.
39	28	44	31	126	4	12	.	12	4	2	2	19	15	6	22	DUNDALK.

Marriages in each of these Unions which extend into more than one County, and for the Index numbers of those Unions in this Abstract, see pages 17-49. of the Local Government (Ireland) Act, 1898. The statistics given in this Report are for the Districts as newly constituted.

I.—PROVINCE OF LEINSTER—*continued.*

No.	SUPERINTENDENT REGISTRARS' DISTRICTS.	Area in Statute Acres, exclusive of the larger Rivers, Lakes, and Tideways.	Population, 1891.	TOTAL MARRIAGES.	MARRIAGES. Registered under the Act 7 & 8 Vic., c. 81. According to the Rites of the Church of Ireland. Special Licence.	Licence.	Banns.	Registrar's Certificate.	Not stated by which of the foregoing Forms.	TOTAL.	In Registered Presbyterian Meeting Houses.	In Registered Buildings.	In the Registrar's Office.	Society of Friends.	Jews.	TOTAL Registered under the Act 7 & 8 Vic., c. 81.	Roman Catholic Marriages, Registered under the 26 & 27 Vic., c. 90.
	8. Meath Co.																
33	Ardee, part of.	30,309	3,629	7	.	.	.	.	.	..	..	..	...	.	.	.	7
34	Drogheda, do. .	57,156	7,439	29	.	1	.	.	.	1	..	..	..	..	..	1	28
35	Dunshaughlin, . .	106,822	8,593	30	.	1	..	.	.	1	..	.	..	.	..	1	29
36	Edenderry, part of, .	21,914	21,914	4	.	.	.	.	.	.	..	.	.	.	.	.	4
37	Kells, . . .	103,426	15,586	59	.	4	1	.	.	5	1	.	.	.	..	6	53
38	Navan, . . .	94,474	16,099	73	.	4	.	.	.	4	...	..	...	.	.	4	69
39	Oldcastle, part of, .	44,122	6,312	16	.	1	.	.	1	2	...	...	...	..	.	2	14
40	Trim, . . .	119,520	16,011	46	.	1	..	.	1	2	...	...	...	..	.	2	44
	9. Queen's Co.																
41	Abbeyleix, . . .	127,042	19,080	62	.	2	1	...	.	3	..	1	.	.	.	4	58
42	Athy, part of,	48,020	6,720	18	.	..	...	.	.	..	...	..	.	.	.	.	18
43	Carlow, do. .	36,973	5,320	18	..	3	..	.	.	3	...	.	..	.	.	3	15
44	Mountmellick, do. .	176,081	28,391	105	.	9	.	.	.	9	...	2	.	.	.	11	94
45	Roscrea, do. .	36,574	4,344	18	..	1	..	...	.	1	...	.	...	.	.	1	17
	10. Westmeath Co.																
46	Athlone, part of,	68,308	17,719	66	..	7	2	.	.	9	1	.	.	.	.	10	56
47	Ballymahon, do. .	30,410	3,967	16	.	..	...	...	.	..	.	.	.	.	.	.	16
48	Delvin, . . .	74,329	9,365	29	...	1	...	..	.	1	.	.	.	.	.	1	28
49	Granard, part of, .	36,428	4,322	13	1	2	...	.	.	3	.	.	.	.	.	3	10
50	Mullingar, . .	208,601	30,614	87	...	2	..	.	.	2	.	1	.	.	.	3	84
51	Tullamore, part of, .	16,550	2,624	8	...	..	.	..	.	..	.	..	.	.	.	.	8
	11. Wexford Co.																
52	Enniscorthy, . .	193,251	33,279	151	..	12	.	.	.	12	1	.	.	1	.	14	137
53	Gorey, . . .	130,031	18,156	60	.	10	..	.	.	10	..	.	.	.	.	10	50
54	New Ross, part of, .	123,738	25,486	106	.	5	1	.	.	6	..	1	..	.	.	7	99
55	Wexford, . . .	126,301	35,142	162	.	3	..	.	1	4	..	.	.	.	.	4	158
	12. Wicklow Co.																
56	Baltinglass, part of,	103,806	11,212	48	..	5	.	.	1	6	.	..	.	.	.	6	42
57	Naas, do. .	51,087	3,355	3	..	3	.	.	.	3	..	.	.	.	.	3	.
58	Rathdown, do. .	34,502	12,253	51	..	10	.	.	.	10	..	1	.	.	.	11	40
59	Rathdrum, . . .	227,487	27,626	142	..	21	.	.	.	21	.	..	..	.	.	21	121
60	Shillelagh, .	83,075	10,046	43	..	13	.	.	.	13	.	1	.	.	.	14	29

II.—PROVINCE OF MUNSTER—

	13. Clare Co.																
61	Ballyvaghan . .	71,432	4,387	7	.	.	.	.	.	.	.	.	.	.	.	..	7
62	Corofin, . . .	61,386	5,699	12	.	..	..	.	.	..	.	.	.	.	.	..	12
63	Ennis, . . .	112,505	21,771	90	.	1	.	.	.	1	2	..	.	..	.	3	87
64	Ennistimon, . .	99,281	20,108	45	.	..	.	.	.	.	.	.	.	.	.	..	45
65	Killadysert, . .	62,319	10,503	35	..	1	.	.	.	1	.	.	.	.	.	1	34
66	Kilrush, . . .	136,788	31,423	96	.	.	.	.	.	.	...	.	.	.	.	.	96
67	Limerick, part of, .	68,700	8,543	22	..	..	.		.	..	...	.	.	.	.	.	22
68	Scariff, . . .	86,320	11,715	42	.	1	..	.	1	2	..	.	.	.	.	2	40
69	Tulla, . . .	86,225	11,695	39	..	.	.	.	.	.	.	.	.	.	.	.	39

MARRIAGES in the Year 1900—in the SUPERINTENDENT REGISTRARS' DISTRICTS in each County.

MARRIAGES. Registered in the Quarter ending the last day of				Contracted between				Of		Of Persons not of full Age.		Signed the Marriage Register with Marks.				SUPERINTENDENT REGISTRARS' DISTRICTS.
														Cases in which		
MARCH.	JUNE.	SEPTEMBER.	DECEMBER.	Bachelors and Spinsters.	Bachelors and Widows.	Widowers and Spinsters.	Widowers and Widows.	Widowers.	Widows.	Men.	Women.	Men.	Women.	Both signed.	One signed.	
																8 Meath Co.
3	1	2	1	7	.	.	.	.	.	.	1	1	.	.	1	ARDEE. part of.
12	5	3	9	28	.	1	.	1	.	1	2	5	1	1	4	DROGHEDA, do.
9	5	6	10	27	.	3	.	3	.	.	2	1	1	1	.	DUNSHAUGHLIN.
2	.	1	1	4	.	.	.	.	.	.	.	1	.	.	1	EDENDERRY, part of.
14	17	10	18	53	.	6	.	6	.	.	4	6	4	2	6	KELLS
20	15	16	22	66	2	5	.	5	2	.	5	7	2	1	7	NAVAN.
7	2	.	7	13	.	2	1	3	1	.	1	4	2	2	2	OLDCASTLE, part of.
12	13	12	9	41	2	3	.	3	2	.	2	2	1	1	1	TRIM.
																9. Queen's Co.
16	9	18	19	57	1	4	.	4	1	.	.	9	4	1	11	ABBEYLEIX.
3	4	5	6	16	.	2	.	2	.	.	1	2	.	.	2	ATHY, part of.
2	3	6	7	14	1	3	.	3	1	.	.	2	.	.	2	CARLOW, do.
26	25	20	34	85	8	10	2	12	10	.	3	12	4	2	12	MOUNTMELLICK, part of
8	4	1	5	18	.	.	.	.	.	.	.	3	1	.	4	ROSCREA, do.
																10. Westmeath Co.
22	17	11	16	60	1	3	2	5	3	.	5	5	5	.	10	ATHLONE, part of.
6	.	6	4	15	.	1	.	1	.	.	1	1	.	.	1	BALLYMAHON, do.
7	6	10	6	28	.	1	.	1	.	1	1	1	1	.	2	DELVIN.
1	4	3	5	10	.	3	.	3	.	.	.	2	1	1	1	GRANARD, part of.
30	16	27	14	79	1	6	1	7	2	.	6	10	6	2	12	MULLINGAR
3	1	2	2	6	1	1	.	1	1	.	.	1	.	.	1	TULLAMORE, part of.
																11. Wexford Co.
48	27	27	49	138	2	8	3	11	5	6	16	43	25	14	40	ENNISCORTHY
20	6	17	17	52	2	5	1	6	3	.	6	8	5	3	7	GOREY.
25	19	28	34	94	6	5	1	6	7	1	7	16	10	5	16	NEW ROSS, part of.
31	41	42	48	140	3	13	6	19	9	5	20	37	21	6	46	WEXFORD.
																12. Wicklow Co.
9	13	10	16	38	3	7	.	7	3	.	3	12	2	2	10	BALTINGLASS, part of.
3	.	.	.	2	.	1	.	1	.	.	.	.	.	.	.	NAAS, do.
11	13	11	16	48	.	3	.	3	.	1	3	1	3	.	4	RATHDOWN, do.
29	32	33	48	126	4	9	3	12	7	3	7	32	12	11	22	RATHDRUM
15	9	13	6	40	1	2	.	2	1	.	.	5	2	1	5	SHILLELAGH.

MARRIAGES in the Year 1900—in the SUPERINTENDENT REGISTRARS' DISTRICTS in each County.

																13. Clare Co.
5	.	2	.	7	.	.	.	.	.	.	1	2	.	.	2	BALLYVAGHAN
4	6	1	1	9	1	2	.	2	1	.	.	1	1	.	2	CORROFIN
36	15	21	18	75	2	7	6	13	8	1	4	11	6	2	13	ENNIS.
27	9	6	3	41	2	2	.	2	2	.	1	7	3	2	6	ENNISTIMON
20	3	6	6	28	.	5	2	7	2	.	1	2	3	1	3	KILLADYSERT.
36	27	19	14	85	4	4	3	7	7	1	6	17	16	11	11	KILRUSH.
10	3	1	8	18	.	4	.	4	.	.	1	3	2	.	5	LIMERICK, part of.
29	7	3	3	38	1	3	.	3	1	1	4	6	6	4	4	SCARRIFF.
26	5	6	2	34	.	4	1	5	1	.	.	4	1	1	3	TULLA.

II.—PROVINCE OF MUNSTER.—*continued.*

No.	SUPERINTENDENT REGISTRARS' DISTRICTS.	AREA in Statute Acres, exclusive of the larger Rivers, Lakes, and Tideways.	Population, 1891.	TOTAL MARRIAGES.	MARRIAGES. Registered under the Act 7 & 8 Vic., c. 81. According to the Rites of the Church of Ireland. Special Licence.	Licence.	Banns.	Registrar's Certificate.	Not stated by which of the foregoing Forms.	TOTAL.	In Registered Presbyterian Meeting Houses.	In Registered Buildings.	In the Registrar's Office.	Society of Friends.	Jews.	TOTAL Registered under the Act 7 & 8 Vic., c. 81.	Roman Catholic Marriages, Registered under the 26 & 27 Vic., c. 90.
	14. Cork Co.																
70	Bandon,	101,345	20,180	65	.	4	.	1	.	5	.	1	.	.	...	6	59
71	Bantry,	106,855	14,940	41	.	2	..	..	1	3	.	.	.	.	...	3	38
72	Castletown,	73,445	12,389	37	.	.	.	.		...	.	.	1	.	.	1	36
73	Clonakilty,	80,465	21,955	72	.	6	1	.	.	7	.	.	.	...	.	7	65
74	Cork,	169,732	132,792	739	.	55	15	.	.	70	4	6	7	.	1	88	651
75	Dunmanway,	103,917	15,197	36	.	3	.	.	.	3	.	..	.	..		3	33
76	Fermoy,	148,360	25,533	84	.	5	.	.	.	5	.	.	.	.	...	5	79
77	Kanturk,	185,685	26,171	107	.	2	.	.	.	2	.	.	.	.	..	2	105
78	Kilmallock, part of,	19,384	4,225	14	.	.	.	.	.	...	..	.	...	..	...	.	14
79	Kinsale,	79,651	18,823	64	1	3	.	.	.	4	.	.	..	..	...	4	60
80	Macroom,	179,108	26,088	58	.	2	.	.	.	2	.	.	.	..	..	2	56
81	Mallow,	149,565	23,405	66	1	4	1	1	.	7	.	.	.	..	.	7	59
82	Middleton,	109,266	23,993	119	.	5	2	.	1	8	.	.	.	..	.	8	111
83	Millstreet,	74,905	12,163	24	.	..	.	.	.	...	..	..	.	.	..	.	24
84	Mitchelstown, part of,	48,406	9,852	32	.	1	.	...	.	1	..	..	.	...	..	1	31
85	Skibbereen,	115,024	28,450	100	.	7	1	.	.	8	.	1	.	...	...	9	91
86	Skull,	57,169	11,233	23	.	3	.	.	..	3	..	2	..	..	.	5	18
87	Youghal, part of,	36,639	11,043	32	..	2	1	.	..	3	..	.	..	...	.	3	29
	15. Kerry Co.																
88	Cahersiveen,	197,545	23,854	74	.	..	...	...	.	...	..	..	...	...	...	...	74
89	Dingle,	125,278	19,021	98	.	.	.	..	.	...	..	.	..	...	...	..	98
90	Kenmare,	198,152	16,319	44	.	.	.	.	.	...	..	.	..	.	...	..	44
91	Killarney,	251,287	40,558	155	.	3	.	...	.	3	.	.	.	.	.	3	152
92	Listowel, part of,	165,247	34,597	125	.	3	.	.	.	3	...	..	..	...	...	3	122
93	Tralee,	221,847	44,787	164	.	12	.	.	.	12	..	...	.	...	...	12	152
	16. Limerick Co.																
94	Croom,	83,324	12,539	36	..	1	1	.	.	2	.	..	..	.	...	2	34
95	Kilmallock, part of,	125,766	23,943	64	.	2	.	.	.	2	.	.	.	.	...	2	62
96	Limerick, do.	109,251	60,049	352	3	18	3	.	.	24	1	2	5	..	1	33	319
97	Listowel, do.	24,672	4,524	11	.	.	.	.	.	.	..	.	.	..	..	..	11
98	Mitchelstown, do.	38,551	5,890	9	.	.	.	.	.	...	...	..	.	...	...	.	9
99	Newcastle,	143,862	26,505	101	...	2	.	.	.	2	...	..	...	...	...	2	99
100	Rathkeale,	101,888	17,627	54	..	3	.	.	.	3	...	...	.	...	...	3	51
101	Tipperary, part of,	35,659	7,835	24	...	1	..	.	..	1	...	..	.	...	...	1	23
	17. Tipperary Co.																
102	Birr, part of,	27,428	2,290	11	.	2	.	.	..	2	..	.	.	...	..	2	9
103	Borrisokane,	81,850	9,180	33	...	6	..	.	.	6	..	2	...	.	...	8	25
104	Callan, part of,	41,863	6,205	20	...	..	.	.	..	..	..	.	.	.	..	..	20
105	Carrick-on-Suir do.	26,057	8,616	45	...	...	.	..	..	..	..	.	.	.	..	..	45
106	Cashel,	156,137	22,183	83	...	3	...	.	.	3	.	.	.	.	...	3	80
107	Clogheen,	117,422	17,022	43	...	1	.	.	1	2	..	...	..	.	..	2	41
108	Clonmel, part of,	46,952	15,628	54	...	2	...	..	.	2	...	...	.	1	..	3	51
109	Nenagh,	183,088	27,382	90	...	4	.	..	.	4	.	.	..	..	..	4	86
110	Roscrea, part of,	57,540	9,069	26	...	3	..	..	..	3	.	.	1	..	.	4	22
111	Thurles,	142,542	25,613	104	..	..	...	.	..	...	.	.	.	.	..	.	104
112	Tipperary, part of,	144,328	27,951	85	...	2	1	.	.	3	1	..	..	...	.	4	81
113	Urlingford, do.	24,644	3,159	18	..	2	1	.	.	3	.	..	...	.	..	3	15

MARRIAGES in the Year 1900—in the SUPERINTENDENT REGISTRARS' DISTRICTS in each County.

MARRIAGES. Registered in the Quarter ending the last day of				Contracted between				Of		Of Persons not of full Age.		Signed the Marriage Register with Marks.				SUPERINTENDENT REGISTRARS' DISTRICTS.
														Cases in which		
MARCH.	JUNE.	SEPTEMBER.	DECEMBER.	Bachelors and Spinsters.	Bachelors and Widows.	Widowers and Spinsters.	Widowers and Widows.	Widowers.	Widows.	Men.	Women.	Men.	Women.	Both signed.	One signed.	
																14. Cork Co.
31	10	14	10	59	.	6	.	6	.	.	1	10	5	4	7	BANDON,
20	10	3	8	37	1	3	.	3	1	1	3	8	3	2	7	BANTRY.
22	5	7	3	33	.	3	1	4	1	.	1	4	3	3	1	CASTLETOWN.
40	15	9	8	66	.	6	.	6	.	.	1	9	4	3	7	CLONAKILTY
169	170	198	202	656	18	50	15	65	33	7	43	38	55	10	73	CORK.
15	12	5	4	31	1	4	.	4	1	.	.	1	1	..	2	DUNMANWAY
29	17	23	15	75	4	4	1	5	5	.	4	10	4	2	10	FERMOY
42	23	26	16	99	4	4	.	4	4	.	3	4	2	...	6	KANTURK.
7	2	4	1	14	.	.	.	.	.	.	2	1	.	..	1	KILMALLOCK, part of,
23	12	11	18	63	.	1	.	1	.	3	5	4	2	1	4	KINSALE.
29	20	2	7	55	.	3	.	3	.	.	1	6	4	3	4	MACROOM.
27	9	18	12	60	1	3	2	5	3	.	3	9	2	1	9	MALLOW.
17	58	15	29	103	3	8	5	13	8	.	6	14	8	4	14	MIDDLETON.
15	6	1	2	20	.	4	.	4	.	.	.	1	1	1	.	MILLSTREET.
16	2	7	7	28	.	2	2	4	2	.	.	3	4	2	3	MITCHELSTOWN, part of.
47	21	17	15	91	.	9	.	9	.	.	5	13	3	1	14	SKIBBEREEN
15	1	3	4	20	.	3	.	3	.	.	.	6	3	3	3	SKULL
8	7	10	7	27	1	3	1	4	2	.	1	5	6	2	7	YOUGHAL, part of.
																15. Kerry Co.
59	5	4	6	68	1	5	.	5	1	.	4	17	3	1	18	CAHERSIVEEN.
88	6	3	1	91	1	2	4	6	5	1	6	16	7	3	17	DINGLE.
24	10	7	3	41	2	1	.	1	2	.	3	4	3	.	7	KENMARE.
96	13	18	28	148	2	5	.	5	2	2	5	22	12	8	18	KILLARNEY.
63	29	16	17	108	2	12	3	15	5	.	3	20	16	7	22	LISTOWEL, part of.
79	31	36	18	160	1	3	.	3	1	.	12	19	10	5	19	TRALEE.
																16. Limerick Co.
19	3	8	6	33	.	2	1	3	1	.	.	3	3	.	6	CROOM
30	8	8	18	61	.	3	.	3	.	.	.	7	6	1	11	KILMALLOCK part of.
112	84	64	92	309	7	29	7	36	14	10	34	31	26	12	33	LIMERICK, do.
6	2	1	2	10	.	1	.	1	.	.	.	.	.	.	.	LISTOWEL, do.
5	2	1	1	9	.	.	.	.	.	.	.	.	.	.	.	MITCHELSTOWN, do.
55	20	15	11	86	4	9	2	11	6	.	1	15	13	7	14	NEWCASTLE.
20	17	8	9	49	.	5	.	5	.	.	2	12	3	2	11	RATHKEALE.
10	7	2	5	21	1	2	.	2	1	.	..	4	4	2	4	TIPPERARY, part of.
																17. Tipperary Co.
1	2	4	4	10	.	1	.	1	.	.	1	3	.	.	3	BIRR, part of.
13	1	9	10	25	.	8	.	8	.	1	2	7	2	.	9	BORRISOKANE.
5	1	9	5	20	.	.	.	.	.	.	.	1	.	.	1	CALLAN, part of.
10	8	17	10	39	.	3	3	6	3	2	7	5	7	4	4	CARRICK-ON-SUIR, do.
37	10	17	19	75	3	5	.	5	3	1	2	4	4	1	6	CASHEL.
19	5	13	6	38	3	1	1	2	4	.	1	4	4	2	4	CLOGHEEN.
17	10	12	15	50	2	2	.	2	2	1	7	5	6	.	11	CLONMEL, part of
48	18	11	13	79	3	7	1	8	4	.	2	10	4	1	12	NENAGH
11	5	5	5	26	.	.	.	.	.	.	.	1	.	.	1	ROSCREA, part of
59	17	13	15	90	1	12	1	13	2	1	3	8	6	3	8	THURLES.
46	13	14	12	70	5	7	3	10	8	1	5	5	2	2	3	TIPPERARY, part of
7	5	4	2	15	1	1	1	2	2	.	1	1	1	.	2	URLINGFORD, do.

II.—PROVINCE OF MUNSTER—*continued.*

SUPERINTENDENT REGISTRARS' DISTRICTS.	Area in Statute Acres, exclusive of the larger Rivers, Lakes, and Tideways.	Population, 1891.	TOTAL MARRIAGES.	MARRIAGES. Registered under the Act 7 & 8 Vic., c. 81. According to the Rites of the Church of Ireland. Special Licence.	Licence.	Banns.	Registrar's Certificate.	Not stated by which of the foregoing Forms.	TOTAL.	In Registered Presbyterian Meeting Houses.	In Registered Buildings.	In the Registrar's Office.	Society of Friends.	Jews.	TOTAL Registered under the Act 7 & 8 Vic., c. 81.	Roman Catholic Marriages, Registered under the 26 & 27 Vic., c. 90.
18. Waterford Co.																
No. 114 Carrick-on-Suir, pt. of.	54,453	5,962	20	..	.	.	.	..	..	..	..	.	..	..	.	20
115 Clonmel, do.	40,757	5,146	11	..	.	.	.	.	..	..	.	.	.	..	..	11
116 Dungarvan,	94,044	17,021	47	..	.	.	.	..	..	..	.	.	..	..	..	47
117 Kilmacthomas, . .	64,478	8,342	25	.	.	1	.	.	1	.	.	.	.	..	1	24
118 Lismore, . . .	97,048	15,124	68	1	.	.	.	.	1	.	.	.	.	.	1	67
119 Waterford, part of, .	68,438	39,300	225	.	7	1	.		8	2	1	1	.	..	12	213
120 Youghal, do. .	33,985	5,726	11	.	..	.	..	.	.	.	.	.	.	.	..	11
III.—PROVINCE OF ULSTER—																
19. Antrim Co.																
121 Antrim,	117,127	29,655	135	.	19	.	.	.	19	89	7	3	.	.	118	17
122 Ballycastle, . .	102,197	14,470	60	.	19	.	.	.	19	18	.	.	.	.	37	23
123 Ballymena, . .	161,162	58,897	271	.	22	1	.	1	24	179	23	15	.	.	241	30
124 Ballymoney, . .	121,133	31,162	139	.	20	.	.	.	20	81	9	2	.	.	112	27
125 Belfast, part of, .	32,044	232,854	2,240	4	740	240	.	.	984	489	171	67	2	2	1,715	525
126 Larne, . . .	117,801	33,370	189	.	22	.	.	.	22	127	14	2	.	.	165	24
127 Lisburn, part of, .	47,705	26,565	183	2	75	.	.	.	77	55	8	21	.	.	161	22
128 Lurgan, do.	12,318	3,892	22	.	10	.	.	.	10	1	1	.	.	.	12	10
20. Armagh Co.																
129 Armagh, . . .	146,578	52,034	206	1	67	1	.	.	69	35	9	9	.	.	122	84
130 Banbridge, part of, .	18,012	6,993	36	.	17	.	.	.	17	5	2	.	.	.	24	12
131 Castleblayney, do. .	35,765	11,835	48	..	3	.	.	.	3	5	1	.	.	.	9	39
132 Lurgan, do. .	40,333	41,282	223	2	110	.	.	.	112	16	21	5	1	.	155	68
133 Newry, do. .	71,971	25,733	90	.	10	.	.	.	10	7	5	.	.	.	22	68
21. Cavan Co.																
134 Bailieborough, . .	71,951	18,040	69	.	8	.	.	2	10	8	.	.	.	.	18	51
135 Bawnboy, part of, .	61,908	10,867	33	.	10	.	.	.	10	.	.	.	.	.	10	23
136 Cavan, . . .	161,074	41,974	128	.	26	.	.	.	26	1	.	1	.	.	28	100
137 Cootehill, part of, .	69,383	18,092	56	.	8	.	.	.	8	4	3	1	.	.	16	40
138 Enniskillen, do. .	40,507	6,397	23	.	1	.	.	.	1	.	.	.	.	.	1	22
139 Granard, do. .	20,281	5,612	22	..	..	.	.	1	1	.	.	.	.	.	1	21
140 Oldcastle, do. .	41,921	10,935	26	.	1	..	.	1	2	1	.	.	.	.	3	23
22. Donegal Co.																
141 Ballyshannon, part of	41,507	10,152	33	1	5	.	.	.	6	1	2	.	.	.	9	24
142 Donegal, . . .	160,403	22,891	97	..	23	1	.	.	24	.	5	1	.	.	30	67
143 Dunfanaghy, . .	125,677	15,674	117	.	9	..	.	.	9	1	.	.	.	.	10	107
144 Glenties, ...	257,479	34,219	148	.	7	.	.	.	7	..	.	.	.	.	7	141
145 Inishowen, . .	159,412	30,459	126	.	9	1	.	.	10	8	2	.	..	.	20	106
146 Letterkenny, . .	101,247	13,950	36	..	5	...	.	1	6	5	.	.	.	.	11	25
147 Londonderry, part of,	58,954	9,774	20	..	7	.	.	.	7	6	.	..	..	..	13	7
148 Millford, . . .	111,334	21,808	93	.	5	..	.	1	6	12	.	..	..	..	18	75
149 Strabane, part of, .	53,103	11,600	40	..	7	..	.	.	7	13	...	..	..	..	20	20
150 Stanorlar, ...	121,152	15,108	96	.	5	.	.	1	6	8	1	...	...	..	15	81

MARRIAGES in the Year 1900—in the SUPERINTENDENT REGISTRARS' DISTRICTS in each County.

MARRIAGES.												Signed the Marriage Register with Marks.				SUPERINTENDENT REGISTRARS' DISTRICTS.
Registered in the Quarter ending the last day of				Contracted between				Of		Of Persons not of full Age.				Cases in which		
MARCH.	JUNE.	SEPTEMBER.	DECEMBER.	Bachelors and Spinsters.	Bachelors and Widows.	Widowers and Spinsters.	Widowers and Widows.	Widowers.	Widows.	Men.	Women.	Men.	Women.	Both signed.	One signed.	
																18. Waterford Co.
5	4	8	3	18	1	1	.	1	1	.	.	8	5	4	5	CARRICK-ON-SUIR, part of.
6	2	2	1	9	.	2	.	2	.	.	.	1	3	1	2	CLONMEL, do.
18	11	7	11	42	1	3	1	4	2	.	3	8	2	.	10	DUNGARVAN.
4	7	6	8	23	.	2	.	2	.	.	1	3	5	3	2	KILMACTHOMAS.
27	13	14	14	60	1	5	2	7	3	.	4	8	6	3	8	LISMORE,
58	57	65	45	199	8	15	3	18	11	7	23	26	37	8	47	WATERFORD, part of.
6	3	1	1	10	.	1	.	1	.	.	.	1	.	.	1	YOUGHAL, do.

MARRIAGES in the Year 1900—in the SUPERINTENDENT REGISTRARS' DISTRICTS in each County.

																19. Antrim Co.
31	36	32	36	123	2	9	1	10	3	4	14	11	10	6	9	ANTRIM.
14	9	20	17	59	.	1	.	1	.	.	6	7	2	1	7	BALLYCASTLE.
55	54	89	73	239	4	21	7	28	11	7	30	33	27	10	40	BALLYMENA.
28	26	39	46	127	2	10	.	10	2	5	11	14	14	4	20	BALLYMONEY.
345	642	617	636	1,910	70	188	72	260	142	74	200	158	276	70	294	BELFAST, part of.
25	44	41	79	170	3	13	3	16	6	3	35	13	10	3	17	LARNE.
37	43	57	46	165	3	13	2	15	5	2	20	15	24	11	17	LISBURN, part of.
4	5	8	5	21	.	1	.	1	.	.	.	2	6	2	4	LURGAN, do
																20. Armagh Co.
46	47	54	59	174	6	21	5	26	11	5	16	26	20	8	30	ARMAGH.
9	5	17	5	30	1	2	3	5	4	.	.	4	7	2	7	BANBRIDGE, part of.
16	8	12	12	43	.	4	1	5	1	.	2	8	6	2	10	CASTLEBLAYNEY, do.
52	44	65	62	193	.	21	9	30	9	4	32	58	69	37	53	LURGAN, do.
30	19	26	15	78	1	10	1	11	2	2	3	23	14	10	17	NEWRY, do.
																21. Cavan Co.
27	14	13	15	60	3	6	.	6	3	.	2	12	5	4	9	BAILIEBOROUGH.
13	8	6	6	28	.	4	1	5	1	.	5	4	1	.	5	BAWNBOY, part of.
38	26	24	40	108	4	12	4	16	8	1	7	31	14	11	23	CAVAN.
12	16	13	15	48	.	4	4	8	4	1	6	8	6	3	8	COOTEHILL, part of.
1	17	3	2	23	.	.	.	.	.	.	1	4	.	.	4	ENNISKILLEN, do.
7	7	4	4	22	.	.	.	.	.	.	.	1	.	.	1	GRANARD, do.
8	1	10	7	24	2	.	.	.	2	.	1	6	5	5	1	OLDCASTLE, do.
																22. Donegal Co.
14	6	6	7	27	2	3	1	4	3	.	1	8	4	2	8	BALLYSHANNON, part of.
42	14	21	20	85	1	10	1	11	2	.	2	23	18	12	17	DONEGAL.
76	14	15	12	110	1	6	.	6	1	1	3	68	60	52	24	DUNFANAGHY.
86	32	15	15	130	.	15	3	18	3	1	20	52	47	27	45	GLENTIES.
48	15	25	38	114	2	9	1	10	3	1	3	37	28	17	31	INISHOWEN.
9	7	11	9	29	2	4	1	5	3	.	3	9	6	5	5	LETTERKENNY.
4	2	10	4	18	.	2	.	2	.	.	2	3	3	1	4	LONDONDERRY, part of.
47	9	18	19	88	1	4	.	4	1	1	3	43	37	31	18	MILLFORD.
9	8	7	16	35	1	4	.	4	1	2	7	14	11	5	15	STRABANE, part of.
31	15	12	38	84	2	7	3	10	5	1	9	34	34	24	20	STRANORLAR.

II.—PROVINCE OF ULSTER.—*continued.*

SUPERINTENDENT REGISTRARS' DISTRICTS.	Area in Statute Acres, exclusive of the larger Rivers, Lakes, and Tideways.	Population, 1891.	TOTAL MARRIAGES.	MARRIAGES. Registered under the Act 7 & 8 Vic., c. 81. According to the Rites of the Church of Ireland. Special Licence.	Licence.	Banns.	Registrar's Certificate.	Not stated by which of the foregoing Forms.	TOTAL.	In Registered Presbyterian Meeting Houses.	In Registered Buildings.	In the Registrar's Office.	Society of Friends.	Jews.	TOTAL Registered under the Act 7 & 8 Vic., c. 81.	Roman Catholic Marriages, Registered under the 26 & 27 Vic., c. 90.
23. Down Co.																
No.																
151 Banbridge, part of,	107,138	40,548	205	..	45	.	..	.	45	90	9	10	.	..	154	51
152 Belfast, do.	17,157	57,376	485	.	113	3	.	1	117	184	93	.	.	1	395	90
153 Downpatrick,	147,441	43,236	172	.	40	.	.	.	40	58	1	2	.	.	101	71
154 Kilkeel,	81,834	18,181	122	.	26	.	.	.	26	33	2	1	.	.	62	60
155 Lisburn, part of	71,336	23,725	87	1	28	2	.	.	31	46	7	.	.	.	84	3
156 Lurgan, do.	27,293	12,981	64	..	26	.	.	.	26	30	2	.	.	..	58	6
157 Newry, do.	66,004	32,401	181	..	19	.	..	.	19	38	9	7	.	.	73	108
158 Newtownards,	93,890	41,286	230	.	45	.	.	.	45	156	12	10	.	.	223	7
24. Fermanagh Co.																
159 Ballyshannon, part of	58,387	7,150	25	.	8	.	.	1	9	.	1	...	..	..	10	15
160 Clones, do.	45,703	8,923	31	.	10	.	.	.	10	.	1	.	.	.	11	20
161 Enniskillen, do.	157,116	28,721	129	.	35	.	.	1	36	4	11	.	.	.	51	78
162 Irvinestown, do.	57,750	11,302	39	.	18	.	.	1	19	..	2	2	.	.	23	16
163 Lisnaskea,	98,709	18,074	52	.	27	.	.	.	27	3	3	1	.	.	34	18
25. Londonderry Co.																
164 Coleraine,	118,786	33,417	158	1	43	.	.	.	44	68	12	7	.	.	131	27
165 Limavady,	152,711	23,369	104	.	23	1	.	.	24	38	1	1	.	.	64	40
166 Londonderry, part of	85,172	50,247	359	1	52	.	.	.	53	99	11	7	.	.	170	189
167 Magherafelt,	156,719	44,976	176	.	33	..	.	.	33	40	1	6	.	.	80	96
26. Monaghan Co.																
168 Carrickmacross,	65,651	17,834	67	.	1	.	.	.	1	.	.	.	.	.	1	66
169 Castleblayney, part of	63,761	19,465	103	.	7	.	.	.	7	28	.	.	.	.	35	68
170 Clones, do.	27,799	8,913	51	.	9	.	.	.	9	..	2	1	.	.	12	39
171 Cootehill, do.	36,463	7,578	16	.	8	.	.	.	8	5	..	.	.	.	13	3
172 Monaghan,	125,132	32,416	97	1	17	1	.	.	19	14	1	.	.	.	34	63
27. Tyrone Co.																
173 Castlederg,	91,785	13,528	57	..	23	.	.	.	23	6	1	.	.	.	30	27
174 CloghER,	89,285	16,987	46	.	11	.	.	1	12	10	2	.	.	.	24	22
175 Cookstown,	96,720	27,161	94	1	17	.	.	.	18	27	.	5	.	.	50	44
176 Dungannon,	110,217	36,712	142	.	39	.	.	.	39	24	5	6	.	.	74	68
177 Irvinestown, part of	24,131	5,103	12	.	1	.	.	.	1	.	2	.	.	.	3	9
178 Omagh,	229,813	44,387	170	.	43	1	.	.	44	23	5	.	.	.	72	98
179 Strabane, part of,	136,992	27,523	144	.	19	.	.	.	19	26	.	1	.	.	46	98

MARRIAGES in the Year 1900—in the Superintendent Registrars' Districts in each County.

MARRIAGES.												Signed the Marriage Register with Marks.				SUPERINTENDENT REGISTRARS' DISTRICTS.
Registered in the Quarter ending the last day of				Contracted between				Of		Of Persons not of full Age.				Cases in which		
March.	June.	September.	December.	Bachelors and Spinsters.	Bachelors and Widows.	Widowers and Spinsters.	Widowers and Widows.	Widowers.	Widows.	Men.	Women.	Men.	Women.	Both signed.	One signed.	
																23. Down Co.
42	52	64	47	181	1	13	10	23	11	1	13	34	27	17	27	Banbridge, part of.
85	104	150	146	416	15	44	10	54	25	7	38	19	27	6	34	Belfast, do.
33	45	42	52	154	3	14	1	15	4	4	20	23	14	11	15	Downpatrick.
40	25	32	25	111	2	7	2	9	4	4	19	16	9	3	19	Kilkeel
17	21	24	25	80	.	7	..	7	.	2	10	11	6	5	7	Lisburn, part of.
4	20	28	12	58	2	3	1	4	3	1	4	12	15	5	17	Lurgan, do.
43	30	36	72	154	4	18	5	23	9	3	22	29	23	10	32	Newry, do.
39	71	59	61	204	4	19	3	22	7	2	16	14	12	3	20	Newtownards.
																24. Fermanagh Co.
10	5	4	6	24	.	1	.	1	.	.	1	2	2	.	4	Ballyshannon, part of.
6	2	5	18	24	.	6	1	7	1	.	1	9	2	1	9	Clones, do.
37	35	22	35	117	5	5	2	7	7	2	7	26	11	5	27	Enniskillen, do.
7	14	12	6	34	2	3	.	3	2	1	.	9	4	2	9	Irvinestown, do.
16	7	11	18	46	..	6	.	6	.	.	3	9	3	3	6	Lisnaskea.
																25. Londonderry Co.
27	42	40	49	133	5	19	1	20	6	4	8	10	17	4	19	Coleraine.
23	23	26	32	89	5	9	1	10	6	4	18	18	11	7	15	Limavady.
82	95	92	90	320	8	28	3	31	11	6	14	56	66	23	76	Londonderry, part of.
42	49	47	38	157	4	13	2	15	6	.	16	33	34	17	33	Magherafelt.
																26. Monaghan Co.
14	16	14	23	58	1	8	.	8	1	1	3	15	6	2	17	Carrickmacross.
24	20	29	30	90	3	9	1	10	4	2	8	12	11	2	19	Castleblayney, part of.
14	14	9	14	44	3	3	1	4	4	.	4	18	11	6	17	Clones, do.
8	.	6	2	16	..	.	.	.	.	..	1	1	..	..	1	Cootehill, do.
33	18	23	23	83	1	11	2	13	3	.	4	16	13	5	19	Monaghan.
																27. Tyrone Co.
13	10	16	18	49	3	5	.	5	3	.	3	17	15	8	16	Castlederg.
15	10	12	9	37	3	6	..	6	3	1	5	9	9	4	10	Clogher.
24	14	23	33	80	1	11	2	13	3	2	4	22	11	7	19	Cookstown.
27	41	39	35	128	1	11	2	13	3	5	4	24	18	11	20	Dungannon.
6	.	3	3	10	.	.	2	2	2	.	.	1	1	.	2	Irvinestown, part of.
39	40	49	42	157	2	8	3	11	5	3	14	30	17	8	31	Omagh.
38	24	44	38	123	3	16	2	18	5	1	5	26	24	10	30	Strabane, part of.

IV.—PROVINCE OF CONNAUGHT.—

No.	SUPERINTENDENT REGISTRARS' DISTRICTS.	Area in Statute Acres, exclusive of the larger Rivers, Lakes, and Tideways.	Population, 1891.	TOTAL MARRIAGES.	MARRIAGES. Registered under the Act 7 & 8 Vic., c. 81. According to the Rites of the Church of Ireland. Special Licence.	Licence.	Banns.	Registrar's Certificate.	Not stated by which of the foregoing Forms.	TOTAL.	In Registered Presbyterian Meeting Houses.	In Registered Buildings.	In the Registrar's Office.	Society of Friends.	Jews.	TOTAL Registered under the Act 7 & 8 Vic., c. 81.	Roman Catholic Marriages, Registered under the 26 & 27 Vic., c. 90.
	28. Galway Co.																
180	Ballinasloe, part of,	125,536	16,563	57	.	2	.	.	.	2	.	.	.	.	..	2	55
181	Clifden, . . .	192,966	20,569	59	.	.	.	.	.	.	.	.	.	.	..	..	59
182	Galway, . . .	197,467	38,719	131	.	3	.	.	.	3	1	2	.	.	.	6	125
183	Glennamaddy, . .	100,214	18,486	42	.	.	.	.	.	.	.	.	.	.	.	.	42
184	Gort, ...	106,048	14,201	16	.	.	.	.	.	.	.	.	.	.	.	.	16
185	Loughrea, . . .	198,832	22,244	65	.	..	.	.	.	.	.	.	.	.	.	.	65
186	Mountbellew, . .	102,383	16,477	38	.	.	.	.	.	.	.	.	.	.	.	.	38
187	Oughterard, . .	172,289	18,975	47	.	.	.	.	.	.	1	.	.	.	.	1	46
188	Portumna, . .	77,046	10,363	29	.	2	.	.	.	2	.	.	.	.	.	2	27
189	Tuam, . . .	190,649	34,630	85	.	1	.	.	.	1	.	.	.	.	.	1	84
	29. Leitrim Co.																
190	Ballyshannon, pt. of,	32,425	5,978	16	.	1	.	.	.	1	.	.	.	.	.	1	15
191	Bawnboy, do.	42,788	10,037	37	1	1	..	.	1	3	.	.	.	.	.	3	34
192	Carrick-on-Shan. do.	63,484	14,667	46	.	6	.	.	.	6	.	.	.	.	.	6	40
193	Manorhamilton, .	144,857	25,465	94	..	6	.	.	.	6	.	2	.	.	.	8	86
194	Mohill, . . .	92,956	22,471	82	.	5	.	.	.	5	.	.	.	.	..	5	77
	30. Mayo Co.																
195	Ballina, . . .	150,412	27,394	58	.	3	.	.	.	3	.	1	.	.	.	4	54
196	Ballinrobe, . .	145,350	24,694	60	.	2	.	.	.	2	.	.	.	.	.	2	58
197	Belmullet, . .	177,932	14,333	45	.	.	.	.	.	.	.	.	.	.	.	.	45
198	Castlebar, . .	140,998	28,921	97	.	..	.	.	.	.	.	.	.	.	.	.	97
199	Claremorris, . .	110,788	28,424	110	.	.	.	.	.	.	.	.	.	.	..	.	110
200	Killala, . . .	104,882	9,290	36	.	.	.	.	.	.	.	.	.	.	.	.	36
201	Swineford, . .	151,494	48,261	269	.	2	.	.	.	2	.	.	.	.	.	2	267
202	Westport, . . .	345,921	37,381	133	.	6	.	.	.	6	.	.	1	.	.	7	126
	31. Roscommon Co.																
203	Athlone, part of,	82,531	12,070	51	.	1	.	.	.	1	..	.	.	.	.	1	50
204	Ballinasloe, do.	34,972	4,176	3	.	.	.	.	.	.	..	.	..	.	.	.	3
205	Boyle, do.	84,506	19,319	62	.	5	.	.	.	5	.	.	.	.	.	5	57
206	Carrick-on-Shan. do.	37,333	7,494	16	.	2	.	.	.	2	.	.	.	.	.	2	14
207	Castlereagh, . .	163,567	37,474	139	.	2	.	.	.	2	.	.	.	.	.	2	137
208	Roscommon, . .	114,057	17,561	79	.	1	..	.	.	1	..	.	.	.	.	1	78
209	Strokestown, . .	90,036	18,458	54	.	1	.	.	.	1	.	.	.	.	.	1	53
	32. Sligo Co.																
210	Boyle, part of, .	75,525	16,033	54	.	.	.	.	.	.	..	.	.	.	.	.	54
211	Dromore West, .	97,063	15,019	34	.	4	..	.	.	4	..	.	.	.	.	4	30
212	Sligo, . . .	143,808	41,154	137	.	9	.	.	.	9	2	6	1	.	.	18	119
213	Tobercurry, . .	125,809	22,210	61	..	1	.	.	.	1	..	.	.	.	.	1	60

MARRIAGES in the Year 1900—in the SUPERINTENDENT REGISTRARS' DISTRICTS in each County.

MARRIAGES. Registered in the Quarter ending the last day of				Contracted between				Of		Of Persons not of full Age.		Signed the Marriage Register with Marks.				SUPERINTENDENT REGISTRARS' DISTRICTS.
														Cases in which		
MARCH.	JUNE.	SEPTEMBER.	DECEMBER.	Bachelors and Spinsters.	Bachelors and Widows.	Widowers and Spinsters.	Widowers and Widows.	Widowers.	Widows.	Men.	Women.	Men.	Women.	Both signed.	One signed.	
																28. Galway Co.
23	14	10	11	49	4	4	..	4	4	..	4	8	.	.	8	BALLINASLOE, part of.
29	6	8	16	54	.	5	.	5	.	1	6	12	17	10	9	CLIFDEN.
38	30	34	29	107	3	19	2	21	5	4	22	33	26	15	29	GALWAY.
26	7	4	5	37	2	2	1	3	3	..	1	5	4	2	5	GLENNAMADDY.
5	4	3	4	14	1	.	1	1	2	.	2	4	.	.	4	GORT.
33	6	17	9	61	.	3	1	4	1	..	.	9	2	1	9	LOUGHREA.
18	4	7	9	35	.	3	..	3	.	1	1	8	4	3	6	MOUNTBELLEW.
22	12	3	10	42	1	3	1	4	2	...	5	23	17	15	10	OUGHTERARD.
14	6	1	8	26	1	1	1	2	2	1	1	3	.	.	3	PORTUMNA.
29	31	7	18	80	1	4	..	4	1	2	1	18	10	5	18	TUAM.
																29. Leitrim Co.
8	4	1	3	16	..	..	..	.	.	..	1	5	1	1	4	BALLYSHANNON, part of.
14	8	10	5	33	2	2	.	2	2	...	.	4	.	.	4	BAWNBOY, do.
21	11	8	6	42	2	..	2	2	4	...	1	4	1	.	5	CARRICK-ON-SHAN, do.
42	21	15	16	80	.	13	1	14	1	2	1	14	7	4	13	MANORHAMILTON.
26	23	17	16	74	.	7	1	8	1	..	..	14	8	5	12	MOHILL.
																30. Mayo Co.
7	11	29	11	51	1	4	2	6	3	1	2	11	10	7	7	BALLINA.
13	22	12	13	56	2	2	.	2	2	.	11	14	10	8	8	BALLINROBE.
3	7	5	30	43	.	2	.	2	.	.	5	15	18	13	7	BELMULLET
17	48	17	15	87	2	5	3	8	5	1	5	23	21	14	16	CASTLEBAR.
52	25	13	20	95	3	11	1	12	4	1	3	15	3	1	16	CLAREMORRIS.
15	11	5	4	29	1	6	.	6	1	.	..	11	2	1	11	KILLALA.
119	116	15	19	248	4	15	2	17	6	.	7	62	28	17	56	SWINEFORD.
73	22	20	13	118	1	12	2	14	3	.	15	30	22	12	28	WESTPORT.
																31. Roscommon Co.
46	.	4	1	45	1	5	.	5	1	.	2	7	7	3	8	ATHLONE, part of.
1	1	1	.	2	.	1	.	1	.	.	.	.	.	.	.	BALLINASLOE, do.
40	15	3	4	59	.	3	.	3	.	.	3	8	4	2	8	BOYLE, do.
6	5	5	.	15	.	1	.	1	.	.	1	3	2	1	3	CARRICK-ON-SHAN, do.
84	21	14	20	123	2	13	1	14	3	.	1	11	11	6	10	CASTLEREAGH.
48	9	15	7	68	4	7	.	7	4	.	2	13	7	4	12	ROSCOMMON.
23	10	8	13	46	8	5	.	5	3	.	1	3	3	1	4	STROKESTOWN.
																32. Sligo Co.
38	10	2	4	51	.	2	1	3	1	.	2	5	3	1	6	BOYLE, part of.
11	.	14	9	27	1	6	.	6	1	.	2	10	4	1	12	DROMORE WEST.
32	58	33	14	119	5	11	2	13	7	1	1	29	10	7	25	SLIGO.
40	17	1	3	52	2	5	2	7	4		..	6	4	1	8	TOBERCURRY.

Ages of 6,578 Persons who were Married in Ireland in the Year 1900.

The Total Number of Marriages Registered in Ireland in the Year 1900 was 21,330; the precise Ages of both Parties were specified in 3,289 instances.

Ages of 3,289 Men and 3,289 Women married in Ireland in the Year 1900.

—	15-	16-	17-	18-	19-	20-	21-	25-	30-	35-	40-	45-	50-	55-	60-	65-	70-	75-	80-	Total.
Men . . .	.	.	2	11	61	120	882	1,057	614	270	133	63	41	19	11	3	1	1	.	3,289
Women . .	1	3	25	84	195	250	1,272	970	305	115	43	16	8	1	1	.	.	.	.	3,289

Ages of 3,037 Bachelors and 3,162 Spinsters married in 1900.

—	15-	16-	17-	18-	19-	20-	21-	25-	30-	35-	40-	45-	50-	55-	60-	65-	70-	75-	80-	Total.
Bachelors . .	.		2	11	61	120	875	1,040	563	225	85	28	16	8	2	1	.	.	.	3,037
Spinsters . .	1	3	25	84	195	250	1,266	941	279	83	24	7	3	1	.	.	.	.	.	3,162

Ages of 252 Widowers and 127 Widows married in 1900.

—	15-	16-	17-	18-	19-	20-	21-	25-	30-	35-	40-	45-	50-	55-	60-	65-	70-	75-	80-	Total.
Widowers . .	.	.	.	.	.	.	7	17	51	45	48	35	25	11	9	2	1	1	.	252
Widows . . .	.	.	.	.	.	.	6	29	26	32	19	9	5	.	1	.	.	.	.	127

Ages of 3,289 Husbands and their Wives in combination in 1900.

YEARS.	AGES OF WIVES. 15-	16-	17-	18-	19-	20-	21-	25-	30-	35-	40-	45-	50-	55-	60-	65-	70-	75-	80-	Total Husbands.	
AGES OF HUSBANDS. 15—	.	.	.	.	.	.	..	..	.	.	..	.	..	.	..	..	.	.	.	.	15—
16—	.	..	.	.	.	.	.	..	.	.	.	.	..	.	..	..	.	.	.	.	16—
17—	.	.	.	1	.	1	.	.	.	.	.	.	...	.	..	..	.	.	.	2	17—
18—	.	.	.	2	4	5	.	.	.	.	.	.	.	.	..	.	.	.	..	11	18—
19—	.	.	5	19	23	6	6	1	1	.	.	.	.	.	.	.	.	.	.	61	19—
20—	.	1	5	16	36	32	28	1	1	.	.	.	..	..	..	.	.	.	..	120	20—
21—	.	2	11	27	76	115	513	120	16	1	1	.	.	..	..	.	.	.	.	882	21—
25—	1	.	2	12	41	60	467	398	63	12	1	.	..	.	..	.	.	.	.	1,057	25—
30—	.	.	2	2	12	21	182	268	107	18	1	.	1	.	..	...	..	.	.	614	30—
35—	.	.	.	4	2	6	49	120	47	35	7	..	..	.	..	..	.	.	.	270	35—
40—	..	.	.	1	1	3	17	40	39	19	11	1	1	.	..	.	..	.	.	133	40—
45—	.	.	.	.	.	.	6	11	16	13	8	7	2	.	..	.	.	.	.	63	45—
50—	.	.	.	.	.	1	3	5	8	12	7	3	2	.	..	.	.	.	..	41	50—
55—	.	.	.	.	.	.	1	3	2	4	5	2	1	1	..	.	.	.	.	19	55—
60—	.	.	.	.	.	.	.	2	3	.	2	3	1	.	..	.	.	.	..	11	60—
65—	.	.	.	.	.	.	..	1	1	1	.	..	...	..	..	..	.	.	..	3	65—
70—	..	..	.	.	..	.	.	.	1	.	.	.	...	..	..	..	.	.	.	1	70—
75—	..	..	.	.	.	.	..	..	.	.	.	.	..	.	1	..	.	.	..	1	75—
80 & up.	..	..	.	.	.	.	..	..	.	.	.	.	.	.	..	.	.	.	..	.	80 & up.
Total Wives,	1	3	25	84	195	250	1,272	970	305	115	43	16	8	1	1	.	.	.	.	3,289	Husbands.
																				3,289	Wives.

The Table read *vertically* shows the number of *Wives* at each age, with the ages of their Husbands when married:—Thus, of 84 *Wives* of the age 18 and under 19 years, *One* married a Husband aged 17; *Two* married Husbands aged 18 years, &c.

Read *horizontally* the Table shows the number of *Husbands* at each age, with the ages of their Wives when married:—Thus of 120 *Husbands* of the age 20 and under 21 years *One* married a Wife aged 16 years; *Five* married Wives aged 17 years, &c.

Ages of 2,964 Bachelors and 2,964 Spinsters who intermarried in 1900.

YEARS.	AGES OF SPINSTERS. 15-	16-	17-	18-	19-	20-	21-	25-	30-	35-	40-	45-	50-	55-	60-	65-	70-	75-	80-	Total Bachelors.	
AGES OF BACHELORS. 15—	.	.	.	.	.	.	.	.	.	.	.	..	.	..	..	..	.	..	.	.	15—
16—	.	.	.	.	.	.	.	.	.	.	.	..	..	.	..	..	.	..	.	.	16—
17—	.	.	.	1	.	1	.	.	.	.	.	..	..	.	..	..	.	..	.	2	17—
18—	.	.	.	2	4	5	.	.	.	.	.	..	..	.	..	.	.	.	.	11	18—
19—	.	.	5	19	23	6	6	1	1	.	.	..	..	..	..	..	.	.	.	61	19—
20—	.	1	5	16	36	32	26	1	1	.	.	..	..	..	..	..	.	.	.	118	20—
21—	.	2	11	27	76	113	509	114	16	.	1	..	...	..	.	..	..	.	.	869	21—
25—	1	.	2	11	41	57	462	380	54	8	.	..	...	..	..	..	.	.	.	1,016	25—
30—	.	.	2	2	12	21	165	247	87	13	1	.	1	.	..	..	..	.	.	551	30—
35—	.	.	.	4	2	5	42	97	37	23	3	.	...	..	..	.	.	.	.	213	35—
40—	.	.	.	.	.	2	12	30	21	7	6	.	1	..	..	..	.	.	.	79	40—
45—	.	.	.	.	.	.	3	7	7	5	.	1	...	.	.	.	.	.	.	23	45—
50—	.	.	.	.	.	1	2	3	5	1	1	..	..	..	.	.	.	..	.	13	50—
55—	.	.	.	.	.	.	.	1	2	1	1	..	..	1	.	.	.	.	.	6	55—
60—	.	.	.	.	.	.	.	.	.	.	1	.	.	.	.	..	.	.	.	1	60—
65—	.	.	.	.	.	.	.	1	.	.	.	..	..	.	.	.	.	.	.	1	65—
70—	.	.	.	.	.	.	.	.	.	.	.	.	.	.	.	.	.	.	.	.	70—
75—	.	.	.	.	.	.	.	.	.	.	.	..	.	.	.	.	.	.	.	.	75—
80 & up.	.	.	.	.	.	.	.	.	.	.	.	..	.	..	...	...	...	...	...	...	80 & up.
Total Bachelors,	.	.	.	.	.	.	.	.	.	.	.	.	.	.	.	.	.	.	.	2,964	Bachelors.
Total Spinsters,	1	3	25	82	194	243	1,227	882	231	58	14	1	2	1	.	.	.	.	.	2,964	Spinsters.

AGES of 73 BACHELORS and 73 WIDOWS who intermarried in the year 1900.

YEARS.	AGES OF WIDOWS. 15–	16–	17–	18–	19–	20–	21–	25–	30–	35–	40–	45–	50–	55–	60–	65–	70–	75–	80–	Total Bachelors.	
AGES OF BACHELORS. 15—	.	..	..	...	..	..	..	..	.	.	.	..	.	.	...	...	.	...	..	..	15—
16—	.	..	..	...	...	..	..	..	.	.											16—
17—	.	..	..	...	...	..	..	..	.	.	.	.	.	.	..	..	.	..	.	..	17—
18—	.	..	..	...	..	.	..	..	.	.	.	..	.	.	..	..	.	...	..	..	18—
19—	.	..	..	...	..	.	..	..	.	.	.	...	.	.	...	.	.	..	.	..	19—
20—	.	...	..	...	...	..	2	..	.	.	.	.	.	.	...	.	.	...	.	2	20—
21—	.	..	..	..	...	..	1	4	.	1	.	..	.	.	...	.	.	...	.	6	21—
25—	.	..	.	..	...	.	1	12	6	4	1	...	.	.	...	.	.	...	.	24	25—
30—	.	...	.	...	...	.	...	6	3	3	.	..	.	.	...	...	.	...	.	12	30—
35—	.	...	..	...	..	..	.	3	1	5	3	..	.	.	...	..	.	...	.	12	35—
40—	.	...	...	...	...	.	.		2	3	1	..	.	.	...	.	.	...	.	6	40—
45—	..	...	...	...	.	..	.	..	..	.	2	2	1	.	...	..	.	...	.	5	45—
50—	..	...	..	...	..	..	..	..	..	3	.	..	.	.	...	.	.	...	.	3	50—
55—	.	...	...	...	.	.	.	..	..	1	.	.	1	.	.	.	.	..	.	2	55—
60—	.	...	...	...	..	.	..	..	...	.	..	1	...	...	...	...	...	...	...	1	60—
65—	.	...	...	...	..	.	..	..	...	.	.	.	.	.	.	.	.	...	.	.	65—
70—	.	...	...	...	...	...	...	...	...	..	.	.	.	.	.	.	.	...	.	.	70—
75—	..	...	...	...	...	.	...	..	...	.	.	..	.	.	..	.	.	...	.	.	75—
80 & up.	..	..	...	..		...	...	..	...	.	.	..	.	..	..	.	.	...	.	.	80 & up.
Total Widows	..	...	...	...	.	..	...	.	...	.	.	...	.	...	...	.	..	...	.	73	Bachelors, Widows.
	..	...	...	...	..	...	4	25	13	20	7	3	2	...	..	..	.	...	.	73	

AGES of 198 WIDOWERS and 198 SPINSTERS who intermarried in the year 1900.

YEARS.	AGES OF SPINSTERS. 15–	16–	17–	18–	19–	20–	21–	25–	30–	35–	40–	45–	50–	55–	60–	65–	70–	75–	80–	Total Widowers	
AGES OF WIDOWERS. 15—	.	...	...	...	...	...	...	.	..	.	.	...	.	..	.	..	.	..	.	.	15—
16—	.	...	..	...	...	...	...	.	.	.		.	.	.	.	.	.	..	.	.	16—
17—	.	.	..	...	...	..	...	.	..	.	.	.	.	.	.	.	.	..	.	.	17—
18—	.	...	..	...	...	..	...	.	..	.	.	.	.	.	.	.	.	..	.	.	18—
19—	.	..	..	..	..	.	..	.	.	.	.	.	..	.	.	..	.	..	..	.	19—
20—	.	..	..	.	.	..	.	.	.	.	.	.	.	.	.	.	.	..	.	.	20—
21—	.	.	..	.	..	2	3	2	.	.	.	.	.	..	..	.	..	...	.	7	21—
25—	.	..	.	1	.	3	4	4	.	.	.	.	..	..	..	.	.	...	.	12	25—
30—	.	.	.	.	..	.	16	15	13	1	.	.	.	..	.	.	...	...	.	45	30—
35—	.	.	..	.	.	1	7	19	9	6	1	.	.	.	.	.	..	..	.	43	35—
40—	.	.	..	1	1	1	4	9	10	6	1	.	.	.	.	.	.	..	.	33	40—
45—	.	.	.	.	.	.	3	4	8	4	1	2	.	.	.	.	..	.	.	22	45—
50—	.	.	..	.	...	.	1	2	3	6	4	1	1	.	.	.	.	..	.	18	50—
55—	.	.	..	..	..	.	1	2	.	1	2	1	.	.	.	.	.	.	.	7	55—
60—	.	..	..	.	..	.	.	2	3	.	1	2	.	.	.	.	.	.	.	8	60—
65—	.	.	.	.	..	.	.	.	1	1	.	.	.	.	.	.	.	.	.	2	65—
70—	.	.	.	.	.	.	.	.	1	.	..	.	.	.	.	.	.	.	.	1	70—
75—	.	..	.	.	..	.	.	.	..	.	.	.	.	.	.	.	.	.	.	.	75—
80 & up.	.	.	.	.	.	.	...	.	..	.	.	..	.	.	.	.	.	.	.	.	80 & up.
Total Spinsters.	.	.	.	.	.	..	.	...	..	.	.	.	.	.	.	.	.	.	.	198	Widowers. Spinsters.
	.	.	.	.	1	7	39	59	48	25	10	6	1	.	.	.	.	.	.	198	

AGES of 54 WIDOWERS and 54 WIDOWS who intermarried in the year 1900.

YEARS.	AGES OF WIDOWS. 15–	16–	17–	18–	19–	20–	21–	25–	30–	35–	40–	45–	50–	55–	60–	65–	70–	75–	80–	Total Widowers	
AGES OF WIDOWERS. 15—	.	.	.	.	.	.	.	.	.	.	.	.	.	..	.	.	.	..	..	.	15—
16—	.	.	.	.	.	.	.	.	.	.	.	.	.	..	.	.	.	.	..	.	16—
17—	.	.	.	.	.	.	.	.	.	.	.	.	.	.	.	.	.	.	.	.	17—
18—	.	.	.	.	.	.	.	.	.	.	.	.	.	.	.	.	.	.	.	.	18—
19—	.	.	.	.	.	.	.	.	.	.	.	.	.	.	.	.	.	.	.	.	19—
20—	.	.	.	.	.	.	.	.	.	.	.	.	.	.	.	.	.	.	.	.	20—
21—	.	.	.	.	.	.	.	.	.	.	.	.	.	.	.	.	.	.	.	.	21—
25—	.	.	.	.			.	2	3	.	.	.	.	.	.	.	.	.	.	5	25—
30—	.	.	.	.	...		1	.	4	1	.	.	.	.	.	.	.	.	.	6	30—
35—	.	.	.	.	..	.	.	1	.	1	.	.	.	.	.	.	.	.	.	2	35—
40—	.	.	.	.	.	..	1	1	6	3	3	1	.	.	.	.	.	.	.	15	40—
45—	.	.	.	.	.	...	.	.	1	4	5	2	1	.	.	.	.	.	.	13	45—
50—	.	.	.	.	.	.	...	.	.	2	2	2	1	.	.	.	.	.	.	7	50—
55—	.	.	.	.	.	.	..	.	.	1	2	1	.	.	.	.	.	.	.	4	55—
60—	.	.	.	.	.	..	.	..	.	.	.	.	1	.	.	.	.	.	.	1	60—
65—	.	.	.	.	.	.	.	..	.	.	.	.	.	.	..	.	.	.	.	.	65—
70—	.	.	.	.	.	..	.	..	.	.	.	.	.	.	.	.	.	.	.	.	70—
75—	.	.	.	.	.	.	.	..	.	.	.	.	.	.	1	.	.	.	.	1	75—
80 & up.	.	..	.	.	..	.	.	..	.	.	.	.	.	.	.	.	.	.	.	.	80 & up.
Total Widows.	.	.	.	.	.	.	.	.	.	.	.	.	.	.	.	.	.	.	.	54	Widowers.
	.	..	.	.	.	.	2	4	14	13	12	6	3	.	1	.	.	.	.	54	Widows.

MARRIAGES, BIRTHS, AND DEATHS in each PROVINCE and COUNTY in IRELAND, registered in the year 1900.

PROVINCES AND COUNTIES.	Area in Statute Acres, exclusive of the larger Rivers, Lakes, and Tideways.	Population, 1891.	TOTAL. Marriages.	TOTAL. Births.	TOTAL. Deaths.	Births. Including Illegitimate Births. Males.	Births. Including Illegitimate Births. Females.	Births. Illegitimate Births. Males.	Births. Illegitimate Births. Females.	Deaths. Males.	Deaths. Females.	Excess of Births over Deaths.
IRELAND	20,327,947	4,704,750	21,330	101,459	87,606	52,234	49,225	1,379	1,323	42,953	44,653	13,853
PROVINCES.												
No. I. LEINSTER,	4,839,429	1,191,782	5,934	26,089	25,157	13,404	12,685	343	322	12,521	12,636	932
II. MUNSTER,	5,949,260	1,173,643	4,431	23,500	20,518	11,979	11,521	306	287	10,281	10,237	2,982
III. ULSTER,	5,322,334	1,619,814	8,623	38,109	31,880	19,774	18,335	694	679	15,189	16,691	6,229
CONNAUGHT,	4,216,924	719,511	2,342	13,761	10,051	7,077	6,684	36	35	4,962	5,089	3,710
I.—PROVINCE OF LEINSTER.—MARRIAGES, BIRTHS, AND DEATHS, 1900—COUNTIES.												
No. 1 CARLOW,	221,458	41,964	163	840	72	433	407	13	11	343	381	116
2 DUBLIN,	226,686	416,860	2,991	11,916	11,302	6,050	5,866	185	159	5,606	5,696	614
3 KILDARE,	418,496	70,206	315	1,342	1,310	670	672	14	11	677	633	32
4 KILKENNY,	509,245	87,496	283	1,602	1,619	803	799	17	20	804	815	—17
5 KING'S	493,263	65,563	257	1,175	1,175	606	569	6	13	590	585	.
6 LONGFORD,	257,770	52,647	186	929	963	490	439	3	9	498	465	—34
7 LOUTH,	202,174	71,914	269	1,324	1,250	687	637	20	14	591	659	74
8 MEATH,	577,743	76,111	264	1,259	1,291	668	591	7	10	662	629	—32
9 QUEEN'S,	424,690	63,855	221	1,119	1,077	586	533	12	10	529	548	42
10 WESTMEATH,	434,626	68,611	219	1,140	1,197	617	523	12	10	611	586	—57
11 WEXFORD,	573,321	112,063	479	2,157	2,050	1,127	1,030	40	36	1,005	1,045	107
12 WICKLOW,	499,957	64,492	287	1,286	1,199	667	619	14	19	605	594	87
II.—PROVINCE OF MUNSTER.—MARRIAGES, BIRTHS, AND DEATHS, 1900—COUNTIES.												
13 CLARE,	784,956	126,244	388	2,199	1,979	1,114	1,085	21	16	1,013	966	220
14 CORK,	1,838,921	438,432	1,713	8,841	8,002	4,472	4,369	99	81	4,005	3,997	839
15 KERRY,	1,159,356	179,136	660	3,986	2,622	1,998	1,988	35	34	1,338	1,284	1,364
16 LIMERICK,	662,973	158,912	651	3,289	3,053	1,706	1,583	63	65	1,497	1,556	236
17 TIPPERARY,	1,049,851	174,298	612	3,296	3,053	1,714	1,582	47	47	1,527	1,526	243
18 WATERFORD,	453,203	96,621	407	1,889	1,809	975	914	41	44	901	908	80
III.—PROVINCE OF ULSTER.—MARRIAGES, BIRTHS, AND DEATHS, 1900—COUNTIES.												
19 ANTRIM,	711,487	430,865	3,239	13,095	10,280	6,800	6,295	307	306	4,817	5,463	2,815
20 ARMAGH,	312,659	137,877	603	2,912	2,681	1,529	1,383	57	53	1,239	1,442	231
21 CAVAN,	467,025	111,917	357	1,868	1,662	965	903	13	18	835	827	206
22 DONEGAL,	1,190,268	185,635	806	3,807	2,910	1,972	1,835	39	28	1,428	1,482	897
23 DOWN,	612,093	269,734	1,546	7,519	5,593	3,855	3,664	107	104	2,608	2,985	1,926
24 FERMANAGH,	417,665	74,170	276	1,275	1,226	673	602	31	27	647	579	49
25 LONDONDERRY,	513,388	152,009	797	3,219	2,828	1,674	1,545	61	61	1,313	1,515	391
26 MONAGHAN,	318,806	86,206	334	1,410	1,567	728	682	19	17	778	789	—157
27 TYRONE,	778,943	171,401	635	3,004	3,133	1,578	1,426	60	65	1,524	1,609	—129
IV.—PROVINCE OF CONNAUGHT.—MARRIAGES, BIRTHS, AND DEATHS, 1900—COUNTIES.												
28 GALWAY,	1,463,430	211,227	569	4,263	3,280	2,185	2,078	15	16	1,609	1,671	983
29 LEITRIM,	376,510	78,618	275	1,397	1,068	743	654	5	1	552	516	329
30 MAYO,	1,327,777	218,698	808	4,491	2,817	2,258	2,233	5	9	1,369	1,448	1,674
31 ROSCOMMON,	607,002	116,552	404	1,921	1,536	1,030	891	6	7	769	767	385
32 SLIGO,	442,205	94,416	286	1,689	1,250	861	828	5	2	663	687	339

MARRIAGES, BIRTHS, and DEATHS *registered* in the Year 1900.

I.—PROVINCE OF LEINSTER.—MARRIAGES, BIRTHS, AND DEATHS, 1900.

SUPERINTENDENT REGISTRARS' DISTRICTS, ARRANGED BY COUNTIES.*

Wherever the minus sign (—) is prefixed to the number given in the column headed "Excess of Births over Deaths," it denotes that the births, instead of exceeding the deaths, were, in fact, *less than the Deaths* to the extent stated.

SUPERINTENDENT REGISTRARS' DISTRICTS.	Area in Statute Acres.	Population, 1891.	TOTAL.			BIRTHS.				DEATHS.		Excess of Births over Deaths.
						Including Illegitimate Births.		Illegitimate Births.				
			MARRIAGES.	BIRTHS.	DEATHS.	Males.	Females.	Males.	Females.	Males.	Females.	
1. Carlow Co.*												
No. 1 Baltinglass, part of,	33,392	5,187	24	103	75	45	58	2	1	35	40	28
2 Carlow, do.	162,972	32,783	130	671	592	353	318	11	10	285	307	79
3 New Ross, do.	25,094	3,996	9	66	57	35	31	..	.	23	34	9
2. Dublin Co.												
4 Balrothery, . .	84,071	18,087	59	394	368	206	188	3	7	184	184	26
5 Celbridge, part of, .	26,237	5,242	29	110	88	59	51	..	.	42	46	22
6 Dublin, North, .	41,192	148,996	1,120	4,916	4,252	2,471	2,445	76	58	2,122	2,130	664
7 Dublin, South, .	48,190	200,709	1,517	5,572	5,678	2,844	2,728	97	84	2,816	2,862	—106
8 Rathdown, part of,	26,996	43,826	266	924	916	470	454	9	10	442	474	8
3. Kildare Co.												
9 Athy, part of,	113,111	18,915	95	364	415	179	185	6	3	209	206	—51
10 Baltinglass, do.	17,153	2,262	2	33	19	17	15	1	..	12	7	13
11 Celbridge, do.	53,697	9,314	21	196	173	99	97	2	2	88	85	23
12 Edenderry, do.	69,434	6,092	26	92	92	43	49	1	..	50	42	..
13 Naas, do.	165,101	33,623	171	658	611	332	326	4	6	318	293	47
4. Kilkenny Co.												
14 Callan, part of,	62,148	9,040	23	194	95	99	95	7	4	101	94	—1
15 Carrick-on-Suir, do.	32,120	5,121	14	67	81	36	31	.	1	53	28	—14
16 Castlecomer, . .	57,820	11,499	36	218	221	120	98	2	3	115	106	—3
17 Kilkenny, . .	110,943	25,457	84	519	485	236	274	1	7	236	249	25
18 New Ross, part of,	28,358	4,062	11	54	42	27	27	.	.	18	24	12
19 Thomastown, . .	107,577	14,876	57	239	267	126	113	2	1	129	138	—28
20 Urlingford, part of,	52,998	6,433	22	117	128	48	69	2	3	54	74	—11
21 Waterford, do.	57,281	11,008	36	293	290	111	92	3	1	98	102	3
5. King's Co.												
22 Birr, part of,	193,244	25,754	101	433	442	232	201	5	5	224	218	—9
23 Edenderry, do.	81,061	8,087	40	169	169	88	81	.	3	82	87	.
24 Mountmellick do.	24,548	3,060	11	67	45	38	29	1	.	18	27	22
25 Roscrea, do.	55,565	6,435	33	105	88	56	49	..	.	39	49	17
26 Tullamore, do.	138,845	22,227	72	401	431	193	209	.	5	227	204	—30
6. Longford Co.												
27 Ballymahon, part of,	69,733	10,673	46	157	198	89	68	..	2	103	95	—41
28 Granard, do.	77,964	17,010	52	297	333	161	136	2	2	176	157	—36
29 Longford, . . .	110,073	24,964	88	475	432	240	235	1	5	219	213	43
7. Louth Co.												
30 Ardee, part of,	65,909	13,143	46	201	201	103	98	5	1	98	103	..
31 Drogheda, do.	41,850	21,773	81	412	422	210	202	5	8	193	229	—10
32 Dundalk, . . .	94,415	36,998	142	711	627	374	337	10	5	300	327	84

* For Abstract showing the numbers by complete Superintendent Registrars' Districts, see pages 47-9.

I.—PROVINCE OF LEINSTER.—MARRIAGES, BIRTHS, AND DEATHS, 1900—SUPERINTENDENT REGISTRARS' DISTRICTS by Counties—*continued.*

No.	SUPERINTENDENT REGISTRARS' DISTRICTS.	AREA in Statute Acres.	Population, 1891.	TOTAL. MARRIAGES.	TOTAL. BIRTHS.	TOTAL. DEATHS.	BIRTHS. Including Illegitimate Births. Males.	BIRTHS. Including Illegitimate Births. Females.	BIRTHS. Illegitimate Births. Males.	BIRTHS. Illegitimate Births. Females.	DEATHS. Males.	DEATHS. Females.	Excess of Births over Deaths.
	8. Meath Co.												
33	ARDEE, part of,	30,309	3,629	7	64	49	38	26	1	.	23	26	15
34	DROGHEDA, do.	57,156	7,439	29	129	112	70	59	1	.	64	43	17
35	DUNSHAUGHLIN,	106,822	8,593	30	159	149	81	78	.	.	83	66	10
36	EDENDERRY, part of,	21,914	2,442	4	28	33	13	15	.	1	16	17	—5
37	KELLS,	103,426	15,586	59	252	218	145	107	2	1	126	92	34
38	NAVAN,	94,474	16,099	73	279	291	133	146	2	2	151	140	—12
39	OLDCASTLE, part of,	44,122	6,312	16	101	124	60	41	1	.	51	73	—23
40	TRIM,	119,520	16,011	46	247	315	128	119	.	6	148	167	—68
	9. Queen's Co.												
41	ABBEYLEIX,	127,042	19,080	62	313	321	162	151	4	3	161	160	—8
42	ATHY, part of,	48,020	6,720	18	116	111	62	54	.	.	52	59	5
43	CARLOW, do.	36,973	5,320	18	104	79	54	50	.	.	38	41	25
44	MOUNTMELLICK, do.	176,081	28,391	105	506	517	265	241	8	7	260	257	—11
45	ROSCREA, do.	36,574	4,344	18	80	49	43	37	.	.	18	31	31
	10. Westmeath Co.												
46	ATHLONE, part of	68,308	17,719	66	328	313	179	149	.	5	153	150	15
47	BALLYMAHON, do.	30,410	3,967	16	48	64	30	18	2	.	34	30	—16
48	DELVIN,	74,329	9,365	29	138	140	76	62	3	.	67	73	—2
49	GRANARD, part of,	36,428	4,322	13	70	58	36	34	.	.	31	27	12
50	MULLINGAR,	208,601	30,614	87	507	582	267	240	7	4	297	285	—75
51	TULLAMORE, part of,	16,550	2,624	8	49	40	29	20	.	1	19	21	9
	11. Wexford Co.												
52	ENNISCORTHY,	193,251	33,279	151	636	584	332	304	11	11	297	287	52
53	GOREY,	130,031	18,156	60	315	291	177	138	5	3	163	128	24
54	NEW ROSS, part of,	123,738	25,486	106	493	495	240	253	11	8	242	253	—2
55	WEXFORD,	126,301	35,142	162	713	680	378	335	13	14	303	377	33
	12. Wicklow Co.												
56	BALTINGLASS, part of,	103,806	11,212	48	180	192	94	86	1	5	102	90	—12
57	NAAS, do.	51,087	3,355	3	54	53	28	26	.	.	33	21	1
58	RATHDOWN, do.	34,502	12,253	51	234	236	121	113	4	.	111	125	—2
59	RATHDRUM,	227,487	27,626	142	632	566	337	295	9	11	281	285	66
60	SHILLELAGH,	83,075	10,046	43	186	152	87	99	...	3	79	73	34

II.—PROVINCE OF MUNSTER.—MARRIAGES, BIRTHS, AND DEATHS, 1900—SUPERINTENDENT REGISTRARS' DISTRICTS by Counties.

	13. Clare Co.												
61	BALLYVAGHAN,	71,433	4,387	7	81	73	40	41	2	1	26	47	8
62	CORROFIN,	61,386	5,699	12	89	94	43	46	2	1	50	44	—5
63	ENNIS,	112,505	21,771	90	426	373	196	230	5	4	203	170	53
64	ENNISTIMON,	99,281	20,108	45	373	345	207	166	7	2	199	146	28
65	KILLADYSERT,	62,319	10,503	35	190	182	102	88	1	.	95	87	8
66	KILRUSH,	136,788	31,423	96	518	495	262	256	3	3	233	262	23
67	LIMERICK, part of,	68,700	8,943	22	128	110	70	58	.	1	49	61	18
68	SCARIFF,	86,320	11,715	42	218	148	115	103	.	1	71	77	70
69	TULLA,	86,225	11,695	39	176	159	79	97	1	3	87	72	17

II.—PROVINCE OF MUNSTER.—MARRIAGES, BIRTHS, AND DEATHS, 1900.

SUPERINTENDENT REGISTRARS' DISTRICTS by Counties—*continued.*

No.	SUPERINTENDENT REGISTRARS' DISTRICTS.	AREA in Statute Acres.	Population, 1891.	TOTAL. MARRIAGES.	TOTAL. BIRTHS.	TOTAL. DEATHS.	BIRTHS. Including Illegitimate Births. Males.	BIRTHS. Including Illegitimate Births. Females.	BIRTHS. Illegitimate Births. Males.	BIRTHS. Illegitimate Births. Females.	DEATHS. Males.	DEATHS. Females.	Excess of Births over Deaths.
	14. Cork Co.												
70	BANDON,	101,345	20,180	65	320	339	161	159	7	3	170	169	—19
71	BANTRY,	106,855	14,940	41	317	224	168	149	1	.	112	112	93
72	CASTLETOWN,	73,445	12,389	37	283	162	148	135	.	1	70	92	121
73	CLONAKILTY,	80,465	21,955	72	375	377	192	183	.	1	199	178	—2
74	CORK,	169,732	132,792	739	3,069	3,080	1,561	1,508	34	33	1,522	1,558	—11
75	DUNMANWAY,	103,917	15,197	36	328	252	165	163	3	.	129	123	76
76	FERMOY,	148,360	25,533	84	456	451	227	229	3	4	227	224	5
77	KANTURK	185,685	26,171	107	525	467	280	245	7	6	222	245	58
78	KILMALLOCK, part of,	19,384	4,225	14	116	73	57	59	1	.	46	27	43
79	KINSALE,	79,651	18,823	64	338	335	151	187	3	.	158	177	3
80	MACROOM,	179,108	26,088	58	504	369	256	248	2	3	199	170	135
81	MALLOW,	149,565	23,405	66	483	481	255	228	11	9	217	214	52
82	MIDDLETON,	109,266	23,993	119	403	365	193	210	10	3	189	176	38
83	MILLSTREET,	74,905	12,163	24	241	192	116	125	7	4	97	95	49
84	MITCHELSTOWN, pt. of,	48,406	9,852	32	175	177	85	90	5	7	96	81	—2
85	SKIBBEREEN,	115,024	28,450	100	541	377	279	262	2	5	204	173	164
86	SKULL,	57,169	11,233	23	176	151	85	91	2	1	77	74	25
87	YOUGHAL, part of,	36,639	11,043	32	191	180	93	98	1	1	71	109	11
	15. Kerry Co.												
88	CAHERSIVEEN,	197,545	23,854	74	544	259	267	277	5	4	136	123	285
89	DINGLE,	125,278	19,021	98	564	297	296	268	.	.	150	147	267
90	KENMARE,	198,152	16,319	44	337	142	167	170	1	.	74	68	195
91	KILLARNEY,	251,287	40,558	155	834	638	396	438	3	8	328	310	196
92	LISTOWEL, part of,	165,247	34,597	125	717	607	359	358	12	12	300	307	110
93	TEALEE,	221,847	44,787	164	990	679	513	477	14	10	350	329	311
	16. Limerick Co.												
94	CROOM,	83,324	12,539	36	206	206	108	98	4	5	106	100	.
95	KILMALLOCK, part of,	125,766	23,943	64	471	465	228	243	14	19	231	234	6
96	LIMERICK, do.	109,251	60,049	352	1,452	1,386	739	713	20	26	677	709	66
97	LISTOWEL, do.	24,672	4,524	11	97	69	53	44	.	1	29	40	28
98	MITCHELSTOWN, do.	38,551	5,890	9	124	73	62	62	1	1	42	31	51
99	NEWCASTLE,	143,862	26,505	101	492	456	261	231	14	7	213	243	36
100	RATHKEALE,	101,888	17,627	54	299	296	168	131	8	6	147	149	3
101	TIPPERARY, part of,	35,659	7,835	24	148	102	87	61	2	.	52	50	46
	17. Tipperary Co.												
102	BIRR, part of,	27,428	2,290	11	34	29	20	14	.	.	11	18	5
103	BORRISOKANE,	81,850	9,180	33	170	149	97	73	3	.	77	72	21
104	CALLAN, part of,	41,863	6,205	20	139	110	84	55	3	.	50	60	29
105	CARRICK-ON-SUIR, do.	26,057	8,616	45	221	239	104	117	9	7	115	124	—18
106	CASHEL,	156,137	22,183	83	395	395	211	184	5	7	196	199	.
107	CLOGHEEN,	117,422	17,022	43	329	287	171	158	5	6	137	150	42
108	CLONMEL, part of,	46,952	15,628	54	329	389	160	169	5	9	187	202	—60
109	NENAGH,	183,088	27,382	90	480	362	243	237	4	4	195	167	118
110	ROSCREA, part of,	57,540	9,069	26	149	160	83	66	.	2	89	78	—11
111	THURLES,	142,542	25,613	104	475	447	235	240	4	5	218	229	28
112	TIPPERARY, part of,	144,323	27,951	85	520	443	283	237	9	5	237	206	77
113	URLINGFORD, do.	24,644	3,159	18	55	43	23	32	.	2	22	21	12

II.—PROVINCE OF MUNSTER.—MARRIAGES, BIRTHS, AND DEATHS, 1900.—SUPERINTENDENT REGISTRARS' DISTRICTS by Counties—*continued.*

SUPERINTENDENT REGISTRARS' DISTRICTS.	Area in Statute Acres.	Population, 1891.	TOTAL. Marriages.	TOTAL. Births.	TOTAL. Deaths.	Births. Including Illegitimate Births. Males.	Births. Including Illegitimate Births. Females.	Births. Illegitimate Births. Males.	Births. Illegitimate Births. Females.	Deaths. Males.	Deaths. Females.	Excess of Births over Deaths.
8. Waterford Co.												
No.												
114 Car'k-on-Suir, pt. of,	54,453	5,962	20	124	94	70	54	1	2	52	42	30
115 Clonmel, do.	40,757	5,146	11	63	68	34	29	1	1	37	31	—5
116 Dungarvan, . .	94,044	17,021	47	332	356	172	160	11	6	190	166	—24
117 Kilmacthomas, .	64,478	8,342	25	148	165	71	77	1	4	78	87	—17
118 Lismore, . . .	97,048	15,124	68	255	228	137	118	4	11	114	114	27
119 Waterford, part of,	68,438	39,300	225	888	815	444	444	23	20	386	429	73
120 Youghal, do.	33,985	5,726	11	79	83	47	32	.	.	44	39	—4

III.—PROVINCE OF ULSTER.—MARRIAGES, BIRTHS, AND DEATHS, 1900—SUPERINTENDENT REGISTRARS' DISTRICTS by Counties.

19. Antrim Co.												
121 Antrim, . . .	117,127	29,655	135	724	622	377	347	14	20	317	305	102
122 Ballycastle, . .	102,197	14,470	60	260	292	146	114	9	7	142	150	—32
123 Ballymena, . .	161,162	58,897	271	1,261	1,020	679	582	48	33	472	548	241
124 Ballymoney, . .	121,133	31,162	139	681	576	366	315	26	30	279	297	105
125 Belfast, part of, .	32,044	232,854	2,240	8,629	6,482	4,434	4,195	163	179	3,000	3,482	2,147
126 Larne, . . .	117,801	33,370	189	801	603	422	379	23	17	299	304	198
127 Lisburn, part of, .	47,705	26,565	183	666	602	338	328	21	20	278	324	64
128 Lurgan, do.	12,318	3,892	22	73	83	38	35	3	.	30	53	—10
20. Armagh Co.												
129 Armagh, . . .	146,578	52,034	206	978	975	520	458	19	11	448	527	3
130 Banbridge, part of,	18,012	6,993	36	154	141	71	83	4	5	56	85	13
131 Castleblayney, do.	35,765	11,835	43	214	205	104	110	2	4	106	99	9
132 Lurgan, do.	40,333	41,282	223	1,089	867	559	530	24	27	396	471	222
133 Newry, do.	71,971	25,733	90	477	493	275	202	8	6	233	260	—16
21. Cavan Co.												
134 Bailieborough, .	71,951	18,010	65	303	289	157	146	3	2	148	141	14
135 Bawnboy, part of, .	61,908	10,867	33	196	150	103	93	2	3	73	77	46
136 Cavan, . . .	161,074	41,974	128	709	655	354	355	3	7	358	297	54
137 Cootehill, part of,	69,383	18,092	56	264	254	140	124	2	4	100	154	10
138 Enniskillen, do.	40,507	6,397	23	112	64	59	53	.	.	31	33	48
139 Granard, do.	20,281	5,612	22	98	88	54	44	.	.	47	41	10
140 Oldcastle, do.	41,921	10,935	26	186	162	98	88	3	2	78	84	24
22. Donegal C												
141 Ballyshannon, pt. of,	41,507	10,152	33	185	203	99	86	4	1	94	109	—18
142 Donegal, . . .	160,403	22,895	97	450	340	229	221	1	2	158	182	110
143 Dunfanaghy, . .	125,677	15,674	117	422	211	210	212	3	.	114	97	211
144 Glenties, . . .	257,479	34,219	148	733	495	391	342	6	3	224	271	238
145 Inishowen, . .	159,412	30,459	136	634	496	334	300	4	6	235	261	138
146 Letterkenny, . .	101,247	13,950	36	288	277	145	143	3	2	136	141	11
147 Londonderry, part of,	58,954	9,774	20	185	138	96	89	11	4	71	67	47
148 Milford, . .	111,334	21,808	93	420	315	223	197	3	3	157	158	105
149 Strabane, part of, .	53,103	11,600	40	218	200	113	105	3	7	102	98	18
150 Stranorlar, . .	121,152	15,108	96	272	235	132	140	1	.	137	98	37

III.—PROVINCE OF ULSTER.—MARRIAGES, BIRTHS, AND DEATHS, 1900—SUPERINTENDENT REGISTRARS' DISTRICTS by Counties—*continued.*

SUPERINTENDENT REGISTRARS' DISTRICTS.	Area in Statute Acres.	Population, 1891.	TOTAL.			BIRTHS.				DEATHS.		Excess of Births over Deaths.
			MARRIAGES.	BIRTHS.	DEATHS.	Including Illegitimate Births.		Illegitimate Births.				
						Males.	Females.	Males.	Females.	Males.	Females.	
23. Down Co.												
151 BANBRIDGE, part of,	107,138	40,548	205	813	796	407	406	18	14	367	423	23
152 BELFAST, do.	17,157	57,376	485	3,103	1,603	1,571	1,532	21	20	760	843	1,500
153 DOWNPATRICK, . . .	147,441	43,236	172	800	878	425	375	17	10	402	476	—78
154 KILKEEL, . . .	81,834	18,181	122	428	374	223	205	7	4	167	207	54
155 LISBURN, part of, .	71,336	23,725	87	444	377	233	211	6	8	185	192	67
156 LURGAN, do.	27,293	12,981	64	224	169	110	114	5	5	85	84	55
157 NEWRY, do.	66,004	32,401	181	687	580	365	322	7	7	271	309	107
158 NEWTOWNARDS, . .	93,890	41,286	230	1,020	822	521	499	26	36	371	451	198
24. Fermanagh Co.												
159 BALLYSHANNON, pt. of,	58,387	7,150	25	100	124	51	49	..	.	77	47	—24
160 CLONES, do.	45,703	8,923	31	153	134	75	78	1	..	65	69	19
161 ENNISKILLEN, do.	157,116	28,721	129	491	524	268	223	11	13	276	248	—33
162 IRVINESTOWN, do.	57,750	11,302	39	180	148	94	86	12	6	71	77	32
163 LISNASKEA, . .	98,709	18,074	52	351	296	185	166	7	8	158	138	55
25. Londonderry Co.												
164 COLERAINE, . .	118,786	33,417	158	707	615	362	345	16	18	284	331	92
165 LIMAVADY, . . .	152,711	23,369	104	444	382	243	201	13	12	181	201	62
166 LONDONDERRY, pt. of,	85,172	50,247	359	1,347	1,047	696	651	15	15	481	566	300
167 MAGHERAFELT, . .	156,719	44,976	176	721	784	373	348	17	16	367	417	—63
26. Monaghan Co.												
168 CARRICKMACROSS, .	65,651	17,834	67	282	273	129	153	2	2	132	141	9
169 CASTLEBLAYNEY, pt. of,	63,761	19,465	103	299	361	155	144	4	6	175	186	—62
170 CLONES, do.	27,799	8,913	51	167	158	86	81	5	5	80	78	9
171 COOTEHILL, do.	36,463	7,578	16	145	136	69	76	2	2	73	63	9
172 MONAGHAN, . .	125,132	32,416	97	517	639	289	228	6	3	318	321	—122
27. Tyrone Co.												
173 CASTLEDERG, . .	91,785	13,528	57	214	209	119	95	7	5	105	104	5
174 CLOGHER, . . .	89,285	16,987	46	257	296	123	134	3	2	136	160	—39
175 COOKSTOWN, . .	96,720	27,161	94	485	526	261	224	10	5	249	277	—41
176 DUNGANNON, . .	110,217	36,712	142	648	696	350	298	10	4	338	358	—48
177 IRVINESTOWN, pt. of,	24,131	5,103	12	62	96	26	36	.	3	54	42	—34
178 OMAGH, . . .	229,813	44,387	170	725	818	382	343	18	21	402	416	—93
179 STRABANE, part of, .	136,992	27,523	144	613	492	317	296	12	25	240	252	121

IV.—PROVINCE OF CONNAUGHT—MARRIAGES, BIRTHS, AND DEATHS, 1900.

SUPERINTENDENT REGISTRARS' DISTRICTS by Counties.

SUPERINTENDENT REGISTRARS' DISTRICTS.		AREA in Statute Acres.	Population, 1891.	TOTAL.			BIRTHS.				DEATHS.		Excess of Births over Deaths.
				MARRIAGES.	BIRTHS.	DEATHS.	Including Illegitimate Births.		Illegitimate Births.				
							Males.	Females.	Males.	Females.	Males.	Females.	
28. Galway Co.													
No.													
180	BALLINASLOE, part of,	125,536	16,563	57	297	355	142	155	3	3	183	172	—58
181	CLIFDEN, . . .	192,966	20,569	59	455	271	224	231	.	.	141	130	184
182	GALWAY, . . .	197,467	38,719	131	895	738	470	425	4	5	369	369	157
183	GLENNAMADDY, . .	100,214	18,486	42	369	245	190	179	1	2	125	120	124
184	GORT, . . .	106,048	14,201	16	228	184	123	105	.	2	86	98	44
185	LOUGHREA, . .	198,832	22,244	65	395	292	203	192	3	.	156	136	103
186	MOUNT BELLEW, .	102,383	16,477	38	368	221	187	181	2	1	97	124	147
187	OUGHTERARD, . .	172,289	18,975	47	468	248	238	230	.	.	123	125	220
188	PORTUMNA, . .	77,046	10,363	29	166	181	89	77	.	2	86	95	—15
189	TUAM, . . .	190,649	34,630	85	622	545	319	303	2	1	243	302	77
Leitrim Co.													
190	BALLYSHANNON, pt. of,	32 425	5,978	16	96	99	35	61	.	.	52	47	—3
191	BAWNBOY, do.	42,788	10,037	37	174	125	89	85	.	.	58	67	49
192	CAR'K-ON-SHAN do.	63,484	14,667	46	271	168	145	126	3	.	85	83	103
193	MANORHAMILTON, .	144,857	25,465	94	483	358	266	217	2	.	189	169	125
194	MOHILL, . . .	92,956	22,471	82	373	318	208	165	.	1	168	150	55
30. Mayo Co.													
195	BALLINA, . . .	150,412	27,394	58	446	280	227	219	1	2	134	146	166
196	BALLINROBE, . .	145,350	24,694	60	428	362	231	197	1	1	181	181	66
197	BELMULLET, . .	177,932	14,333	45	345	167	172	173	1	3	80	87	178
198	CASTLEBAR, . .	140,998	28,921	97	498	357	257	241	.	.	170	187	141
199	CLAREMORRIS, . .	110,788	28,424	110	605	357	301	304	1	.	182	175	248
200	KILLALA, . . .	104,882	9, 290	36	153	92	73	80	.	.	41	51	61
201	SWINEFORD, . .	151,494	48,261	269	1,155	693	571	584	.	1	333	360	462
202	WESTPORT, . .	345,921	37,381	133	861	509	426	435	1	2	248	261	352
31. Roscommon Co.													
203	ATHLONE, part of,	82,531	12,070	51	194	124	104	90	.	.	63	61	70
204	BALLINASLOE, do.	34,972	4,176	3	81	45	43	38	1	.	24	21	36
205	BOYLE, do.	84,506	19,319	62	333	245	191	142	1	3	138	107	88
206	CAR'K-ON-SHAN do.	37,333	7,494	16	110	103	53	58	..	.	42	61	7
207	CASTLEREAGH, . .	163,567	37,474	139	682	449	369	313	1	1	221	228	233
208	ROSCOMMON, . .	114,057	17,561	79	281	263	157	124	3	3	129	134	18
209	STROKESTOWN, . .	90,036	18,458	54	240	307	114	126	.	.	152	155	—67
32. Sligo Co.													
210	BOYLE, part of, .	75,525	16,033	54	243	158	116	127	1	.	84	74	85
211	DROMORE WEST, .	97,063	15,019	34	248	204	121	127	.	..	106	98	44
212	SLIGO, . . .	143,808	41,154	137	835	697	423	412	4	2	351	346	138
213	TOBERCURRY, . .	125,809	22,210	61	363	291	201	162	.	.	122	169	72

MARRIAGES, BIRTHS, AND DEATHS, REGISTERED IN THE YEAR 1900.

SUPERINTENDENT REGISTRARS' DISTRICTS OR POOR LAW UNIONS, ARRANGED ALPHABETICALLY.

Number or Numbers of Union in preceding Abstract.	Superintendent Registrars' Districts or Poor Law Unions.	Area in Statute Acres.	Population, 1891.	Total.			Births.				Deaths.		Excess of Births over Deaths.
							Including Illegitimate Births.		Illegitimate Births.				
				Marriages.	Births.	Deaths.	Males.	Females.	Males.	Females.	Males.	Females.	
41	Abbeyleix,	127,042	19,080	62	313	321	162	151	4	3	161	160	—8
121	Antrim,	117,127	29,655	135	724	622	377	347	14	20	317	305	102
30, 33	Ardee,	96,218	16,772	53	265	250	141	124	6	1	121	129	15
129,	Armagh,	146,578	52,034	206	978	975	520	458	19	11	448	527	3
46, 203	Athlone,	150,839	29,789	117	522	437	283	239	.	5	226	211	85
9,42	Athy,	161,131	25,635	113	480	526	241	239	6	3	261	265	—46
134	Bailieborough,	71,951	18,040	69	303	289	157	146	3	2	148	141	14
195	Ballina,	150,412	27,394	58	446	280	227	219	1	2	134	146	166
180, 204	Ballinasloe,	160,508	20,739	60	378	400	185	193	4	3	207	193	—22
196	Ballinrobe,	145,350	24,694	60	428	362	231	197	1	1	181	181	66
122	Ballycastle,	102,197	14,470	60	260	292	146	114	9	7	142	150	—32
27, 47	Ballymahon,	100,143	14,640	62	205	262	119	86	2	2	137	125	—57
123	Ballymena,	161,162	58,897	271	1,261	1,020	679	582	48	33	472	548	241
124	Ballymoney,	121,133	31,162	139	681	576	366	315	26	30	279	297	105
141, 159, 190	Ballyshannon,	132,319	23,280	74	381	426	185	196	4	1	223	203	—45
61	Ballyvaghan,	71,432	4,387	7	81	73	40	41	2	1	26	47	8
4	Balrothery,	84,071	18,087	59	394	368	206	188	3	7	184	184	26
1, 10, 56	Baltinglass,	154,351	18,659	74	315	286	156	159	4	6	149	137	29
130, 151	Banbridge,	125,150	47,541	241	967	931	478	489	22	19	423	508	36
70	Bandon,	101,345	20,180	65	320	339	161	159	7	3	170	169	—19
71	Bantry,	106,855	14,940	41	317	224	168	149	1	.	112	112	93
135, 191	Bawnboy,	104,696	20,904	70	370	275	192	178	2	3	131	144	95
125, 152	Belfast,	49,201	290,230	2,725	11,732	8,085	6,005	5,727	184	199	3,760	4,325	3,647
197	Belmullet,	177,932	14,333	45	345	167	172	173	1	3	80	87	178
22, 102	Birr,	220,672	28,044	112	467	471	252	215	5	5	235	236	—4
103	Borrisokane,	81,850	9,180	33	170	149	97	73	3	.	77	72	21
205, 210	Boyle,	160,031	35,352	116	576	403	307	269	2	3	222	181	173
88	Cahersiveen,	197,545	23,854	74	544	259	267	277	5	4	136	123	285
14, 104	Callan,	104,011	15,245	43	333	305	183	150	10	4	151	154	28
2, 43	Carlow,	199,945	38,103	148	775	671	407	368	11	10	323	348	104
168	Carrickmacross,	65,651	17,834	67	282	273	129	153	2	2	132	141	9
192, 206	Carrick-on-Shannon,	100,817	22,161	62	381	271	197	184	3	.	127	144	110
15, 105, 114	Carrick-on-Suir,	112,630	19,699	79	412	414	210	202	10	10	220	194	—2
106	Cashel,	156,137	22,183	83	395	395	211	184	5	7	196	199	.
198	Castlebar,	140,998	28,921	97	498	357	257	241	.	.	170	187	141
131, 169	Castleblayney,	99,526	31,300	151	513	566	259	254	6	9	281	285	—53
16	Castlecomer,	57,820	11,499	36	218	221	120	98	2	3	115	106	—3
173	Castlederg,	91,785	13,528	57	214	209	119	95	7	5	105	104	5
207	Castlereagh,	163,567	37,474	139	682	449	369	313	1	1	221	228	233
72	Castletown,	73,445	12,389	37	283	162	148	135	..	1	70	92	121
136	Cavan,	161,074	41,974	128	709	655	354	355	3	7	358	297	54
5, 11	Celbridge,	79,934	14,556	50	306	261	158	148	2	2	130	131	45
199	Claremorris,	110,788	28,424	110	605	357	301	304	1	.	182	175	248
181	Clifden,	192,966	20,569	59	455	271	224	231	.	.	141	130	184
107	Clogheen,	117,422	17,022	43	329	287	171	158	5	6	137	150	42
174	Clogher,	89,285	16,987	46	257	296	123	134	3	2	136	160	—39
73	Clonakilty,	80,465	21,955	72	375	377	192	183	.	1	199	178	—2
160, 170	Clones	73,502	17,836	82	320	292	161	159	6	5	145	147	28
108, 115	Clonmel,	87,709	20,774	65	392	457	194	198	6	10	224	233	—65
164	Coleraine,	118,786	33,417	158	707	615	362	345	16	18	284	331	93
175	Cookstown,	96,720	27,161	94	485	526	261	224	10	5	249	277	—41
137,171	Cootehill,	105,846	25,670	72	409	390	209	200	4	6	173	217	19
74	Cork,	169,732	132,792	739	3,080	3,080	1,561	1,508	34	33	1,522	1,558	—11
62	Corrofin,	61,386	5,699	12	89	94	43	46	2	1	50	44	—5

MARRIAGES, BIRTHS, AND DEATHS, REGISTERED IN THE YEAR 1900.

SUPERINTENDENT REGISTRARS' DISTRICTS OR POOR LAW UNIONS, ARRANGED ALPHABETICALLY—*con.*

Number or Numbers of Union in preceding Abstract.	Superintendent Registrars' Districts or Poor Law Unions.	Area in Statute Acres.	Population, 1891.	Total.			Births.				Deaths.		Excess of Births over Deaths.
							Including Illegitimate Births.		Illegitimate Births.				
				Marriages.	Births.	Deaths.	Males.	Females.	Males.	Females.	Males.	Females.	
94	Croom,	83,324	12,539	36	206	206	108	98	4	5	106	100	.
48	Delvin,	74,329	9,365	29	138	140	76	62	3	.	67	73	—2
89	Dingle,	125,278	19,021	98	564	297	296	268	.	.	150	147	267
142	Donegal,	160,403	22,891	97	450	340	229	221	1	2	158	182	110
153	Downpatrick,	147,441	43,236	172	800	878	425	375	17	10	402	476	—78
31, 34	Drogheda,	99,006	29,212	110	541	534	280	261	6	8	257	277	7
211	Dromore West,	97,063	15,019	34	248	204	121	127	.	.	106	98	44
6	Dublin, North	41,192	148,996	1,120	4,916	4,252	2,471	2,445	76	58	2,122	2,130	664
7	Dublin, South,	48,190	200,709	1,517	5,572	5,678	2,844	2,728	97	84	2,816	2,862	106
32	Dundalk,	94,415	36,998	142	711	627	374	337	10	5	300	327	84
143	Dunfanaghy,	125,677	15,674	117	422	211	210	212	3	.	114	97	211
176	Dungannon,	110,217	36,712	142	648	696	350	298	10	4	338	358	—48
116	Dungarvan,	94,044	17,021	47	332	356	172	160	11	6	190	166	—24
75	Dunmanway,	103,917	15,197	36	328	252	165	163	3	.	129	123	76
35	Dunshaughlin,	106,822	8,593	30	159	149	81	78	.	.	83	66	10
12, 22, 36	Edenderry,	172,409	16,621	70	289	294	144	145	1	4	148	146	—5
63	Ennis,	112,505	21,771	90	426	373	196	230	5	4	203	170	53
52	Enniscorthy,	193,251	33,279	151	636	584	332	304	11	11	297	287	52
138, 161	Enniskillen	197,623	35,118	152	603	588	327	276	11	13	307	281	15
64	Ennistimon,	99,281	20,108	45	373	345	207	166	7	2	199	146	28
76	Fermoy,	148,360	25,533	84	456	451	227	229	3	4	227	224	5
182	Galway,	197,467	38,719	131	895	738	470	425	4	5	369	369	157
183	Glennamaddy,	100,214	18,486	42	369	245	190	179	1	2	125	120	124
144	Glenties,	257,479	34,219	148	733	495	391	342	6	3	224	271	238
53	Gorey,	130,031	18,156	60	315	291	177	138	5	3	163	128	24
184	Gort,	106,048	14,201	16	228	184	123	105	.	2	86	98	44
28, 49, 139	Granard,	134,673	26,944	87	465	479	251	214	2	2	254	225	—14
145	Inishowen,	159,412	30,459	126	634	496	334	300	4	6	235	261	138
162, 177	Irvinestown,	81,881	16,405	51	242	244	120	122	12	9	125	119	—2
77	Kanturk,	185,685	26,171	107	525	467	230	245	7	6	222	245	58
37	Kells,	103,426	15,586	59	252	218	145	107	2	1	126	92	34
90	Kenmare,	198,152	16,319	44	337	142	167	170	1	.	74	68	195
154	Kilkeel,	81,834	18,181	122	428	374	223	205	7	4	167	207	54
17	Kilkenny,	110,943	25,457	84	510	485	236	274	1	7	236	249	25
65	Killadysert,	62,319	10,503	35	190	182	102	88	1	.	95	87	8
200	Killala,	104,882	9,290	36	153	92	73	80	.	.	41	51	61
91	Killarney,	251,287	40,558	155	834	638	396	438	3	8	328	310	196
117	Kilmacthomas,	64,478	8,342	25	148	165	71	77	1	4	78	87	—17
78, 95	Kilmallock,	145,150	28,168	78	587	533	285	302	15	19	277	261	49
66	Kilrush,	136,788	31,423	96	518	495	262	256	3	3	233	262	23
79	Kinsale,	79,651	18,823	64	338	335	151	187	3	.	158	177	3
126	Larne,	117,801	33,370	189	801	603	422	379	23	17	299	304	198
146	Letterkenny,	101,247	13,950	36	288	277	145	143	3	2	136	141	11
165	Limavady,	152,711	23,369	104	444	382	243	201	13	12	181	201	62
67, 96	Limerick,	177,951	68,992	374	1,580	1,496	809	771	20	27	726	770	84
127, 155	Lisburn,	119,041	50,290	270	1,110	979	571	539	27	28	463	516	131
118	Lismore,	97,048	15,124	68	255	228	137	118	4	11	114	114	27
163	Lisnaskea,	98,709	18,074	52	351	296	185	166	7	8	158	138	55
92, 97	Listowel,	189,919	39,121	136	814	676	412	402	12	13	329	347	138
147, 166	Londonderry,	144,126	60,021	379	1,532	1,185	792	740	26	19	552	633	347

MARRIAGES, BIRTHS, AND DEATHS, REGISTERED IN THE YEAR 1900.

SUPERINTENDENT REGISTRARS' DISTRICTS OR POOR LAW UNIONS, ARRANGED ALPHABETICALLY—*con.*

Number or Numbers of Union in preceding Abstract.	Superintendent Registrars' Districts or Poor Law Unions.	Area in Statute Acres.	Population, 1891.	Total. Marriages.	Total. Births.	Total. Deaths.	Births. Including Illegitimate Births. Males.	Births. Including Illegitimate Births. Females.	Births. Illegitimate Births. Males.	Births. Illegitimate Births. Females.	Deaths. Males.	Deaths. Females.	Excess of Births over Deaths.
29	Longford,	110,073	24,964	88	475	432	240	235	1	5	219	213	43
185	Loughrea,	198,832	22,244	65	395	292	203	192	3	.	156	136	103
128, 132, 156	Lurgan,	79,944	58,155	309	1,386	1,119	707	679	32	32	511	608	267
80	Macroom,	179,108	26,088	58	504	369	256	248	2	3	199	170	135
167	Magherafelt,	156,719	44,976	176	721	784	373	348	17	16	367	417	−63
81	Mallow,	149,565	23,405	66	483	431	255	228	11	9	217	214	52
193	Manorhamilton,	144,857	25,465	94	483	358	266	217	2	.	189	169	125
82	Middleton,	109,266	23,993	119	403	365	193	210	10	3	189	176	38
148	Millford,	111,334	21,808	93	420	315	223	197	3	3	157	158	105
83	Millstreet,	74,905	12,163	24	241	192	116	125	7	4	97	95	49
84, 98	Mitchelstown,	86,957	15,742	41	299	250	147	152	6	8	138	112	49
194	Mohill,	92,956	22,471	82	373	318	208	165	.	1	168	150	55
172	Monaghan,	125,132	32,416	97	517	639	289	228	6	3	318	321	−122
186	Mountbellew,	102,383	16,477	38	368	221	187	181	2	1	97	124	147
24, 44	Mountmellick,	200,629	31,451	116	573	562	303	270	9	7	278	284	11
50	Mullingar,	208,601	30,614	87	507	582	267	240	7	4	297	285	−75
13, 57	Naas,	216,188	36,978	174	712	664	360	352	4	6	350	314	48
38	Navan,	94,474	16,099	73	279	291	133	146	2	2	151	140	−12
109	Nenagh,	183,088	27,382	90	480	362	243	237	4	4	195	167	118
99	Newcastle,	143,862	26,505	101	492	456	261	231	14	7	213	243	36
3, 18, 54	New Ross,	177,190	33,544	126	613	594	302	311	11	8	283	311	19
133, 157	Newry,	137,975	58,134	271	1,164	1,073	640	524	15	13	504	569	91
158	Newtownards,	93,890	41,286	230	1,020	822	521	499	26	36	371	451	198
39, 140	Oldcastle,	86,043	17,247	42	287	286	158	129	4	2	129	157	1
178	Omagh,	229,813	44,387	170	725	818	382	343	18	21	402	416	−93
187	Oughterard,	172,289	18,975	47	468	248	238	230	.	.	123	125	220
188	Portumna,	77,046	10,363	29	166	181	89	77	.	2	86	95	−15
8, 58	Rathdown,	61,498	56,079	317	1,158	1,152	591	567	13	10	553	599	6
59	Rathdrum,	227,487	27,626	142	632	566	337	295	9	11	281	285	66
100	Rathkeale,	101,888	17,627	54	299	296	168	131	8	6	147	149	3
208	Roscommon,	114,057	17,561	79	281	263	157	124	3	3	129	134	18
25, 45, 110	Roscrea,	149,679	19,848	77	334	297	182	152	.	2	139	158	37
68	Scarriff,	86,320	11,715	42	218	148	115	103	.	1	71	77	70
60	Shillelagh,	83,075	10,046	43	186	152	87	99	.	3	79	73	34
85	Skibbereen,	115,024	28,450	100	541	377	279	262	2	5	204	173	164
86	Skull,	57,169	11,233	23	176	151	85	91	2	1	77	74	25
212	Sligo,	143,808	41,154	137	835	697	423	412	4	2	351	346	138
149, 179	Strabane,	190,095	39,123	184	831	692	430	401	15	33	342	350	139
150	Stranorlar,	121,152	15,108	96	272	235	132	140	1	.	137	98	37
209	Strokestown,	90,036	18,458	54	240	307	114	126	.	.	152	155	−67
201	Swineford,	151,494	48,261	269	1,155	693	571	584	.	1	333	360	462
19	Thomastown,	107,577	14,876	57	239	267	126	113	2	1	129	138	−28
111	Thurles,	142,542	25,613	104	475	447	235	240	4	5	218	229	28
101, 112	Tipperary,	179,987	35,786	109	668	545	370	298	11	5	289	256	123
213	Tobercurry,	125,809	22,210	61	363	291	201	162	.	.	122	169	72
93	Tralee,	221,847	44,787	164	990	679	513	477	14	10	350	329	311
40	Trim,	119,520	16,011	46	247	315	128	119	.	6	148	167	−68
189	Tuam,	190,649	34,630	85	622	545	319	303	2	1	243	302	77
69	Tulla,	86,225	11,695	39	176	159	79	97	1	3	87	72	17
26, 51	Tullamore,	155,395	24,851	80	450	471	221	229	.	6	246	225	−21
20, 113	Urlingford,	77,642	9,592	40	172	171	71	101	2	5	76	95	1
21, 119	Waterford,	125,719	50,303	261	1,091	1,015	555	536	26	21	484	531	76
202	Westport,	345,921	37,381	133	861	509	426	435	1	2	248	261	352
55	Wexford,	126,301	35,142	162	713	680	378	335	13	14	303	377	33
87, 120	Youghal,	70,624	16,769	42	270	263	140	130	1	1	115	148	7

BIRTHS AND DEATHS Registered in the Year 1900—REGISTRARS' DISTRICTS arranged by COUNTIES and SUPERINTENDENT REGISTRARS' DISTRICTS—*continued.*

No.	REGISTRARS' DISTRICTS.	AREA in Statute Acres.	Population in 1891.	TOTAL. BIRTHS.	TOTAL. DEATHS.	BIRTHS. Including Illegitimate Births. Males.	BIRTHS. Including Illegitimate Births. Females.	BIRTHS. Illegitimate Births. Males.	BIRTHS. Illegitimate Births. Females.	DEATHS. Males.	DEATHS. Females.	Excess of Births over Deaths.
	I.—PROVINCE OF LEINSTER.											
	Carlow Co.											
	1. BALTINGLASS, S.R DISTRICT, part of.											
1	Rathvilly,	33,392	5,185	103	75	45	58	2	1	35	40	28
	2. CARLOW, part of.											
1	Bagenalstown,	16,855	3,816	86	72	47	39	.	..	34	38	14
2	Borris,	26,376	4,207	68	62	35	33	1	2	22	40	6
3	Carlow, No. 1, *W.*	19,901	9,175	208	237	117	91	5	5	128	109	—29
4	Clonegall,	14,788	2,036	29	31	14	15	1	..	13	18	—2
5	Fennagh and Myshall,	31,716	4,327	81	61	38	43	1	2	28	33	20
6	Leighlinbridge,	20,100	3,511	85	51	40	45	2	1	20	31	34
7	Tullow,	33,236	5,711	114	78	62	52	1	.	40	38	36
	3. NEW ROSS, part of.											
1	St. Mullins,	25,094	3,996	66	57	35	31	.	.	23	34	9
	Dublin Co.											
	4. BALROTHERY.											
1	Balbriggan,	18,253	4,562	88	77	50	38	.	1	29	48	11
2	Holmpatrick, *W.*	7,127	3,023	83	94	40	43	2	3	53	41	—11
3	Kilsallaghan,	25,025	2,217	51	40	26	25	.	2	23	17	11
4	Lusk,	12,059	3,290	54	57	32	22	.	.	29	28	—3
5	Malahide,	6,913	2,343	52	35	18	34	.	.	17	18	17
6	Swords,	14,694	2,652	66	65	40	26	1	1	33	32	1
	5. CELBRIDGE, part of.											
1	Lucan,	9,023	2,895	65	45	41	24	.	.	22	23	20
2	Rathcoole,	17,214	2,347	45	43	18	27	.	.	20	23	2
	6. DUBLIN, NORTH.											
1	Blanchardstown and Castleknock,	13,296	7,781	107	99	54	53	.	.	57	42	8
2	Clontarf and Howth, No. 1,	2,737	4,138	96	70	56	40	1	.	30	40	26
3	,, ,, No. 2,	3,341	2,394	50	36	23	27	.	.	22	14	14
4	Coolock and Drumcondra, No. 1,	5,924	10,730	220	197	108	112	1	.	77	120	23
5	,, ,, No. 2,	1,237	846	24	19	9	15	.	.	11	8	5
6	Finglas and Glasnevin,	12,866	6,198	182	141	99	83	1	.	73	68	41
7	North City, No. 1, East,	1,791	27,147	641	482	317	324	1	1	215	267	159
8	,, ,, West,		34,836	831	943	422	409	6	1	449	494	—112
9	,, No. 2,		26,055	2,074	697	1,956	1,018	36	35	384	313	1,377
10	,, No. 3, *W.*		28,871	691	1,568	327	364	30	21	804	764	—877
	7. DUBLIN, SOUTH.											
1	Clondalkin,	5,963	2,213	49	38	23	26	.	1	20	18	11
2	Donnybrook,	1,987	24,629	531	508	268	263	.	1	254	254	23
3	Palmerston,	3,282	7,873	214	157	101	113	.	1	89	68	57
4	Crumlin,	11,954	7,135	117	71	57	60	..	.	39	32	46
5	Rathfarnham,			53	40	29	24	1	.	15	25	13
6	Rathmines,	1,714	27,796	572	781	298	274	.	2	354	427	—209
7	South City, No. 1, *W.*,	1,942	33,194	1,068	1,827	527	541	41	30	911	916	—759
8	,, No. 2,		18,547	367	367	191	176	.	.	181	186	.
9	,, No. 3,		40,558	1,287	1,043	653	634	21	15	524	519	244
10	,, No. 4,		35,793	1,250	797	668	588	34	25	410	387	459
11	Tallaght,	21,403	2,971	58	49	29	29	..	.	19	30	9

NOTE.—The Registrars' Districts are subdivisions of the Unions or Superintendent Registrars' Districts, and are identical with the Dispensary Districts of the same names, except in a few instances. See note pp. 26-7.

The letter *W.* denotes that the Registrar's District contains within its limits the Workhouse belonging to the Union or Superintendent Registrar's District.

Wherever the minus sign (—) is prefixed to the numbers given in the column headed "Excess of Births over Deaths," it denotes that the births, instead of exceeding the deaths, were, in fact, *less than the deaths* to the extent stated.

BIRTHS AND DEATHS Registered in the Year 1900—REGISTRARS' DISTRICTS arranged by COUNTIES and SUPERINTENDENT REGISTRARS' DISTRICTS—*continued.*

No.	REGISTRARS' DISTRICTS.	AREA in Statute Acres.	Population in 1891.	TOTAL. BIRTHS.	TOTAL. DEATHS.	BIRTHS. Including Illegitimate Births. Males.	BIRTHS. Including Illegitimate Births. Females.	BIRTHS. Illegitimate Births. Males.	BIRTHS. Illegitimate Births. Females.	DEATHS. Males.	DEATHS. Females.	Excess of Births over Deaths.
	I.—PROVINCE OF LEINSTER—*con.*											
	8. RATHDOWN, part of.											
1	Blackrock & Stillorgan, No. 1,	959	7,983	156	144	82	74	1	1	64	80	12
2	,, No. 2,	3,093	3,749	69	73	43	26	.	.	44	29	—4
3	Bray, No. 2.	4,615	1,660	36	24	16	20	.	1	13	11	12
4	Dundrum & Glencullen, No. 1,	4,564	4,508	95	75	41	54	.	1	43	32	20
5	,, No. 2,	7,256	1,859	42	25	22	20	.	1	12	13	17
6	Killiney, *W.*,	5,047	6,715	159	204	77	82	8	6	101	103	—45
7	Kingstown, No. 1,	1,462	17,352	192	211	93	99	.	.	96	115	—19
8	,, No. 2,			175	160	96	79	.	.	69	91	15
	Kildare Co.											
	9. ATHY, part of.											
1	Athy, *W.*,	30,509	8,082	154	252	70	84	6	3	132	120	—98
2	Castledermot,	24,607	2,799	57	51	26	31	.	.	29	22	6
3	Fontstown,	26,293	2,542	47	36	28	19	.	.	15	21	11
4	Monasterevin,	31,702	5,492	106	76	55	51	.	.	33	43	30
	10. BALTINGLASS, part of.											
1	Baltinglass, No. 2,	17,153	2,262	32	19	17	15	1	.	12	7	13
	11. CELBRIDGE, part of.											
1	Celbridge, *W.*,	16,793	3,028	77	83	36	41	2	2	50	33	—6
2	Kilcock,	25,755	3,302	50	48	31	19	.	.	23	25	2
3	Maynooth,	11,149	2,984	69	42	32	37	.	.	15	27	27
	12. EDENDERRY, part of.											
1	Carbury,	34,027	2,414	41	34	23	18	1	.	24	10	7
2	Johnstown,	19,272	1,715	26	33	11	15	.	.	14	19	—7
3	Rathangan, No. 1,	16,135	1,963	25	25	9	16	.	.	12	13	.
	13. NAAS, part of.											
1	Blessington, No. 2,	9,246	1,490	20	23	6	14	.	.	9	14	—3
2	Clane and Timahoe, North,	28,672	3,181	49	41	27	22	1	1	21	20	8
3	Kilcullen,	27,590	4,525	91	79	53	38	1	1	35	44	12
4	Kildare,	19,394	3,090	87	75	41	46	.	.	40	35	12
5	Naas and Carragh, *W.*,	24,459	5,826	143	173	77	66	2	3	92	81	—30
6	Newbridge,	16,212	10,539	178	121	81	97	.	.	67	54	57
7	Rathmore,	19,059	1,825	29	33	16	13	.	.	17	16	—4
8	Robertstown & Kilmeage,	20,469	3,147	61	66	31	30	.	1	37	29	—5
	Kilkenny Co.											
	14. CALLAN, part of.											
1	Callan, *W.*,	31,839	5,108	112	148	53	59	5	4	80	68	—36
2	Kilmaganny,	30,309	3,932	82	47	46	36	2	.	21	26	35
	15. CARRICK-ON-SUIR, part of.											
1	Pilltown,	32,120	5,121	67	81	36	31	.	1	53	28	—14
	16. CASTLECOMER.											
1	Ballyragget,	18,555	2,988	42	48	22	20	.	1	27	21	—6
2	Castlecomer, *W.*,	39,265	8,511	176	173	98	78	2	2	88	85	3

BIRTHS AND DEATHS Registered in the Year 1900—REGISTRARS' DISTRICTS arranged by COUNTIES and SUPERINTENDENT REGISTRARS' DISTRICTS—*continued.*

No.	REGISTRARS' DISTRICTS.	AREA in Statute Acres.	Population in 1891.	TOTAL. BIRTHS.	TOTAL. DEATHS.	BIRTHS. Including Illegitimate Births. Males.	BIRTHS. Including Illegitimate Births. Females.	BIRTHS. Illegitimate Births. Males.	BIRTHS. Illegitimate Births. Females.	DEATHS. Males.	DEATHS. Females.	Excess of Births over Deaths.
	I.—PROVINCE OF LEINSTER—*con.*											
	17. KILKENNY.											
1	Freshford,	18,332	2,608	45	41	25	20	.	.	19	22	4
2	Gowran,	22,388	3,491	56	44	26	30	.	.	22	22	12
3	Kilkenny, No. 1, *W.*,	14,433	7,167	153	249	67	86	.	5	126	123	—96
4	" 2,	13,982	7,645	177	97	82	95	.	2	46	51	80
5	Tiscoffin,	22,762	2,616	48	32	20	28	1	.	12	20	16
6	Tullaroan,	18,996	1,930	31	22	16	15	.	.	11	11	9
	18. NEW ROSS, part of.											
1	Dysartmoon, No. 1,	28,358	4,062	54	42	27	27	.	.	18	24	12
	19. THOMASTOWN.											
1	Graigue,	28,184	4,326	71	64	36	35	.	.	35	29	7
2	Inistioge,	25,186	3,177	47	66	27	20	.	.	26	40	—19
3	Knocktopher,	28,357	3,494	59	59	31	28	.	.	29	30	.
4	Thomastown, *W.*,	25,850	3,879	62	78	32	30	2	1	39	39	—16
	20. URLINGFORD, part of.											
1	Balleen,	22,485	2,215	30	32	10	20	.	.	8	24	—2
2	Urlingford, *W.*,	30,513	4,218	87	96	38	49	2	3	46	50	—9
	21. WATERFORD, part of.											
1	Kilmakevoge,	30,770	4,519	80	73	41	39	1	.	41	32	7
2	Uillid,	26,511	6,489	123	127	70	53	2	1	57	70	—4
	King's Co.											
	22. BIRR, part of.											
1	Banagher,	40,136	5,606	88	73	37	51	1	1	36	37	15
2	Birr, *W.*,	11,333	6,744	150	158	88	62	4	4	84	74	—8
3	Ferbane,	62,637	6,691	107	114	60	47	.	.	60	54	—7
4	Frankford,	28,672	2,849	37	40	17	20	.	.	20	20	—3
5	Killyon,	17,102	1,725	21	19	12	9	.	.	10	9	2
6	Kinnity,	33,364	2,139	30	38	18	12	.	.	14	24	—8
	23. EDENDERRY, part of.											
1	Edenderry, *W.*,	39,318	4,474	98	120	53	45	.	3	62	58	—22
2	Rathangan, No. 2,	12,052	959	15	14	10	5	.	.	5	9	1
3	Rhode,	29,691	2,654	56	35	25	31	.	.	15	20	21
	24. MOUNTMELLICK, part of.											
1	Clonygowan, No. 2,	24,548	3,060	67	45	38	29	1	.	18	27	22
	26. ROSCREA, part of.											
1	Roscrea, No. 2,	18,212	1,917	31	24	18	13	.	.	13	11	7
2	Shinrone,	37,353	4,518	74	64	38	36	.	.	26	38	10
	26. TULLAMORE, part of.											
1	Clara,	29,628	5,783	107	97	54	53	.	1	54	43	10
2	Killoughy,	42,900	4,772	66	64	32	34	.	.	32	32	2
3	Phillipstown,	33,632	3,786	56	60	19	37	.	.	31	29	—4
4	Tullamore, *W.*,	32,685	7,886	172	210	87	85	.	4	110	100	—38

BIRTHS AND DEATHS Registered in the Year 1900—REGISTRARS' DISTRICTS arranged by COUNTIES and SUPERINTENDENT REGISTRARS' DISTRICTS.

REGISTRARS' DISTRICTS.	Area in Statute Acres.	Population in 1891.	TOTAL.		BIRTHS.				DEATHS.		Excess of Births over Deaths.
					Including Illegitimate Births.		Illegitimate Births.				
			BIRTHS.	DEATHS.	Males.	Females.	Males.	Females.	Males.	Females.	
I.—PROVINCE OF LEINSTER—*con.*											
Longford Co.											
No. 27. BALLYMAHON, part of.											
1 Abbeyshrule,	30,739	4,514	54	78	37	17	..	..	39	39	—24
2 Ballymahon, *W.*,	38,994	6,159	103	120	52	51	..	2	64	56	—17
28. GRANARD, part of.											
1 Ballinalee	22,146	4,452	72	74	35	37	.	..	36	38	—2
2 Granard, *W.*,	26,853	6,045	107	142	60	47	1	2	77	65	—35
3 Scrabby, No. 2,	14,496	3,925	60	73	34	26	1	.	38	35	—13
4 Street, No. 2,	14,469	2,588	58	44	32	26	...	...	25	19	14
29. LONGFORD.											
1 Drumlish,	35,842	9,686	213	163	111	102	...	..	89	74	50
2 Killashee,	39,928	4,943	74	67	35	39	..	..	33	34	7
3 Longford, *W.*,	34,303	10,335	188	202	94	94	1	5	97	105	—41
Louth Co.											
30. ARDEE, part of.											
1 Ardee, *W.*,	27,938	5,957	91	94	46	45	4	..	48	46	—3
2 Castlebellingham,	14,260	2,863	43	41	23	20	1	1	26	15	2
3 Collon, No. 1,	6,939	1,124	18	14	6	12	.	..	3	11	4
4 Dunleer,	16,772	3,199	49	52	28	21	.	..	21	31	3
31. DROGHEDA, part of.											
1 Drogheda, No. 1,	5,143	5,304	97	78	47	50	..	..	29	49	19
2 ,, 2,	4,953	6,022	122	97	55	67	..	2	39	58	25
3 ,, 3 *W.*,	12,531	5,991	137	201	79	58	5	5	98	103	—64
4 Termonfeckin,	19,223	4,456	56	46	29	27	.	1	27	19	10
32. DUNDALK.											
1 Barronstown,	18,105	4,421	52	57	24	28	1	.	32	25	—5
2 Carlingford	19,925	6,747	110	94	56	54	1	..	37	57	16
3 Dromiskin,	21,186	4,803	75	70	43	32	2	.	32	38	5
4 Dundalk, *W.*,	17,270	17,221	417	355	230	187	6	5	175	180	62
5 Ravensdale,	17,929	3,806	57	51	21	36	.	..	24	27	6
Meath Co.											
33. ARDEE, part of.											
1 Collon, No. 2,	6,498	763	14	10	10	4	...	..	4	6	4
2 Drumcondra,	23,811	2,866	50	39	28	22	1	..	19	20	11
34. DROGHEDA, part of											
1 Duleek,	20,704	2,606	54	42	30	24	.	..	22	20	12
2 St. Mary's,	15,008	2,391	35	33	19	16	1	..	20	13	2
3 Stamullen	21,444	2,442	40	37	21	19	..	..	22	15	3
35 DUNSHAUGHLIN.											
1 Dunboyne,	39,850	2,971	55	35	23	32	..	..	16	19	20
2 Killeen,	29,984	2,729	49	42	28	21	.	..	20	22	7
3 Ratoath, *W.*,	36,988	2,893	55	72	30	25	..	.	47	25	—17

BIRTHS AND DEATHS Registered in the Year 1900—REGISTRARS' DISTRICTS arranged by COUNTIES and SUPERINTENDENT REGISTRARS' DISTRICTS—*continued.*

	REGISTRARS' DISTRICTS.	AREA in Statute Acres.	Population in 1891.	TOTAL.		BIRTHS.				DEATHS.		Excess of Births over Deaths.
						Including Illegitimate Births.		Illegitimate Births.				
				BIRTHS.	DEATHS.	Males.	Females.	Males.	Females.	Males.	Females.	
	I.—PROVINCE OF LEINSTER—*con.*											
No.	36. EDENDERRY, part of											
1	Ballyboggan,	21,914	2,442	28	33	13	15	.	1	16	17	—5
	37. KELLS.											
1	Kells, *W.*,	27,067	5,215	119	92	66	53	1	1	49	43	27
2	Kilskeer,	25,940	3,095	41	43	24	17	.	.	23	20	—2
3	Moynalty,	20,138	3,523	44	45	25	19	.	.	34	11	—1
4	Nobber,	30,281	3,753	48	38	30	18	1	..	20	18	10
	38. NAVAN.											
1	Castletown,	29,802	3,526	41	62	26	15	.	.	30	33	—21
2	Navan, *W.*,	37,102	9,353	194	194	96	98	2	1	105	89	.
3	Painestown,	27,570	3,220	44	35	11	33	.	1	16	19	9
	39. OLDCASTLE, part of,											
1	Crossakeel,	19,371	2,004	27	22	15	12	.	.	5	17	5
2	Oldcastle, *W.*,	24,751	4,308	74	102	45	29	1	.	46	56	—28
	40. TRIM.											
1	Athboy,	37,048	5,318	66	79	35	31	.	.	36	43	—13
2	Innfield,	25,189	2,831	57	55	32	25	.	1	26	29	2
3	Summerhill,	30,711	3,553	40	70	17	23	.	.	37	33	—30
4	Trim, *W.*,	26,572	4,309	84	111	44	40	.	5	49	62	—27
	Queen's Co.											
	41. ABBEYLEIX.											
1	Abbeyleix, *W.*,	18,885	3,961	57	75	26	31	.	3	36	39	—18
2	Ballinakill,	25,601	3,183	41	59	20	21	.	.	33	26	—18
3	Ballyroan,	20,006	2,737	49	42	22	27	1	.	20	22	7
4	Castletown	18,645	2,486	34	39	20	14	.	.	19	20	—5
5	Durrow,	24,028	3,570	77	62	42	35	3	.	27	35	15
6	Rathdowney	19,877	3,143	55	44	32	23	.	.	26	18	11
	42. ATHY, part of.											
1	Ballylynan	21,756	3,076	50	55	24	26	.	.	26	29	—5
2	Stradbally,	26,264	3,644	66	56	38	28	.	.	26	30	10
	43. CARLOW, part of.											
1	Ballickmoyler and Newtown,	29,672	4,342	90	70	48	42	.	.	36	34	20
2	Carlow, No. 2,	7,301	978	14	9	6	8	.	.	2	7	5
	44. MOUNTMELLICK, part of.											
1	Clonaslee,	36,336	3,288	55	42	25	30	1	1	20	22	13
2	Clonygowan, No. 1,	2,850	1,905	40	36	25	15	.	1	18	18	4
3	Coolrain,	28,965	1,805	22	31	10	12	.	.	17	14	—9
4	Emo,	30,725	4,246	58	57	28	30	.	.	33	24	1
5	Maryborough,	23,758	5,954	129	143	67	62	1	.	79	64	—14
6	Mountmellick, *W.*,	27,461	6,102	114	130	59	55	6	5	66	64	—16
7	Mountrath,	25,986	5,091	88	78	51	37	.	.	27	51	10
	45. ROSCREA, part of.											
1	Borris-in-Ossory,	36,574	4,344	80	49	43	37	...	.	18	31	31

BIRTHS AND DEATHS Registered in the Year 1900—REGISTRARS' DISTRICTS arranged by COUNTIES and SUPERINTENDENT REGISTRARS' DISTRICTS—*continued.*

No.	REGISTRARS' DISTRICTS.	AREA in Statute Acres.	Population in 1891.	TOTAL. BIRTHS.	TOTAL. DEATHS.	BIRTHS. Including Illegitimate Births. Males.	BIRTHS. Including Illegitimate Births. Females.	BIRTHS. Illegitimate Births. Males.	BIRTHS. Illegitimate Births. Females.	DEATHS. Males.	DEATHS. Females.	Excess of Births over Deaths.
	I.—PROVINCE OF LEINSTER—*con.*											
	Westmeath Co.											
	46. ATHLONE, part of.											
1	Athlone, No. 1, *W.*,	10,986	8,241	178	191	97	81	.	5	98	93	—13
2	Glassan,	24,674	4,034	62	54	35	27	.	.	30	24	8
3	Moate,	32,643	5,444	88	68	47	41	.	.	35	33	20
	47. BALLYMAHON, part of.											
1	Ballymore,	30,410	3,967	43	64	30	18	2	.	34	30	—16
	48. DELVIN.											
1	Castlepollard,	23,591	3,631	58	48	34	24	.	.	20	28	10
2	Clonmellon,	23,064	2,861	38	34	19	19	1	.	17	17	4
3	Delvin, *W.*,	27,674	2,873	42	58	23	19	2	.	30	28	—16
	49. GRANARD, part of.											
1	Coole,	11,515	1,244	32	17	13	19	.	.	10	7	15
2	Finnea, No. 1,	9,855	1,226	13	12	9	4	.	.	6	6	1
3	Street, No. 1,	15,058	1,852	25	29	14	11	.	.	15	14	—4
	50. MULLINGAR.											
1	Ballynacarrigy,	34,564	4,335	62	80	37	25	.	.	42	38	—18
2	Castletown Geoghegan,	35,223	3,707	71	62	32	39	.	.	28	34	9
3	Killucan,	25,977	3,641	65	55	35	30	.	1	23	32	10
4	Milltown,	27,492	2,755	33	42	16	17	1	1	24	18	—9
5	Mullingar, *W.*,	31,789	9,484	170	243	92	78	5	2	132	111	—73
6	Multyfarnham,	22,374	2,778	38	43	20	18	.	.	21	22	—5
7	Tyrrellspass,	31,182	3,914	68	57	35	33	1	.	27	30	11
	51. TULLAMORE, part of.											
1	Kilbeggan,	16,550	2,624	49	40	29	20	.	1	19	21	9
	Wexford Co.											
	52. ENNISCORTHY.											
1	Clonroche,	35,283	4,592	102	74	52	50	1	1	27	47	28
2	Enniscorthy, *W.*,	35,782	10,929	253	258	134	119	9	6	132	126	—5
3	Ferns,	23,663	3,192	62	51	33	29	1	3	26	25	11
4	Killann,	34,378	4,020	68	54	34	34	.	.	31	23	14
5	Newtownbarry,	27,663	4,383	56	49	29	27	.	.	24	25	7
6	Oulart,	36,482	6,163	95	98	50	45	.	1	57	41	—3
	53. GOREY.											
1	Camolin,	33,371	3,637	68	52	44	24	2	1	27	25	16
2	Coolgreany,	30,009	3,325	55	40	24	31	.	.	22	18	15
3	Gorey, *W.*,	31,578	6,372	120	121	75	45	3	2	74	47	—1
4	Killenagh and Wells	35,073	4,822	72	78	34	38	.	.	40	38	—6
	54. NEW ROSS, part of.											
1	Carrickbyrne,	36,092	4,773	84	75	44	40	2	.	31	44	9
2	Dysartmoon, No. 2,	121	285	10	10	7	3	.	.	6	4	.
3	Fethard, No. 1,	18,226	3,912	62	75	41	21	1	1	31	44	—13
4	,, ,, 2,	16,135	3,673	59	49	29	30	.	1	23	26	10
5	New Ross, *W.*,	4,400	6,313	172	195	67	105	8	6	101	94	—23
6	Old Ross,	31,546	4,219	72	66	35	37	.	.	35	31	6
7	Templeludigan,	17,218	2,311	34	25	17	17	.	.	15	16	9

BIRTHS AND DEATHS Registered in the Year 1900—REGISTRARS' DISTRICTS arranged by COUNTIES and SUPERINTENDENT REGISTRARS' DISTRICTS—*continued.*

No.	REGISTRARS' DISTRICTS.	AREA in Statute Acres.	Population in 1891.	TOTAL. BIRTHS.	TOTAL. DEATHS.	BIRTHS. Including Illegitimate Births. Males.	BIRTHS. Including Illegitimate Births. Females.	BIRTHS. Illegitimate Births. Males.	BIRTHS. Illegitimate Births. Females.	DEATHS. Males.	DEATHS. Females.	Excess of Births over Deaths.
	I.—PROVINCE OF LEINSTER—*con.*											
	55. WEXFORD.											
1	Bannow,	24,245	4,044	69	73	39	30	2	2	34	39	—4
2	Bridgetown,	28,262	5,605	91	77	46	45	1	1	40	37	14
3	Broadway,	21,611	4,439	61	71	34	27	.	1	27	44	—10
4	Crossabeg,	16,172	3,079	48	56	19	29	.	1	21	35	—8
5	Taghmon and Glynn,	25,688	3,501	65	56	35	30	1	1	26	30	9
6	Wexford, *W.*,	10,323	14,474	379	347	205	174	9	8	155	193	32
	Wicklow Co.											
	56. BALTINGLASS, part of											
1	Baltinglass, No. 1, *W.*,	17,995	3,068	61	77	28	33	1	4	44	33	—16
2	Dunlavin,	43,835	4,394	68	49	34	34	.	1	23	26	19
3	Kiltegan,	41,976	3,750	51	66	32	19	.	..	35	31	—15
	57. NAAS, part of.											
1	Blessington, No. 1,	51,087	3,355	54	53	28	26	.	..	32	21	1
	58. RATHDOWN, part of.											
1	Bray, No. 1,	1,061	6,888	162	144	82	80	4	.	75	69	18
2	Delgany,	11,018	3,184	42	58	19	23	.	.	23	35	—16
3	Powerscourt,	22,423	2,181	30	34	20	10	.	.	13	21	—4
	59. RATHDRUM											
1	Annamoe,	59,601	2,788	27	40	9	18	.	1	23	17	—13
2	Arklow,	17,342	5,813	182	152	114	68	1	1	77	75	30
3	Aughrim,	24,368	1,803	46	33	22	24	1	.	17	16	13
4	Dunganstown,	23,185	2,068	29	28	16	13	.	.	13	15	1
5	Newbridge,	17,767	2,649	48	45	23	25	.	2	24	21	3
6	Newcastle,	23,555	3,141	78	70	32	46	.	1	36	34	8
7	Rathdrum, *W.*,	36,965	2,981	66	98	34	32	5	4	48	50	—32
8	Wicklow,	24,704	6,383	156	100	87	69	2	2	43	57	56
	60. SHILLELAGH.											
1	Coolattin, *W.*,	42,444	5,875	118	95	58	60	.	3	54	41	23
2	Tinahely,	40,631	4,171	68	57	29	39	.	.	25	32	11
	II.—PROVINCE OF MUNSTER.											
	Clare Co.											
	61. BALLYVAGHAN.											
1	Ballyvaghan, *W.*,	71,432	4,387	81	73	40	41	2	1	26	47	8
	62. CORROFIN.											
1	Corrofin, *W.*,	61,386	5,699	89	94	43	46	2	1	50	44	—5
	63. ENNIS.											
1	Crusheen,	24,816	3,151	50	38	17	33	.	.	15	23	12
2	Ennis, No. 1, *W.*,	7,663	7,653	142	193	71	71	3	4	117	76	—51
3	" " 2	17,605	2,811	60	30	24	36	.	.	19	11	30
4	Killaniv,	33,230	4,001	93	45	44	49	2	.	18	27	48
5	Newmarket,	29,191	4,155	81	67	40	41	.	.	34	33	14

BIRTHS AND DEATHS Registered in the Year 1900—REGISTRARS' DISTRICTS arranged by COUNTIES and SUPERINTENDENT REGISTRARS' DISTRICTS—*continued.*

No.	REGISTRARS' DISTRICTS.	AREA in Statute Acres.	Population in 1891.	TOTAL. BIRTHS.	TOTAL. DEATHS.	BIRTHS. Including Illegitimate Births. Males.	BIRTHS. Including Illegitimate Births. Females.	BIRTHS. Illegitimate Births. Males.	BIRTHS. Illegitimate Births. Females.	DEATHS. Males.	DEATHS. Females.	Excess of Births over Deaths.
	II.—PROVINCE OF MUNSTER—*con.*											
	64. ENNISTIMON.											
1	Ennistimon, *W.*,	33,863	7,050	170	158	94	76	5	2	86	72	12
2	Milltown Malbay,	35,221	7,636	132	124	69	63	2	.	73	51	8
3	Roadford,	30,197	5,422	71	63	44	27	.	.	40	23	8
	65. KILLADYSERT.											
1	Ballynacally, *W.*,	36,296	6,079	118	115	67	51	1	..	65	50	3
2	Labasheeda,	26,023	4,424	72	67	35	37	.	..	30	37	5
	66. KILRUSH.											
1	Carrigaholt,	22,599	4,223	62	63	32	30	2	1	35	28	—1
2	Craggaknock,	37,310	8,104	127	98	70	57	..	.	47	51	29
3	Kilkee,	24,416	6,232	103	63	54	49	.	.	30	33	40
4	Kilmihil,	31,923	5,432	89	72	43	46	..	..	29	43	17
5	Kilrush, *W.*,	20,540	7,432	137	199	63	74	1	2	92	107	—62
	67. LIMERICK, part of.											
1	Bridgetown,	41,155	5,305	72	65	37	35	.	..	33	32	7
2	Coolacasey,	27,545	3,638	56	45	33	23	.	1	16	29	11
	68. SCARIFF.											
1	Annacarriga,	19,226	3,437	49	37	22	27	.	..	17	20	12
2	Feakle,	34,820	4,143	84	37	50	34	.	.	22	15	47
3	Mountshannon, *W.*,	32,274	4,135	85	74	43	42	.	1	32	42	11
	69. TULLA.											
1	Kilkishen,	21,196	3,357	45	43	15	30	.	1	20	23	2
2	Quin,	25,464	3,093	43	32	19	24	.	.	23	9	11
3	Tulla, *W.*,	39,565	5,245	88	84	45	43	1	2	44	40	4
	Cork Co.											
	70. BANDON.											
1	Bandon, *W.*,	21,143	8,013	128	167	61	67	5	3	87	80	—39
2	Inishannon,	17,108	2,691	43	37	18	25	.	.	20	17	6
3	Kilbrittain,	16,094	2,530	36	43	17	19	1	.	23	20	—7
4	Murragh,	22,402	3,499	59	51	33	26	.	.	25	26	8
5	Templemartin,	24,598	3,447	54	41	32	22	1	.	15	26	13
	71. BANTRY.											
1	Bantry, *W.*,	24,400	6,342	147	136	76	71	.	.	70	66	11
2	Durrus and Kilcrohane,	24,139	3,757	51	19	26	25	.	.	9	10	32
3	Glengarriff,	27,639	2,747	71	39	37	34	1	.	18	21	32
4	Kealkill,	30,677	2,094	48	30	29	19	.	.	15	15	18
	72. CASTLETOWN.											
1	Castletown, *W.*,	39,623	6,724	138	81	73	65	.	1	35	46	57
2	Kilcatherine,	33,822	5,665	145	81	75	70	.	.	35	46	64
	73. CLONAKILTY.											
1	Clonakilty, *W.*,	28,602	8,033	131	138	68	63	.	1	66	72	—7
2	Rosscarbery,	27,354	6,992	110	85	56	54	.	.	52	33	25
3	Timoleague,	24,509	6,931	134	154	68	66	.	.	81	73	—20

BIRTHS AND DEATHS Registered in the Year 1900—REGISTRARS' DISTRICTS arranged by COUNTIES and SUPERINTENDENT REGISTRARS' DISTRICTS—*continued.*

No.	REGISTRARS' DISTRICTS.	AREA in Statute Acres.	Population in 1891.	TOTAL. BIRTHS.	TOTAL. DEATHS.	BIRTHS. Including Illegitimate Births. Males.	BIRTHS. Including Illegitimate Births. Females.	BIRTHS. Illegitimate Births. Males.	BIRTHS. Illegitimate Births. Females.	DEATHS. Males.	DEATHS. Females.	Excess of Births over Deaths.
	II.—PROVINCE OF MUNSTER—*con.*											
	74. CORK.											
1	Ballincollig,	17,718	4,123	60	72	27	33	.	..	32	40	—12
2	Ballygarvan,	13,928	1,961	32	28	16	16	.	..	15	13	4
3	Blarney,	22,448	3,772	72	56	38	34	1	..	19	37	16
4	Carrigaline, No. 1,	6,090	2,094	35	35	14	21	.	..	15	20	—
5	,, No. 2,	2,763	3,298	71	64	34	37	1	..	31	33	7
6	Carrignavar,	22,605	2,489	39	29	19	20	.	..	13	16	10
7	Cork Urban, No. 1,	*2,266	11,927	2,260	2,377	1,151	1,169	30	32	1,166	1,211	—117
8	,, No. 2,		9,252									
9	,, No. 3,		9,816									
10	,, No. 4,		10,356									
11	,, No. 5		8,137									
12	,, No. 6,		8,823									
13	,, No. 7		17,034									
14	Cork Rural, No. 1, *W.*	11,550	14,440									
15	,, No. 2											
16	Douglas,	10,081	2,803	60	44	37	23	1	..	31	13	16
17	Dripsey,	18,231	3,424	51	48	27	24	.	..	24	24	3
18	Queenstown, No. 1,	7,013	4,070	81	75	40	41	.	..	45	30	6
19	,, No. 2,		8,137	197	161	100	97	1	1	87	74	36
20	Riverstown,	19,728	3,462	58	49	30	28	.	.	25	24	9
21	Whitechurch,	15,311	3,374	53	42	28	25	.	..	19	23	11
	75. DUNMANWAY.											
1	Ballineen,	28,192	5,025	113	78	61	52	.	..	35	43	35
2	Coolmountain,	46,842	4,913	104	76	42	62	1	.	39	37	28
3	Dunmanway, *W.*,	28,883	5,259	111	98	62	49	2	.	55	43	13
	76. FERMOY.											
1	Ballyhooly,	32,026	4,291	74	70	33	41	.	..	41	29	4
2	Ballynoe,	33,150	3,860	52	64	27	25	1	1	29	35	—12
3	Fermoy, *W.*,	19,029	9,208	188	216	94	94	2	3	107	109	—28
4	Kilworth,	31,652	4,817	84	64	39	45	.	.	29	35	20
5	Rathcormack,	32,503	3,357	58	37	34	24	.	.	21	16	21
	77. KANTURK.											
1	Boherboy,	35,152	5,947	123	80	68	55	.	.	42	38	43
2	Kanturk, *W.*,	47,821	7,790	164	205	90	74	5	5	97	108	—41
3	Milford,	40,053	5,333	98	94	48	50	2	1	43	51	4
4	Newmarket,	62,659	7,101	140	88	74	66	.	.	40	48	52
	78 KILMALLOCK, part of.											
1	Charleville	19,384	4,225	116	73	57	59	1	.	46	27	43
	79. KINSALE.											
1	Ballyfeard,	19,455	2,789	41	52	15	26	1	.	26	26	—11
2	Ballymartle,	19,112	2,112	42	28	21	21	.	.	13	15	14
3	Carrigaline,	15,078	3,213	47	42	20	27	.	.	18	24	5
4	Courceys,	13,495	2,582	42	48	19	23	.	.	18	30	—6
5	Kinsale, *W.*,	12,511	8,127	166	165	76	90	2	.	83	82	1
	80 MACROOM.											
1	Cannaway,	26,643	3,520	56	33	25	31	.	1	20	13	23
2	Clonmoyle,	35,354	5,176	103	73	53	49	.	.	39	34	29
3	Inchigeelagh,	43,941	5,151	83	40	44	39	.	1	22	18	43
4	Macroom, *W.*,	39,416	8,107	151	153	74	77	2	.	81	72	—2
5	Slievereagh	33,754	4,134	112	70	60	52	.	1	37	33	42

* In consequence of changes in boundaries which came into operation on the 1st February, 1900, it is not practicable to give details for the whole year for each district separately.

BIRTHS AND DEATHS Registered in the Year 1900—REGISTRARS' DISTRICTS arranged by COUNTIES and SUPERINTENDENT REGISTRARS' DISTRICTS—*continued.*

No.	REGISTRARS' DISTRICTS.	AREA in Statute Acres.	Population in 1891.	TOTAL. BIRTHS.	TOTAL. DEATHS.	BIRTHS. Including Illegitimate Births. Males.	BIRTHS. Including Illegitimate Births. Females.	BIRTHS. Illegitimate Births. Males.	BIRTHS. Illegitimate Births. Females.	DEATHS. Males.	DEATHS. Females.	Excess of Births over Deaths.
	II.—PROVINCE OF MUNSTER—*con.*											
	31. MALLOW.											
1	Ballyclogh,	16,904	1,823	55	54	33	22	.	..	23	31	1
2	Buttevant,	28,981	5,099	95	65	46	49	2	..	28	37	30
3	Doneraile,	29,783	3,565	66	48	41	25	1	..	20	28	18
4	Kilshannig,	37,650	4,618	84	71	37	47	.	1	42	29	13
5	Mallow, *W.*	12,780	5,798	143	162	77	66	8	8	87	75	—19
6	Rahan,	23,467	2,497	40	31	21	19	.	.	17	14	9
	32. MIDDLETON.											
1	Aghada,	19,046	5,338	99	59	43	56	1	.	31	28	40
2	Castlemartyr,	20,583	3,223	45	45	27	18	.	.	25	20	—
3	Cloyne,	16,027	4,978	72	49	35	37	2	.	20	29	23
4	Middleton, No. 1, *W.*,	9,976	5,247	102	138	50	52	7	2	75	63	—36
5	" 2,	17,473	2,631	45	45	25	20	.	1	22	23	—
6	Walshtownmore, East,	26,161	2,576	40	29	13	27	.	.	16	13	11
	33. MILLSTREET.											
1	Cullen,	28,393	5,306	102	71	47	55	.	1	31	40	31
2	Millstreet, *W.*,	46,512	6,857	139	121	69	70	7	3	66	55	18
	34. MITCHELSTOWN, part of											
1	Kildorrery,	24,532	4,155	62	53	33	29	.	1	34	19	9
2	Mitchelstown, No. 1, *W.*,	23,874	5,697	113	124	52	61	5	6	62	62	—11
	35. SKIBBEREEN.											
1	Dromdaleague,	43,125	6,561	169	96	95	74	.	1	55	41	73
2	Skibbereen, *W.*,	23,627	7,564	152	138	73	79	1	4	68	70	14
3	Tullagh,	20,979	6,712	101	59	44	57	.	.	29	30	42
4	Unionhall,	27,293	7,613	119	84	67	52	1	.	52	32	35
	36. SKULL.											
1	Goleen,	22,888	4,591	50	61	27	23	.	.	40	21	—11
2	Skull, *W.*,	34,281	6,642	126	90	58	68	2	1	37	53	36
	37. YOUGHAL, part of.											
1	Killeagh,	31,808	4,722	60	72	30	30	.	.	29	43	—12
2	Youghal, *W.*,	4,831	6,321	131	108	63	68	1	1	42	66	23
	Kerry Co.											
	38. CAHERSIVEEN.											
1	Caher, *W.*,	46,741	6,591	168	101	87	81	1	2	52	49	67
2	Darrynane,	24,733	3,298	70	33	33	37	.	.	21	12	37
3	Emlagh,	65,160	6,551	137	33	66	71	2	.	18	15	104
4	Glanbehy,	50,460	4,456	115	56	58	57	1	1	30	26	59
5	Valencia,	10,451	2,958	54	36	23	31	1	1	15	21	18
	39. DINGLE.											
1	Anascaul,	28,251	3,439	82	39	41	41	.	.	20	19	43
2	Castlegregory,	41,050	5,030	140	55	76	64	.	.	24	31	85
3	Dingle, *W.*,	23,034	5,154	151	121	84	67	.	.	63	58	30
4	Ventry,	32,943	5,398	191	82	95	96	.	.	43	39	109

BIRTHS AND DEATHS Registered in the Year 1900—REGISTRARS' DISTRICTS arranged by COUNTIES and SUPERINTENDENT REGISTRARS' DISTRICTS—*continued.*

No.	REGISTRARS' DISTRICTS.	AREA in Statute Acres.	Population in 1891.	TOTAL. BIRTHS.	TOTAL. DEATHS.	BIRTHS. Including Illegitimate Births. Males.	BIRTHS. Including Illegitimate Births. Females.	BIRTHS. Illegitimate Births. Males.	BIRTHS. Illegitimate Births. Females.	DEATHS. Males.	DEATHS. Females.	Excess of Births over Deaths.
	II.—PROVINCE OF MUNSTER—*con.*											
	90. KENMARE.											
1	Kenmare, *W.*,	31,687	4,253	72	33	42	30	1	.	19	14	39
2	Kilgarvan,	52,382	3,482	91	42	44	47	.	...	23	20	49
3	Sneem,	58,356	5,091	93	32	49	44	.	..	14	18	61
4	Tuosist,	55,727	3,493	81	35	32	49	...	..	19	16	46
	91. KILLARNEY.											
1	Coom,	77,216	8,762	183	98	94	89	2	..	50	48	85
2	Killarney, No. 1, *W.*,	7,800	5,120	93	183	35	58	1	7	91	92	—90
3	,, No. 2,	48,620	5,151	114	52	51	63	..	1	31	21	62
4	Killorglin,	53,836	9,783	222	169	104	118	..	...	78	91	53
5	Milltown,	25,071	5,331	109	68	52	57	..	...	40	28	41
6	Molahiffe,	38,744	6,411	113	68	60	53	.	...	38	30	45
	92. LISTOWEL, part of.											
1	Ballyduff,	29,236	7,212	132	116	65	67	..	1	62	54	16
2	Ballyhorgan,	42,247	6,293	130	102	62	68	2	2	52	50	28
3	Ballylongford,	36,474	6,741	123	101	60	63	1	1	48	53	22
4	Listowel, *W.*,	43,252	10,727	278	236	142	136	8	8	117	119	42
5	Tarbert,	14,038	3,624	54	52	30	24	1	..	21	31	2
	93. TRALEE.											
1	Ardfert,	38,753	7,991	116	104	72	44	..	.	61	43	12
2	Brosna, No. 1,	31,025	4,580	99	35	52	47	..	.	14	21	64
3	,, 2,	34,754	3,897	54	33	20	34	.	1	21	12	21
4	Castleisland,	30,968	5,209	128	76	78	50	2	2	35	41	52
5	Castlemaine,	18,199	2,648	89	38	41	48	..	.	19	19	51
6	Kilgobban,	10,416	923	24	15	16	8	.	..	6	9	9
7	Tralee, No. 1, *W.*,	34,183	9,742	231	230	117	114	11	6	111	119	1
8	,, 2,	23,549	9,797	249	148	117	132	1	1	83	65	101
	Limerick Co.											
	94. CROOM.											
1	Adare,	25,251	3,486	54	43	27	27	.	.	21	22	11
2	Castletown,	28,162	4,394	63	61	39	24	.	1	36	25	2
3	Croom, *W.*,	29,911	4,659	89	102	42	47	4	4	49	53	—13
	95. KILMALLOCK, part of.											
1	Bruff,	20,721	4,308	70	56	36	34	1	2	26	30	14
2	Bruree,	23,030	2,986	51	52	24	27	2	.	19	33	—1
3	Hospital,	18,926	4,588	96	59	41	55	1	1	27	32	37
4	Kilfinnane,	37,490	6,589	144	111	73	71	2	3	58	53	33
5	Kilmallock, *W.*,	25,599	5,472	110	187	54	56	8	13	101	86	—77
	96. LIMERICK, part of.											
1	Annacotty,	22,273	5,019	68	54	34	34	..	1	29	25	14
2	Caherconlish,	27,543	4,516	86	62	42	44	.	..	31	31	24
3	City of Limerick, No. 1,	8,509	41,828	264	278	136	128	2	1	139	139	—14
4	,, No. 2,			429	237	238	191	.	.	85	152	192
5	,, No. 3.			344	232	169	175	.	1	117	115	112
6	Limerick Rural, *W.*,			124	425	56	68	18	22	214	211	-301
7	Clarina,	22,880	4,017	49	40	24	25	..	1	26	14	9
8	Moroe,	28,046	4,669	88	58	40	48	..	...	36	22	30
	97. LISTOWEL, part of.											
1	Glin,	24,672	4,524	97	69	53	44	...	1	29	40	28

BIRTHS AND DEATHS Registered in the Year 1900—REGISTRARS' DISTRICTS arranged by COUNTIES and SUPERINTENDENT REGISTRARS' DISTRICTS—*continued.*

REGISTRARS' DISTRICTS.	Area in Statute Acres.	Population in 1891.	TOTAL.		BIRTHS.				DEATHS.		Excess of Births over Deaths.
					Including Illegitimate Births.		Illegitimate Births.				
			BIRTHS.	DEATHS.	Males.	Females.	Males.	Females.	Males.	Females.	
II—PROVINCE OF MUNSTER—*con.*											
No. 98. MITCHELSTOWN, part of.											
1 Galbally,	25,593	4,571	100	59	54	46	1	1	32	27	41
2 Mitchelstown, No. 2,	12,958	1,319	24	14	8	16	.	.	10	4	10
99. NEWCASTLE.											
1 Abbeyfeale,	37,724	8,005	203	126	110	93	4	2	57	69	77
2 Ardagh,	30,173	4,780	82	76	45	37	1	2	45	31	6
3 Broadford,	37,156	5,243	70	74	34	36	.	1	35	39	—4
4 Feenagh,	20,913	3,409	46	58	27	19	.	.	22	36	—12
5 Newcastle, *W.*,	17,896	5,068	91	122	45	46	9	2	54	68	—31
100. RATHKEALE.											
1 Askeaton,	22,183	3,366	55	56	26	29	.	.	26	30	—1
2 Pallaskenry,	19,945	3,376	50	40	33	17	1	.	20	20	10
3 Rathkeale, No. 1, *W.*,	14,436	3,905	76	94	46	30	6	5	43	51	—18
4 ,, No. 2,	23,368	2,807	47	44	24	23	1	.	25	19	3
5 Shanagolden,	21,956	4,173	71	62	39	32	.	1	33	29	9
101. TIPPERARY, part of.											
1 Grean,	35,659	7,835	148	102	87	61	2	.	52	50	46
Tipperary Co.											
102. BIRR, part of.											
1 Riverstown,	27,428	2,290	34	29	20	14	.	...	11	18	5
103 BORRISOKANE.											
1 Borrisokane, *W.*,	27,453	3,589	71	59	39	32	2	.	30	29	12
2 Cloughjordan,	26,962	2,915	67	43	39	28	1	.	16	27	24
3 Terryglass,	27,435	2,676	32	47	19	13	.	.	31	16	—15
104. CALLAN, part of.											
1 Ballingarry,	20,379	3,276	86	64	52	34	2	.	30	34	22
2 Mullinahone,	21,484	2,929	53	46	32	21	1	.	20	26	7
105. CARRICK-ON-SUIR, part of.											
1 Carrick-on-Suir, *W.*,	6,083	5,656	185	203	88	97	9	7	104	99	—18
2 Garrangibbon,	19,974	2,960	36	36	16	20	.	.	11	25	.
106. CASHEL.											
1 Cashel, *W.*,	32,520	6,412	125	157	68	57	4	4	77	80	—32
2 Fethard,	29,670	4,295	67	65	31	36	.	.	30	35	2
3 Killenaule,	28,512	3,747	74	72	34	40	1	3	37	35	2
4 Kilpatrick,	31,481	4,357	83	53	53	30	.	1	27	26	30
5 Tullamain,	33,954	3,372	46	48	25	21	.	..	25	23	—2
107. CLOGHEEN.											
1 Ardfinnan,	41,555	5,039	100	74	56	44	2	.	31	43	26
2 Caher,	33,699	6,016	126	83	67	59	2	2	36	47	43
3 Clogheen, *W.*,	42,168	5,967	103	130	48	55	1	4	70	60	—27
108. CLONMEL, part of.											
1 Clonmel, *W.*,	6,386	10,830	240	334	117	123	4	7	163	171	—94
2 Kilsheelan, No. 1,	17,432	2,053	35	27	16	19	.	2	12	15	8
3 Kiltinan,	11,139	991	17	8	6	11	.	.	4	4	9
4 Marlfield,	11,995	1,754	37	20	21	16	1	.	8	12	17
109. NENAGH.											
1 Nenagh, *W.*,	35,509	8,729	198	148	101	97	3	2	81	67	50
2 Newport,	44,900	5,916	93	74	47	46	.	1	47	27	19
3 Portroe,	30,435	4,588	63	48	32	31	1	1	24	24	15
4 Silvermines,	30,740	3,385	49	46	24	25	.	.	24	22	3
5 Toomyvara,	41,504	4,764	77	46	39	38	.	.	19	27	31

BIRTHS AND DEATHS Registered in the Year 1900—REGISTRARS' DISTRICTS arranged by COUNTIES and SUPERINTENDENT REGISTRARS' DISTRICTS—*continued.*

REGISTRARS' DISTRICTS.	AREA in Statute Acres.	Population in 1891.	TOTAL. BIRTHS.	TOTAL. DEATHS.	BIRTHS. Including Illegitimate Births. Males.	BIRTHS. Including Illegitimate Births. Females.	BIRTHS. Illegitimate Births. Males.	BIRTHS. Illegitimate Births. Females.	DEATHS. Males.	DEATHS. Females.	Excess of Births over Deaths.
II.—PROVINCE OF MUNSTER—*con.*											
No. 110. ROSCREA, part of.											
1 Bourney,	35,751	3,602	43	38	29	14	.	.	23	15	5
2 Roscrea, No. 1, *W.*,	21,789	5,467	106	122	54	52	.	2	59	63	—16
111. THURLES.											
1 Borrisoleigh,	32,064	5,415	94	79	48	46	.	.	38	41	15
2 Holycross,	19,579	2,930	52	43	28	24	.	.	24	19	9
3 Littleton,	31,958	3,383	58	42	33	25	.	.	23	19	16
4 Moyne,	25,729	3,417	57	41	34	23	.	.	26	15	16
5 Templemore,	12,722	3,614	68	56	32	36	.	.	23	33	12
6 Thurles, *W.*,	20,490	6,854	146	186	60	86	4	5	84	102	—40
112. TIPPERARY, part of.											
1 Bansha,	41,772	4,657	76	57	40	36	.	.	28	29	19
2 Cappagh,	32,606	4,793	82	58	42	40	.	.	29	29	24
3 Emly,	24,663	5,324	76	59	42	34	1	1	34	25	17
4 Golden,	22,679	2,751	60	38	32	28	1	.	14	24	22
5 Tipperary, *W.*,	22,608	10,426	226	231	127	99	7	4	132	99	—5
113. URLINGFORD, part of.											
1 Kilcooly,	24,644	3,159	55	43	23	32	.	2	22	21	12
Waterford Co.											
114. CARRICK-ON-SUIR, part of.											
1 Carrickbeg,	6,248	848	14	11	7	7	.	1	8	3	3
2 Portlaw,	11,198	2,296	52	49	31	21	.	1	25	24	3
3 Rathgormuck,	37,007	2,818	58	34	32	26	1	.	19	15	24
115 CLONMEL, part of.											
1 Ballymacarbry,	15,967	1,933	24	30	13	11	.	.	17	13	—6
2 Kilsheelan, No. 2,	12,191	823	12	19	7	5	.	.	8	11	—7
3 St. Mary's,	12,599	2,390	27	19	14	13	1	1	12	7	8
116. DUNGARVAN.											
1 Dungarvan, *W.*,	23,441	8,216	180	210	97	83	10	6	110	100	—30
2 Ringville,	22,477	2,788	46	50	28	18	.	.	24	26	—4
3 Seskinan,	30,493	2,877	55	49	27	28	1	.	31	18	6
4 Whitechurch,	17,633	3,140	51	47	20	31	.	.	25	22	4
117. KILMACTHOMAS.											
1 Bunmahon,	23,639	3,427	58	63	24	34	.	3	25	38	—5
2 Kilmacthomas, *W.*,	40,839	4,915	90	102	47	43	1	1	53	49	—12
118. LISMORE.											
1 Ballyduff	28,714	3,093	59	43	33	26	.	1	19	24	16
2 Cappoquin,	26,210	4,368	65	59	41	24	.	.	35	24	6
3 Lismore, *W.*,	26,022	4,612	85	86	36	49	4	10	44	42	—1
4 Tallow,	16,102	3,051	46	40	27	19	.	.	16	24	6
119. WATERFORD, part of.											
1 Kilmeadan,	19,210	2,571	38	25	21	17	1	4	11	14	13
2 Tramore,	13,135	3,625	67	62	26	41	.	3	26	36	5
3 Waterford Urban, No. 1, *W.*,		15,900	402	473	207	195	20	12	232	241	—71
4 ,, Urban, No. 2,	15,096	10,393	279	172	140	139	.	.	81	91	107
5 ,, Rural, No. 1,		955	19	21	8	11	1	.	8	13	—2
6 ,, Rural, No. 2,		1,215	10	2	5	5	.	.	1	1	8
7 Woodstown,	20,997	4,731	73	60	37	36	1	1	27	33	13
120. YOUGHAL, part of.											
1 Ardmore,	13,275	2,311	30	26	17	13	.	.	11	15	4
2 Clashmore,	20,710	3,415	49	57	30	19	.	.	33	24	—8

BIRTHS AND DEATHS Registered in the Year 1900—REGISTRARS' DISTRICTS arranged by COUNTIES and SUPERINTENDENT REGISTRARS' DISTRICTS—*continued.*

No.	REGISTRARS' DISTRICTS.	AREA in Statute Acres.	Population in 1891.	TOTAL. BIRTHS.	TOTAL. DEATHS.	BIRTHS. Including Illegitimate Births. Males.	BIRTHS. Including Illegitimate Births. Females.	BIRTHS. Illegitimate Births. Males.	BIRTHS. Illegitimate Births. Females.	DEATHS. Males.	DEATHS. Females.	Excess of Births over Deaths.
	III.—PROVINCE OF ULSTER.											
	Antrim Co.											
	121. ANTRIM.											
1	Antrim, *W.*,	14,579	4,494	135	136	69	66	3	6	72	64	—1
2	Connor,	21,610	4,174	77	71	39	38	2	6	33	38	6
3	Crumlin,	23,848	3,813	94	75	46	48	3	2	35	40	19
4	Doagh,	15,292	6,917	204	146	110	94	2	6	77	69	58
5	Randalstown,	20,625	5,874	112	120	55	57	1	.	55	65	—8
6	Templepatrick,	21,173	4,383	102	74	58	44	3	.	45	29	28
	122. BALLYCASTLE.											
1	Ballycastle, *W.*,	45,206	6,407	114	165	64	50	5	5	80	85	—51
2	Croagh,	22,665	4,685	93	77	54	39	4	.	32	45	16
3	Cushendall,	34,326	3,378	53	50	28	25	.	2	30	20	3
	123. BALLYMENA.											
1	Ahoghill,	14,360	7,534	150	109	78	72	8	12	56	53	41
2	Ballymena, *W.*,	8,282	12,458	330	285	176	154	16	5	131	154	45
3	Broughshane,	30,066	5,859	107	78	52	55	2	1	37	41	29
4	Clogh,	26,925	6,169	119	88	59	60	1	4	40	48	31
5	Galgorm,	15,898	8,072	193	129	112	81	13	4	58	71	64
6	Glenwhirry,	32,711	5,243	122	79	67	55	1	3	39	40	43
7	Portglenone,	17,205	7,500	144	135	82	62	4	3	58	77	9
8	Toome,	15,715	6,062	96	117	53	43	3	1	53	64	—21
	124. BALLYMONEY.											
1	Ballymoney, *W.*,	21,031	8,217	195	203	107	88	10	11	105	98	—8
2	Bushmills,	12,690	3,731	79	56	45	34	3	4	27	29	23
3	Castlequarter,	35,832	5,208	106	86	60	46	4	2	40	46	20
4	Dervock,	20,719	4,299	83	64	39	44	2	6	35	29	19
5	Dirraw,	26,972	7,203	143	116	68	75	3	5	52	64	27
6	Portrush,	3,889	2,504	75	51	47	28	4	2	20	31	24
	125. BELFAST, part of.											
1	Belfast, Urban No. 1,	32,044	17,122	405	311	210	195	5	9	159	152	94
2	,, No. 2,		37,539	1,641	979	863	778	14	12	478	501	662
3	,, No. 3,		38,845	1,541	923	797	744	19	21	424	499	618
4	,, No. 4, *W.*,		33,391	1,445	1,896	735	710	92	84	875	1,021	—451
5	,, No. 5,		21,284	513	349	259	254	1	7	156	193	164
6	,, No. 6,		43,431	1,108	792	569	539	7	19	359	433	316
7	,, No. 7,		1,112	48	32	19	29	.	1	15	17	16
8	,, No. 8,		4,904	160	93	69	91	5	7	38	55	67
9	,, No. 9,		12,866	613	414	305	308	5	2	176	238	199
10	,, No. 10,		12,256	876	487	473	403	11	9	223	264	389
11	Belfast Rural, No. 1,		10,104	129	94	64	65	2	3	50	44	35
12	,, No. 2,			19	20	7	12	.	1	10	10	—1
13	,, No. 3,			29	16	16	13	.	.	3	13	13
14	,, No. 4,			102	70	48	54	2	4	34	42	26
	126. LARNE.											
1	Ballycarry,	14,215	3,931	103	61	56	47	1	.	34	27	42
2	Ballynure,	20,307	4,489	91	67	55	36	4	.	31	36	24
3	Carrickfergus,	16,702	8,923	194	135	100	94	7	4	69	66	59
4	Glenarm,	30,836	4,958	109	89	57	52	2	3	47	42	20
5	Larne, *W.*,	30,366	10,437	293	244	151	142	9	10	113	131	49
6	Waterfoot,	5,375	632	11	7	3	8	.	.	5	2	4
	127. LISBURN, part of.											
1	Dunmurry,	8,954	4,783	169	118	96	73	3	3	55	63	51
2	Glenavy,	19,173	3,893	63	55	28	40	1	3	28	27	13
3	Knocknadona,	16,525	4,380	84	70	39	45	5	4	29	41	14
4	Lisburn, *W.*,	3,053	13,509	345	359	175	170	12	10	166	193	—14
	128. LURGAN, part of.											
1	Aghalee,	12,318	3,892	73	83	38	35	3	..	30	53	—10

BIRTHS AND DEATHS Registered in the Year 1900—REGISTRARS' DISTRICTS arranged by COUNTIES and SUPERINTENDENT REGISTRARS' DISTRICTS—*continued.*

REGISTRARS' DISTRICTS.	AREA in Statute Acres.	Population in 1891.	TOTAL.		BIRTHS.				DEATHS.		Excess of Births over Deaths.
			BIRTHS.	DEATHS.	Including Illegitimate Births.		Illegitimate Births.				
					Males.	Females.	Males.	Females.	Males.	Females.	
III.—PROVINCE OF ULSTER—*con.*											
Armagh Co.											
No. 129. ARMAGH.											
1 Armagh, *W.*,	13,764	12,453	318	262	166	152	12	6	127	135	56
2 Blackwatertown,	16,816	4,721	69	126	33	36	.	1	56	70	—57
3 Keady,	35,932	11,162	193	173	105	88	3	.	84	89	20
4 Loughgall,	18,057	6,373	125	127	69	56	3	.	54	73	—2
5 Markethill,	25,361	7,188	113	128	60	53	.	1	52	76	—15
6 Rich Hill,	16,888	5,608	86	99	47	39	1	2	46	53	—13
7 Tynan,	19,760	4,529	74	60	40	34	.	1	29	31	14
130. BANBRIDGE, part of.											
1 Tanderagee,	18,012	6,993	154	141	71	83	4	5	56	85	13
131. CASTLEBLAYNEY, part of.											
1 Crossmaglen, No. 1,	18,988	6,822	116	134	65	51	2	2	67	67	—18
2 Newtownhamilton, No. 1,	16,777	5,013	98	71	39	59	.	2	39	32	27
132. LURGAN, part of.											
1 Lurgan, No. 1, *W.*,	6,690	14,439	462	402	234	228	13	20	170	232	60
2 ,, No. 2,	7,777	4,120	71	73	45	26	2	.	37	36	—2
3 Portadown,	11,721	15,146	435	292	227	208	6	3	137	155	143
4 Tartaraghan,	14,145	7,577	121	100	53	68	3	4	52	48	21
133. NEWRY, part of.											
1 Ballybot, *W.*,	5,136	2,433	43	120	27	16	2	3	57	63	—77
2 Forkill,	11,479	3,709	80	74	43	37	1	.	37	37	6
2 Meigh,	13,852	5,064	90	73	44	46	.	1	37	36	17
4 Mountnorris,	17,868	4,200	63	62	38	25	.	.	33	29	1
5 Mullaghglass,	16,111	8,358	166	133	104	62	5	2	57	76	33
6 Pointzpass,	7,525	1,969	35	31	19	16	.	.	12	19	4
Cavan Co											
134. BAILIEBOROUGH.											
1 Bailieborough, *W.*,	26,009	6,805	104	126	45	59	3	.	60	66	—22
2 Kingscourt,	13,107	3,252	55	38	38	17	.	.	21	17	17
3 Shercock,	11,275	2,754	58	59	33	25	.	2	28	31	—1
4 Termon,	21,560	5,229	86	66	41	45	.	.	39	27	20
135. BAWNBOY, part of.											
1 Ballyconnell, *W.*,	30,694	5,461	100	102	56	44	2	2	48	54	—2
2 Newtowngore, No. 2,	2,313	452	5	4	1	4	.	.	2	2	1
3 Swanlinbar,	28,901	4,954	91	44	46	45	.	1	23	21	47
136. CAVAN.											
1 Arvagh,	17,074	4,912	73	80	41	32	.	2	40	40	—7
2 Ballyhaise,	19,789	4,421	57	74	30	27	1	1	42	32	—17
3 Bellananagh,	22,043	5,620	104	84	48	56	.	1	50	34	20
4 Belturbet,	21,623	5,491	94	76	51	43	.	.	36	40	18
5 Cavan, *W.*,	21,028	7,077	130	139	59	71	.	2	73	66	—9
6 Killeshandra,	17,027	3,729	68	50	37	31	2	.	25	25	18
7 Kilnaleck,	21,246	5,425	86	95	43	43	.	1	56	39	—9
8 Stradone,	21,244	5,299	97	57	45	52	.	.	36	21	40

BIRTHS AND DEATHS Registered in the Year 1900—REGISTRARS' DISTRICTS arranged by COUNTIES and SUPERINTENDENT REGISTRARS' DISTRICTS—*continued.*

REGISTRARS' DISTRICTS.	Area in Statute Acres.	Population in 1891.	TOTAL. Births.	TOTAL. Deaths.	Births. Including Illegitimate Births. Males.	Births. Including Illegitimate Births. Females.	Births. Illegitimate Births. Males.	Births. Illegitimate Births. Females.	Deaths. Males.	Deaths. Females.	Excess of Births over Deaths.
III.—PROVINCE OF ULSTER—*con.*											
No. 137. COOTEHILL, part of.											
1 Cootehill, *W.*,	21,216	6,395	100	101	59	41	2	2	42	59	—1
2 Drum, No. 2,	21,513	5,014	75	66	38	37	.	2	22	44	9
3 Tullyvin,	26,654	6,683	89	87	43	46	.	.	36	51	2
138. ENNISKILLEN, part of.											
1 Holywell, No. 2,	40,507	6,397	112	64	59	53	.	.	31	33	48
139. GRANARD, part of.											
1 Finnea, No. 2,	12,720	3,406	64	49	34	30	.	..	28	21	15
2 Scrabby, No. 1,	7,561	2,206	34	39	20	14	..	..	19	20	—5
140. OLDCASTLE, part of.											
1 Ballyjamesduff,	19,483	5,525	93	103	45	48	1	1	49	54	—10
2 Virginia,	22,438	5,410	93	59	53	40	2	1	29	30	34
Donegal Co.											
141. BALLYSHANNON, part of											
1 Ballintra,	16,067	2,398	41	29	26	15	.	.	14	15	12
2 Ballyshannon, *W.*,	25,440	7,754	144	174	73	71	4	1	80	94	—30
142. DONEGAL.											
1 Donegal, *W.*,	43,421	5,785	90	83	48	42	.	.	46	37	7
2 Dunkineely,	17,561	4,086	77	77	41	36	.	1	26	51	—
3 Laghy,	29,492	4,316	68	69	37	31	1	.	35	34	—1
4 Mountcharles,	33,930	6,160	182	89	91	91	.	1	41	48	93
5 Pettigoe,	35,999	2,544	33	22	12	21	.	.	10	12	11
143. DUNFANAGHY.											
1 Crossroads,	51,363	5,471	168	88	87	81	1	.	39	49	80
2 Dunfanaghy, *W.*,	32,215	4,739	110	63	55	55	2	.	36	27	47
3 Gweedore,	41,314	5,116	135	55	63	72	.	.	35	20	80
4 Tory Island,	785	348	9	5	5	4	.	.	4	1	4
144. GLENTIES.											
1 Ardara,	44,784	5,338	105	78	51	54	.	.	37	41	27
2 Carrick,	45,589	5,658	101	91	46	55	.	.	47	44	10
3 Doocharry,	49,391	4,088	99	48	56	43	.	.	17	31	51
4 Dungiow, No. 1,	29,187	4,000	93	72	51	42	1	2	36	36	21
5 .. No. 2,	22,757	6,721	227	85	123	104	1	.	36	49	142
6 Glenties, *W.*,	43,238	4,272	46	56	25	21	4	1	19	37	—10
7 Killybegs,	22,533	4,142	62	65	39	23	.	.	32	33	—3
145. INISHOWEN.											
1 Buncrana,	35,613	5,705	128	110	55	73	.	1	49	61	18
2 Carndonagh, *W.*,	35,338	5,219	114	98	69	45	3	1	45	53	16
3 Clonmany,	23,381	4,707	100	65	58	42	.	.	30	29	35
4 Malin,	26,399	6,223	115	83	61	54	.	1	43	40	32
5 Moville,	38,681	8,605	177	140	91	86	1	3	62	78	37
146. LETTERKENNY.											
1 Church Hill,	60,138	4,651	90	73	45	45	1	1	37	36	17
2 Letterkenny, *W.*,	22,490	6,089	150	163	72	78	1	1	78	85	—13
3 Manorcunningham,	18,619	3,210	48	41	28	20	1	.	21	20	7

BIRTHS AND DEATHS Registered in the Year 1900—REGISTRARS' DISTRICTS arranged by COUNTIES and SUPERINTENDENT REGISTRARS' DISTRICTS—*continued.*

REGISTRARS' DISTRICTS.	AREA in Statute Acres.	Population in 1891.	TOTAL.		BIRTHS.				DEATHS.		Excess of Births over Deaths.
					Including Illegitimate Births.		Illegitimate Births.				
			BIRTHS.	DEATHS.	Males.	Females.	Males.	Females.	Males.	Females.	
III.—PROVINCE OF ULSTER—*con.*											
No. 147. LONDONDERRY, part of.											
1 Burt,	20,271	3,163	59	49	30	29	4	2	22	27	10
2 Kilderry,	20,538	3,069	62	33	30	32	2	.	23	10	29
3 Killea,	18,145	3,542	64	56	36	28	5	2	26	30	8
148. MILLFORD.											
1 Fanad,	26,817	5,552	99	69	56	43	1	1	37	32	30
2 Kilmacrenan & Milford, *W.*,	28,658	4,394	91	85	42	49	2	.	45	40	6
3 Rathmelton,	19,553	4,419	80	68	42	38	.	2	30	38	12
4 Rathmullan,	11,838	2,706	50	40	24	26	.	.	17	23	10
5 Rosguill,	24,468	4,737	100	53	59	41	.	.	28	25	47
149. STRABANE, part of.											
1 Castlefinn,	28,532	6,287	115	113	53	62	1	4	61	52	2
2 Raphoe,	24,571	5,313	103	87	60	43	2	3	41	46	16
150. STRANORLAR.											
1 Cloghan,	53,964	5,062	92	64	39	53	.	.	39	25	28
2 Killygordon,	36,760	4,208	66	74	38	28	.	.	41	33	—8
3 Stranorlar, *W.*,	30,428	5,838	114	97	55	59	1	.	57	40	17
Down Co.											
151. BANBRIDGE, part of.											
1 Ballyward,	24,729	7,321	133	162	71	62	2	1	72	90	—29
2 Banbridge, *W.*,	24,693	15,477	358	332	166	192	8	4	163	169	26
3 Crossgar,	16,269	3,595	56	58	27	29	.	2	25	33	—2
4 Dromore,	15,002	7,651	167	138	89	78	4	5	63	76	29
5 Loughbrickland,	26,445	6,504	99	100	54	45	4	2	45	55	—1
152. BELFAST, part of.											
1 Belfast Urban, No. 11,	17,157	19,881	1,138	589	576	562	8	8	271	318	549
2 ,, ,, 12,		23,282	1,297	667	664	633	9	6	325	342	630
3 ,, ,, 13,		6,804	472	222	225	247	3	3	98	124	250
4 ,, ,, 14,		362	9	2	5	4	.	1	1	1	7
5 Castlereagh, No. 1,		7,047	31	22	16	15	.	.	12	10	9
6 ,, ,, 2,			156	101	85	71	1	2	53	48	55
153. DOWNPATRICK.											
1 Ballynahinch,	28,208	8,105	149	134	82	67	1	.	58	76	15
2 Clough,	23,874	6,804	125	126	59	66	1	2	66	60	—1
3 Downpatrick, *W.*,	18,727	7,000	129	247	74	55	7	3	123	124	—118
4 Killough,	17,345	4,186	73	86	39	34	.	1	32	54	—13
5 Killyleagh,	25,671	8,392	157	128	79	78	7	2	64	64	29
6 Portaferry,	16,041	5,135	91	86	46	45	1	2	26	60	5
7 Strangford,	17,575	3,614	76	71	46	30	.	.	33	38	5
154. KILKEEL.											
1 Bryansford,	21,422	4,524	109	99	50	59	.	.	44	55	10
2 Kilkeel, No. 1,	28,502	5,964	161	119	83	78	2	1	54	65	42
3 ,, No. 2, *W.*,	19,376	4,908	112	114	71	41	5	3	56	58	—2
4 Rosstrevor,	12,534	2,785	46	42	19	27	.	.	13	29	4
155. LISBURN, part of.											
1 Annahilt,	17,647	4,627	60	72	33	27	.	.	35	37	—12
2 Ballylesson,	11,961	4,055	103	76	59	44	1	1	36	40	27
3 Drumbeg,	10,379	4,636	98	55	50	48	.	3	28	27	43
4 Hillsborough,	18,777	7,017	112	111	58	54	2	1	53	58	1
5 Saintfield,	12,572	3,390	71	63	33	38	3	3	33	30	8

BIRTHS AND DEATHS Registered in the Year 1900—REGISTRARS' DISTRICTS arranged by COUNTIES and SUPERINTENDENT REGISTRARS' DISTRICTS—*continued.*

No.	REGISTRARS' DISTRICTS.	AREA in Statute Acres.	Population in 1891.	TOTAL. BIRTHS.	TOTAL. DEATHS.	BIRTHS. Including Illegitimate Births. Males.	BIRTHS. Including Illegitimate Births. Females.	BIRTHS. Illegitimate Births. Males.	BIRTHS. Illegitimate Births. Females.	DEATHS. Males.	DEATHS. Females.	Excess of Births over Deaths.
	III.—PROVINCE OF ULSTER—*con.*											
	156. LURGAN, part of.											
1	Moira,	15,441	5,979	95	70	47	48	3	3	37	33	25
2	Waringstown,	11,852	7,002	129	99	63	66	2	2	48	51	30
	157. NEWRY, part of.											
1	Donaghmore,	13,526	2,903	38	34	18	20	1	.	16	18	4
2	Newry, No. 1,	2,780	6,493	161	115	85	76	.	3	55	60	46
3	" " 2,	8,641	10,057	252	176	134	118	2	2	82	94	76
4	Rathfryland,	27,835	7,590	140	156	75	65	3	2	68	88	—16
5	Warrenpoint,	13,222	5,358	96	99	53	43	1	.	50	49	—3
	158. NEWTOWNARDS.											
1	Bangor,	17,017	7,634	222	168	115	107	5	3	82	86	54
2	Comber,	16,650	5,565	132	85	66	66	1	4	39	46	47
3	Donaghadee,	9,593	5,050	134	99	73	61	4	4	40	59	35
4	Greyabbey,	18,674	6,558	144	133	73	71	2	5	55	78	11
5	Kilmood,	14,606	3,901	93	76	57	36	3	1	32	44	17
6	Newtownards, *W.*,	17,350	12,578	295	261	137	158	11	19	123	138	34
	Fermanagh Co.											
	159. BALLYSHANNON, part of.											
1	Belleek,	31,679	5,120	72	91	40	32	.	.	55	36	—19
2	Church Hill,	26,708	2,030	28	33	11	17	.	.	22	11	—5
	160. CLONES, part of.											
1	Newtown Butler,	21,731	4,356	78	60	36	42	1	.	31	29	18
2	Rosslea,	23,972	4,567	75	74	39	36	.	.	34	40	1
	161. ENNISKILLEN, part of.											
1	Ely,	40,258	4,639	69	72	43	26	.	1	41	31	—3
2	Enniskillen, *W.*,	30,628	10,649	187	245	106	81	10	6	127	118	—58
3	Florencecourt,	41,563	5,876	96	95	42	54	.	3	50	45	1
4	Holywell, No. 1,	9,090	1,016	18	16	6	12	.	.	9	7	2
5	Lisbellaw,	10,622	2,007	31	26	16	15	.	.	10	16	5
6	Tempo,	24,955	4,534	90	70	55	35	1	3	39	31	20
	162. IRVINESTOWN, part of.											
1	Clonelly,	7,943	1,284	22	14	7	15	.	.	7	7	8
2	Ederney,	31,841	5,710	67	65	35	32	5	1	27	38	2
3	Irvinestown, *W.*,	17,966	4,308	91	69	52	39	7	5	37	32	22
	163. LISNASKEA.											
1	Brookeborough,	35,197	5,315	104	73	54	50	1	.	37	36	31
2	Derrylin,	26,980	5,648	99	84	55	44	.	1	42	42	15
3	Lisnaskea, *W.*,	25,418	4,641	100	94	54	46	3	4	55	39	6
4	Maguiresbridge,	11,114	2,470	48	45	22	26	3	3	24	21	3
	Londonderry Co											
	164. COLERAINE.											
1	Aghadowey,	28,041	5,927	109	99	56	53	2	1	50	49	10
2	Articlave,	34,187	12,837	77	55	37	40	.	2	29	26	22
3	Coleraine, *W.*,			250	185	132	118	9	7	83	102	65
4	Garvagh,	25,080	5,127	86	105	47	39	1	3	46	59	–19
5	Kilrea,	22,362	6,765	104	116	49	55	1	3	46	70	–12
6	Portstewart,	9,116	2,761	81	55	41	40	3	2	30	25	26

BIRTHS AND DEATHS Registered in the Year 1900—REGISTRARS' DISTRICTS arranged by COUNTIES and SUPERINTENDENT REGISTRARS' DISTRICTS—*continued.*

No.	REGISTRARS' DISTRICTS.	AREA in Statute Acres.	Population in 1891.	TOTAL. BIRTHS.	TOTAL. DEATHS.	BIRTHS. Including Illegitimate Births. Males.	BIRTHS. Including Illegitimate Births. Females.	BIRTHS. Illegitimate Births. Males.	BIRTHS. Illegitimate Births. Females.	DEATHS. Males.	DEATHS. Females.	Excess of Births over Deaths.
	III.—PROVINCE OF ULSTER—*con.*											
	165. LIMAVADY.											
1	Ballykelly,	30,329	5,524	85	80	50	35	2	2	38	42	5
2	Bellarena,	26,040	3,616	87	53	42	45	2	1	27	26	34
3	Dungiven,	42,318	5,259	86	90	49	37	2	.	35	55	—4
4	Feeny,	29,653	2,889	42	46	25	17	.	2	20	26	—4
5	Limavady, *W.*,	24,371	6,081	144	113	77	67	7	7	61	52	31
	166. LONDONDERRY, part of.											
1	Claudy,	30,304	5,569	84	85	44	40	.	.	30	55	—1
2	Eglinton,	25,290	4,588	80	85	47	33	1	1	42	43	—5
3	Londonderry Urban No. 1,	482	7,926	212	189	113	99	3	2	72	117	23
4	" " No. 2,	882	19,230	615	391	307	308	4	3	180	211	224
5	Lower Liberties,	7,503	2,412	51	42	27	24	.	2	24	18	9
6	Upper "	3,906	843	16	9	10	6	.	.	4	5	7
7	Waterside Urban, *W.*,	800	6,044	226	203	117	109	7	7	106	97	23
8	Waterside, Rural,	16,005	3,635	63	43	31	32	.	.	23	20	20
	167. MAGHERAFELT.											
1	Bellaghy,	26,352	10,958	172	163	90	82	2	3	71	92	9
2	Draperstown,	41,065	7,421	98	113	50	48	1	.	59	54	—15
3	Maghera,	34,799	9,578	164	196	80	84	3	3	88	108	—32
4	Magherafelt, *W.*,	22,496	9,186	160	186	88	72	8	5	90	96	—26
5	Moneymore,	32,007	7,833	127	126	65	62	3	5	59	67	1
	Monaghan Co.											
	168. CARRICKMACROSS.											
1	Carrickmacross, *W.*,	22,718	6,731	85	88	42	43	.	.	43	45	—3
2	Donaghmoyne,	25,347	6,524	117	107	48	69	1	2	50	57	10
3	Raferagh,	17,586	4,579	80	78	39	41	1	.	39	39	2
	169. CASTLEBLAYNEY, part of.											
1	Ballybay,	25,065	7,817	118	110	60	58	1	1	46	64	8
2	Castleblayney, *W.*,	27,432	9,349	138	220	67	71	3	4	113	107	—82
3	Crossmaglen, No. 2,	5,806	1,275	23	16	17	6	.	.	7	9	7
4	Newtownhamilton, No. 2,	5,458	1,024	20	15	11	9	.	.	9	6	5
	170. CLONES, part of.											
1	Clones, *W.*,	27,799	8,913	167	158	86	81	5	5	80	78	9
	171. COOTEHILL, part of.											
1	Dawsongrove,	28,236	5,811	112	113	54	58	2	1	66	47	—1
2	Drum, No. 1,	8,227	1,767	33	23	15	18	.	1	7	16	10
	172. MONAGHAN.											
1	Bragan,	12,388	1,964	29	28	16	13	.	.	16	12	1
2	Castleshane,	23,844	6,246	103	114	56	47	.	.	54	60	—11
3	Glaslough,	23,331	5,206	61	81	33	28	1	.	40	41	—20
4	Kilmore,	18,327	4,763	78	89	42	36	.	1	43	46	—11
5	Monaghan, *W.*,	17,680	7,907	138	221	82	56	5	2	114	107	—83
6	Scotstown,	29,562	6,331	108	106	60	48	.	.	51	55	2

BIRTHS AND DEATHS Registered in the Year 1900—REGISTRARS' DISTRICTS arranged by COUNTIES and SUPERINTENDENT REGISTRARS' DISTRICTS—*continued.*

No.	REGISTRARS' DISTRICTS.	AREA in Statute Acres.	Population in 1891.	TOTAL. BIRTHS.	TOTAL. DEATHS.	BIRTHS. Including Illegitimate Births. Males.	BIRTHS. Including Illegitimate Births. Females.	BIRTHS. Illegitimate Births. Males.	BIRTHS. Illegitimate Births. Females.	DEATHS. Males.	DEATHS. Females.	Excess of Births over Deaths.
	II.—PROVINCE OF ULSTER—*con.*											
	Tyrone Co.											
	173. CASTLEDERG.											
1	Castlederg, *W.*,	23,762	5,953	109	100	63	46	7	2	47	53	9
2	Drumquin,	22,734	2,873	33	42	15	18	.	2	25	17	—9
3	Killeter,	45,289	4,702	72	67	41	31	.	1	33	34	5
	174. CLOGHER.											
1	Aughnacloy,	10,176	2,924	42	45	20	22	.	.	17	28	—3
2	Ballygawley,	22,494	4,420	76	79	30	46	1	.	36	43	—3
3	Clogher, *W.*,	31,018	5,839	89	105	50	39	1	2	55	50	—16
4	Fivemiletown,	25,597	3,804	50	67	23	27	1	.	28	39	—17
	175. COOKSTOWN.											
1	Coagh,	11,180	4,393	90	64	49	41	2	.	24	40	23
2	Cookstown, *W.*,	32,979	11,297	210	247	109	101	5	4	116	131	—37
3	Pomeroy,	36,524	6,614	107	135	61	46	.	1	70	65	—28
4	Stewartstown,	16,037	4,857	78	80	42	36	3	.	39	41	—2
	176. DUNGANNON.											
1	Benburb,	17,359	4,727	82	84	51	31	1	.	45	39	—2
2	Caledon and Ballymagran,	18,792	3,777	68	60	39	29	1	.	31	29	8
3	Clonavaddy,	31,576	7,396	105	154	53	52	.	.	81	73	—49
4	Coal Island,	20,322	9,276	181	152	92	89	3	1	72	80	29
5	Dungannon, *W.*,	22,168	11,536	212	246	115	97	5	3	109	137	—34
	177. IRVINESTOWN, part of,											
1	Trillick,	24,131	5,103	62	96	26	36	.	3	54	42	—34
	178. OMAGH											
1	Dromore,	22,145	4,308	74	74	43	31	2	.	36	38	.
2	Drumquin,	20,698	3,538	43	49	22	21	.	2	21	28	—6
3	Fintona,	27,162	6,531	89	93	39	50	3	4	37	56	—4
4	Gortin,	55,597	6,646	102	89	58	44	.	.	51	38	13
5	Omagh, No. 1, *W.*,	39,592	11,927	264	321	145	119	9	12	154	167	—57
6	,, No. 2,	35,489	5,264	64	92	28	36	3	.	45	47	—28
7	Sixmilecross,	29,130	6,173	89	100	47	42	1	3	58	42	—11
	179. STRABANE, part of.											
1	Dunnamannagh,	32,091	5,383	98	91	47	51	..	3	44	47	7
2	Newtownstewart,	29,265	6,678	147	114	76	71	4	10	57	57	33
3	Plum-Bridge,	55,665	5,869	87	84	41	46	.	1	47	37	3
4	Strabane, *W.*,	19,971	9,593	281	203	153	128	8	11	92	111	78

BIRTHS AND DEATHS Registered in the Year 1900—REGISTRARS' DISTRICTS arranged by COUNTIES and SUPERINTENDENT REGISTRARS' DISTRICTS—*continued.*

REGISTRARS' DISTRICTS.	Area in Statute Acres.	Population in 1891.	TOTAL.		BIRTHS.				DEATHS.		Excess of Births over Deaths.
					Including Illegitimate Births.		Illegitimate Births.				
			BIRTHS.	DEATHS.	Males.	Females.	Males.	Females.	Males.	Females.	
IV.—PROVINCE OF CONNAUGHT.											
Galway Co.											
No. 180. BALLINASLOE, part of.											
1 Ahascragh,	17,322	1,791	33	22	20	13	.	.	14	8	11
2 Ballinasloe, *W.*,	20,827	6,361	122	223	59	63	2	3	109	114	—101
3 Killaan,	27,618	2,925	53	36	23	30	.	.	23	13	17
4 Kiltormer,	27,919	3,094	50	42	22	28	1	.	21	21	8
5 Laurencetown,	31,850	2,392	39	32	18	21	.	.	16	16	7
181. CLIFDEN.											
1 Clifden, *W.*,	40,741	7,493	123	120	58	65	.	.	58	62	3
2 Inishbofin,	3,152	997	20	12	10	10	.	.	6	6	8
3 Rinvyle,	44,754	4,140	93	57	47	46	.	.	36	21	36
4 Roundstone, No. 1,	71,938	3,386	102	37	49	53	.	.	17	20	65
5 „ No. 2,	32,381	4,553	117	45	60	57	.	.	24	21	72
182. GALWAY.											
1 Galway, No. 1,	10,343	9,583	221	192	124	97	1	.	99	93	29
2 „ No. 2, *W.*,	11,015	7,240	175	266	85	90	2	4	135	131	—91
3 „ No. 3 (Aran),	11,288	2,907	78	46	35	43	.	.	23	23	32
4 Moycullen,	24,950	2,489	49	33	23	26	.	.	12	21	16
5 Oranmore,	30,312	4,153	76	48	41	35	1	.	21	27	28
6 Spiddle,	63,304	6,072	152	83	80	72	.	1	43	40	69
7 Turloughmore,	46,255	6,275	144	70	82	62	.	.	36	34	74
183. GLENNAMADDY.											
1 Dunmore,	17,357	2,694	49	30	31	18	.	.	16	14	19
2 Glennamaddy, *W.*,	40,162	7,129	143	108	71	72	.	2	54	54	35
3 Williamstown,	42,695	8,663	177	107	88	89	1	.	55	52	70
184. GORT.											
1 Ardrahan,	36,821	3,712	61	45	34	27	.	1	20	25	16
2 Gort, *W.*,	33,288	5,834	102	107	53	49	.	1	53	54	—5
3 Kinvarra,	35,939	4,655	65	32	36	29	.	.	13	19	33
185. LOUGHREA.											
1 Athenry,	56,431	6,447	102	74	58	44	.	.	35	39	28
2 Bullaun,	55,815	4,890	96	56	42	54	.	.	35	21	40
3 Loughrea, *W.*,	29,641	5,364	111	110	59	52	3	.	56	54	1
4 Woodford,	56,945	5,543	86	52	44	42	.	.	30	22	34
186. MOUNTBELLEW.											
1 Clonbrock,	29,957	4,592	91	57	58	33	.	.	24	33	34
2 Killeroran,	31,924	5,732	125	60	59	66	.	.	28	32	65
3 Mountbellew, *W.*,	40,502	6,153	152	104	70	82	2	1	45	59	48
187. OUGHTERARD.											
1 Cloonbur, No. 1,	26,877	4,208	103	62	56	47	.	.	28	34	41
2 „ No. 2,	31,473	1,492	37	15	25	12	.	.	9	6	22
3 Lettermore,	44,300	8,220	214	83	102	112	.	.	45	38	131
4 Oughterard, *W.*,	69,639	5,055	114	88	55	59	.	.	41	47	26
188. PORTUMNA.											
1 Eyrecourt,	31,417	3,734	49	64	23	26	.	1	28	36	—15
2 Portumna, No. 1, *W.*,	30,528	5,353	82	104	46	36	.	1	49	55	—22
3 „ No. 2,	15,101	1,276	35	13	20	15	.	.	9	4	22

BIRTHS AND DEATHS Registered in the Year 1900—REGISTRARS' DISTRICTS arranged by COUNTIES and SUPERINTENDENT REGISTRARS' DISTRICTS—*continued.*

REGISTRARS' DISTRICTS.	AREA in Statute Acres.	Population in 1891.	TOTAL. BIRTHS.	TOTAL. DEATHS.	BIRTHS. Including Illegitimate Births. Males.	BIRTHS. Including Illegitimate Births. Females.	BIRTHS. Illegitimate Births. Males.	BIRTHS. Illegitimate Births. Females.	DEATHS. Males.	DEATHS. Females.	Excess of Births over Deaths.
IV.—PROVINCE OF CONNAUGHT—*con.*											
189. TUAM.											
1 Abbey,	34,481	4,515	118	85	55	63	.	.	30	55	33
2 Dunmore,	36,442	8,524	161	107	80	81	.	.	45	62	54
3 Headford,	46,490	6,770	108	103	53	55	1	.	48	55	5
4 Tuam, No. 1, *W.*,	34,401	7,013	136	163	73	63	.	1	79	84	—27
5 „ No. 2,	38,835	7,508	99	87	58	41	1	.	41	46	12
Leitrim Co.											
190. BALLYSHANNON, part of.											
1 Kinlough,	32,425	5,978	96	99	35	61	.	.	52	47	—3
191. BAWNBOY, part of.											
1 Ballinamore,	26,605	6,615	121	78	60	61	.	.	39	39	43
2 Newtowngore, No. 1,	16,183	3,422	53	47	29	24	.	.	19	28	6
192. CARRICK-ON-SHANNON, part of.											
1 Drumshanbo,	33,789	6,449	134	65	67	67	.	.	30	35	69
2 Jamestown, *W.*,	29,695	8,218	137	103	78	59	3	.	55	48	34
193. MANORHAMILTON.											
1 Drumahaire,	31,379	6,637	124	90	68	56	.	.	47	43	34
2 Drumkeeran,	30,973	5,768	107	65	62	45	.	.	36	29	42
3 Lurganboy,	45,802	5,398	97	75	50	47	.	.	41	34	22
4 Manorhamilton, *W.*,	36,703	7,662	155	128	86	69	2	.	65	63	27
194. MOHILL.											
1 Carrigallen,	18,542	4,389	75	55	43	32	.	.	30	25	20
2 Mohill, *W.*,	26,232	7,445	130	120	75	55	.	1	65	55	10
3 Rinn,	29,127	6,407	94	93	51	43	.	.	48	45	1
4 Rowan,	19,055	4,230	74	50	39	35	.	.	25	25	24
Mayo Co.											
195. BALLINA.											
1 Ballina, *W.*,	73,845	20,279	317	188	153	164	1	2	97	91	129
2 Crossmolina,	76,567	7,115	129	92	74	55	.	.	37	55	37
196. BALLINROBE.											
1 Ballinrobe, *W.*,	36,469	8,663	149	147	84	65	.	.	76	71	2
2 Cappaghduff,	35,778	4,153	93	39	54	39	.	.	14	25	54
3 Cong,	32,017	5,458	79	100	38	41	.	.	56	44	—21
4 Hollymount,	41,086	6,420	107	76	55	52	1	1	35	41	31
197. BELMULLET.											
1 Bangor,	79,461	4,441	126	55	68	58	.	1	29	26	71
2 Binghamstown, *W.*,	31,091	5,339	123	60	61	62	.	1	29	31	63
3 Knocknalower,	67,380	4,553	96	52	43	53	1	1	22	30	44

BIRTHS AND DEATHS Registered in the Year 1900—REGISTRARS' DISTRICTS arranged by COUNTIES and SUPERINTENDENT REGISTRARS' DISTRICTS—*continued.*

REGISTRARS' DISTRICTS.	AREA in Statute Acres.	Population in 1891.	TOTAL.		BIRTHS.				DEATHS.		Excess of Births over Deaths.
					Including Illegitimate Births.		Illegitimate Births.				
			BIRTHS.	DEATHS.	Males.	Females.	Males.	Females.	Males.	Females.	
IV.—PROVINCE OF CONNAUGHT—*con.*											
No. 198. CASTLEBAR.											
1 Balla,	43,108	9,859	174	110	83	91	.	.	48	62	64
2 Castlebar, No. 1, *W.*,	49,250	12,337	236	192	127	109	.	.	92	100	44
3 ,, No. 2,	48,640	6,725	88	55	47	41	.	.	30	25	33
199. CLAREMORRIS.											
1 Ballindine,	34,551	7,932	163	91	92	71	1	.	55	36	72
2 Ballyhaunis,	41,296	11,764	284	130	134	150	..	.	56	74	154
3 Claremorris, *W.*,	34,941	8,728	158	136	75	83	.	.	71	65	22
200. KILLALA.											
1 Ballycastle,	79,684	5,259	89	31	47	42	.	..	15	16	58
2 Killala, *W.*,	25,198	4,031	64	61	26	38	.	.	26	35	3
201. SWINEFORD.											
1 Foxford,	21,914	6,096	137	111	58	79	..	.	49	62	26
2 Kilkelly,	40,231	11,934	268	141	140	128	.	1	77	64	127
3 Kiltamagh,	22,700	8,292	213	122	115	98	.	.	58	64	91
4 Lowpark,	35,954	10,973	223	115	111	112	.	.	51	64	108
5 Swineford, *W.*	30,695	10,966	314	204	147	167	.	..	98	106	110
202. WESTPORT.											
1 Achill,	46,740	5,846	178	94	88	90	.	.	38	56	84
2 Ballycroy,	59,684	2,717	74	39	39	35	.	.	22	17	35
3 Bundorragha,	31,045	308	6	4	4	2	.	.	1	3	2
4 Islandeady,	32,579	5,231	103	62	46	57	.	1	29	33	41
5 Louisburgh,	69,814	7,032	148	93	74	74	1	1	46	47	55
6 Newport,	63,989	6,150	141	76	74	67	.	.	43	33	65
7 Westport, *W.*,	42,070	10,097	211	141	101	110	.	.	69	72	70
Roscommon Co.											
203. ATHLONE, part of.											
1 Athlone, No. 2,	16,630	3,120	58	32	30	28	.	.	15	17	26
2 Brideswell,	38,339	5,145	79	42	42	37	.	.	28	14	37
3 Kiltoom,	27,562	3,805	57	50	32	25	.	.	20	30	7
204. BALLINASLOE, part of.											
1 Creagh,	34,972	4,176	81	45	43	38	1	.	24	21	36
205. BOYLE, part of.											
1 Ballinameen,	28,698	6,152	93	61	49	44	.	1	34	27	32
2 Ballyfarnan, No. 1,	1,869	505	10	9	8	2	.	.	2	7	1
3 Boyle, No. 1, *W.*,	32,570	7,686	130	119	79	51	1	2	65	54	11
4 Keadew,	21,369	4,976	100	56	55	45	.	..	37	19	44
206. CARRICK-ON-SHANNON, part of.											
1 Aughrim,	37,333	7,494	110	103	52	58	..	.	43	61	7

BIRTHS AND DEATHS Registered in the Year 1900—REGISTRARS' DISTRICTS arranged by COUNTIES and SUPERINTENDENT REGISTRARS' DISTRICTS—*continued.*

REGISTRARS' DISTRICTS.	Area in Statute Acres.	Population in 1891.	TOTAL.		BIRTHS.				DEATHS.		Excess of Births over Deaths.
					Including Illegitimate Births.		Illegitimate Births.				
			BIRTHS.	DEATHS.	Males.	Females.	Males.	Females.	Males.	Females.	
IV.—PROVINCE OF CONNAUGHT—*con.*											
No. 207. CASTLEREAGH.											
1 Ballaghadereen,	45,700	13,586	270	167	138	132	.	.	80	87	103
2 Castleplunket,	28,528	3,110	48	42	27	21	.	.	19	23	6
3 Castlereagh, *W.*,	51,011	13,037	212	135	119	93	1	1	69	66	77
4 Frenchpark,	38,328	7,741	152	105	85	67	.	.	53	52	47
208. ROSCOMMON.											
1 Athleague,	36,367	4,742	76	44	45	31	.	.	21	23	32
2 Ballyleague,	41,196	6,583	97	107	60	37	.	1	59	48	−10
3 Roscommon, *W.*,	36,494	6,236	108	112	52	56	3	2	49	63	−4
209. STROKESTOWN.											
1 Elphin,	25,151	4,561	63	71	31	32	.	.	33	38	−8
2 Roosky,	33,271	6,736	78	111	40	38	.	.	57	54	−33
3 Strokestown, *W.*,	31,614	7,161	99	125	43	56	.	.	62	63	−26
Sligo Co.											
210. BOYLE, part of.											
1 Ballyfarnan, No. 2,	22,892	3,846	65	37	32	33	1	.	16	21	28
2 Boyle, No. 2,	19,756	3,608	55	30	29	26	.	.	12	18	25
3 Gurteen,	32,837	8,577	123	91	55	68	.	.	56	35	32
211. DROMORE WEST.											
1 Castleconor,	21,947	3,330	97	82	51	46	.	.	44	38	15
2 Easky, *W.*,	42,294	6,822	86	71	38	48	.	.	40	31	15
3 Skreen,	32,822	4,867	65	51	32	33	.	.	22	29	14
212. SLIGO.											
1 Ballymote,	19,135	4,969	87	49	49	38	.	.	26	23	38
2 Carney, No. 1,	22,087	5,697	121	99	70	51	.	.	52	47	22
3 ,, No. 2,	22,469	4,764	75	75	34	41	1	.	43	32	.
4 Collooney,	25,713	4,690	98	76	41	57	.	1	33	43	22
5 Riverstown,	23,563	4,979	94	65	43	51	.	.	32	33	29
6 Sligo, No. 1, *W.*,	16,366	5,958	104	185	50	54	2	1	94	91	−81
7 ,, No. 2,	14,476	10,187	256	148	136	120	1	.	71	77	108
213. TOBERCURRY.											
1 Aclare,	46,178	9,645	166	85	95	71	.	.	35	50	81
2 Coolaney,	34,302	4,166	57	51	32	25	.	.	19	32	6
3 Tobercurry, *W.*,	45,329	8,399	140	155	74	66	.	.	68	87	−15

Note.—The Number of Marriages *Registered in each Quarter of the Year* 1900 *will be found stated in the Abstract of Marriages commencing at Page* 24.

TABLES

SHOWING THE

NUMBER OF BIRTHS

AND

DEATHS

REGISTERED IN EACH OF THE FOUR QUARTERS OF THE YEAR,

ALSO

DEATHS AT DIFFERENT AGES, AND CAUSES OF DEATH,

IN

1900.

BIRTHS registered in Ireland in the Four Quarters ending
(Exclusive of

PROVINCES AND COUNTIES.	Area in Statute Acres.	Population in 1891.	MALES AND FEMALES. Total.	Registered in the Quarter ending the last day of March.	June.	Sept.	Dec.
IRELAND,	20,327,947	4,704,750	101,459	26,373	27,058	24,983	23,045
No. PROVINCES.							
I. LEINSTER,	4,839,429	1,191,782	26,089	6,610	6,960	6,556	5,963
II. MUNSTER,	5,949,260	1,173,643	23,500	6,130	6,397	5,871	5,102
III. ULSTER,	5,322,334	1,619,814	38,109	9,902	10,224	9,312	8,671
IV. CONNAUGHT,	4,216,924	719,511	13,761	3,731	3,477	3,244	3,309
I.—PROVINCE OF							
1 CARLOW,	221,458	41,964	840	199	267	210	164
2 DUBLIN,	226,686	416,860	11,916	2,959	3,085	3,021	2,851
3 KILDARE,	418,496	70,206	1,342	352	367	324	299
4 KILKENNY,	509,245	87,496	1,602	444	398	395	365
5 KING'S,	493,263	65,563	1,175	316	308	270	281
6 LONGFORD,	257,770	52,647	929	230	278	244	177
7 LOUTH,	202,174	71,914	1,324	338	323	372	291
8 MEATH,	577,743	76,111	1,259	320	351	307	281
9 QUEEN'S	424,690	63,855	1,119	286	322	266	245
10 WESTMEATH,	434,626	68,611	1,140	294	316	282	248
11 WEXFORD,	573,321	112,063	2,157	539	607	542	469
12 WICKLOW,	499,957	64,492	1,286	333	338	323	292
II.—PROVINCE OF							
13 CLARE	784,956	126,244	2,199	578	603	512	506
14 CORK,	1,838,921	433,432	8,841	2,321	2,389	2,248	1,883
15 KERRY,	1,159,356	179,136	3,986	1,043	1,116	994	833
16 LIMERICK,	662,973	158,912	3,289	823	881	848	737
17 TIPPERARY,	1,049,851	174,298	3,296	869	896	784	747
18 WATERFORD,	453,203	96,621	1,889	496	512	485	396
III.—PROVINCE OF							
19 ANTRIM,	711,487	430,865	13,095	3,452	3,392	3,268	2,983
20 ARMAGH,	312,659	137,877	2,912	746	810	678	678
21 CAVAN,	467,025	111,917	1,868	472	537	436	423
22 DONEGAL,	1,190,268	185,635	3,807	963	1,039	897	908
23 DOWN,	612,093	269,734	7,519	1,938	2,016	1,851	1,714
24 FERMANAGH,	417,665	74,170	1,275	346	358	312	259
25 LONDONDERRY,	513,388	152,009	3,219	847	844	787	741
26 MONAGHAN,	318,806	86,206	1,410	359	399	346	306
27 TYRONE	778,943	171,401	3,004	779	829	737	659
IV.—PROVINCE OF							
28 GALWAY,	1,463,430	211,227	4,263	1,112	1,128	1,025	998
29 LEITRIM,	376,510	78,618	1,397	356	360	331	350
30 MAYO,	1,327,777	218,698	4,491	1,266	1,057	1,015	1,153
31 ROSCOMMON,	607,002	116,552	1,921	554	503	455	409
32 SLIGO,	442,205	94,416	1,689	443	429	418	399

March 31st, June 30th, September 30th, and December 31st, 1900.
still-born).

MALES.					FEMALES.					PROVINCES AND COUNTIES.
Registered in the Quarter ending the last day of				TOTAL.	TOTAL.	Registered in the Quarter ending the last day of				
March.	June.	Sept.	Dec.			March.	June.	Sept.	Dec.	
13,471	14,027	12,875	11,861	52,234	49,225	12,902	13,031	12,108	11,184	IRELAND.
										PROVINCES.
3,378	3,581	3,343	3,102	13,404	12,685	3,232	3,379	3,213	2,861	LEINSTER.
3,159	3,238	3,003	2,579	11,979	11,521	2,971	3,159	2,868	2,523	MUNSTER.
5,017	5,413	4,862	4,482	19,774	18,335	4,885	4,811	4,450	4,189	ULSTER.
1,917	1,795	1,667	1,698	7,077	6,684	1,814	1,682	1,577	1,611	CONNAUGHT.
LEINSTER.										
105	144	107	77	433	407	94	123	103	87	CARLOW.
1,505	1,553	1,534	1,458	6,050	5,866	1,454	1,532	1,487	1,393	DUBLIN.
178	187	156	149	670	672	174	180	168	150	KILDARE.
219	190	204	190	803	799	225	208	191	175	KILKENNY.
166	159	139	142	606	569	150	149	131	139	KING'S.
114	149	126	101	490	439	116	129	118	76	LONGFORD.
164	169	195	159	687	637	174	154	177	133	LOUTH.
148	200	162	158	668	591	172	151	145	123	MEATH.
147	183	131	125	586	533	139	139	135	120	QUEEN'S.
165	159	147	146	617	523	129	157	135	102	WESTMEATH.
284	313	279	251	1,127	1,030	255	294	263	218	WEXFORD.
183	175	163	146	667	619	150	163	160	146	WICKLOW
MUNSTER.										
307	311	244	252	1,114	1,085	271	292	268	254	CLARE.
1,166	1,197	1,139	970	4,472	4,369	1,155	1,192	1,109	913	CORK.
526	542	508	422	1,998	1,988	517	574	486	411	KERRY.
446	474	441	345	1,706	1,583	377	407	407	392	LIMERICK.
433	456	428	397	1,714	1,582	436	440	356	350	TIPPERARY.
281	258	243	193	975	914	215	254	242	203	WATERFORD.
ULSTER.										
1,753	1,781	1,710	1,556	6,800	6,295	1,699	1,611	1,558	1,427	ANTRIM.
401	436	345	347	1,529	1,383	345	374	333	331	ARMAGH.
236	281	237	211	965	903	236	256	199	212	CAVAN.
496	557	460	459	1,972	1,835	467	482	437	449	DONEGAL.
940	1,062	960	893	3,855	3,664	998	954	891	821	DOWN.
188	195	162	128	673	602	158	163	150	131	FERMANAGH.
418	442	435	379	1,674	1,545	429	402	352	362	LONDONDERRY.
186	219	169	154	728	682	173	180	177	152	MONAGHAN.
399	440	384	355	1,578	1,426	380	389	353	304	TYRONE.
CONNAUGHT.										
557	590	523	515	2,185	2,078	555	538	502	483	GALWAY.
191	190	169	193	743	654	165	170	162	157	LEITRIM.
638	525	507	588	2,258	2,233	628	532	508	565	MAYO.
305	265	258	202	1,030	891	249	238	197	207	ROSCOMMON.
226	225	210	200	861	828	217	204	208	199	SLIGO.

BIRTHS registered in Ireland in the Four Quarters ending

I.—PROVINCE OF

No.	SUPERINTENDENT REGISTRARS' DISTRICTS.	Area in Statute Acres.	Population in 1891.	MALES AND FEMALES. Total.	Registered in the Quarter ending the last day of March.	June.	Sept.	Dec.
	Carlow Co.							
1	Baltinglass, part of	33,392	5,185	103	21	36	30	16
2	Carlow, do.,	162,972	32,783	671	163	209	168	131
3	New Ross, do.,	25,094	3,996	66	15	22	12	17
	Dublin Co.							
4	Balrothery,	84,071	18,087	394	99	112	90	93
5	Celbridge, part of	26,237	5,242	110	26	25	30	29
6	Dublin, North,	41,192	148,996	4,916	1,234	1,272	1,266	1,144
7	Dublin, South,	48,190	200,709	5,572	1,391	1,427	1,382	1,372
8	Rathdown, part of	26,996	43,826	924	209	249	253	213
	Kildare Co.							
9	Athy, part of,	113,111	18,915	364	100	110	77	77
10	Baltinglass, do.,	17,153	2,262	32	5	10	7	10
11	Celbridge, do.,	53,697	9,314	196	49	49	49	49
12	Edenderry, do.,	69,434	6,092	92	21	20	27	24
13	Naas, do.,	165,101	33,623	658	177	178	164	139
	Kilkenny Co.							
14	Callan, part of	62,148	9,040	194	51	50	56	37
15	Carrick-on-Suir, do.,	32,120	5,121	67	20	20	13	14
16	Castlecomer,	57,820	11,499	218	59	45	64	50
17	Kilkenny,	110,943	25,457	510	143	132	127	108
18	New Ross, part of	28,358	4,062	54	13	23	8	10
19	Thomastown,	107,577	14,876	239	70	47	63	59
20	Urlingford, part of	52,998	6,433	117	32	34	20	31
21	Waterford, do.,	57,281	11,008	203	56	47	44	56
	King's Co.							
22	Birr, part of,	193,244	25,754	433	117	112	96	108
23	Edenderry, do.,	81,061	8,087	169	55	40	38	36
24	Mountmellick, do.,	24,548	3,060	67	15	17	19	16
25	Roscrea, do.,	55,565	6,435	105	22	35	23	25
26	Tullamore, do.,	138,845	22,227	401	107	104	94	96
	Longford Co.							
27	Ballymahon, part of,	69,733	10,673	157	41	58	35	23
28	Granard, do.,	77,964	17,010	297	75	98	72	52
28	Longford,	110,073	24,964	475	114	123	137	102
	Louth Co.							
30	Ardee, part of,	65,909	13,143	201	54	51	46	50
31	Drogheda, do.,	41,850	21,773	412	109	95	127	81
32	Dundalk,	94,415	36,998	711	175	177	199	160
	Meath Co.							
33	Ardee, part of,	30,309	3,629	64	11	12	23	18
34	Drogheda, do.,	57,156	7,439	129	28	34	29	38
35	Dunshaughlin,	106,822	8,593	159	37	52	38	32
36	Edenderry, part of	21,914	2,442	28	8	7	6	7
37	Kells,	103,426	15,586	252	67	74	59	52
38	Navan,	94,474	16,099	279	81	67	70	61
39	Oldcastle, part of	44,122	6,312	101	23	32	22	24
40	Trim,	119,520	16,011	247	65	73	60	49

March 31st, June 30th, September 30th, and December 31st, 1900—*continued*

LEINSTER

MALES.					FEMALES.					
Registered in the Quarter ending the last day of				TOTAL.	TOTAL.	Registered in the Quarter ending the last day of				SUPERINTENDENT REGISTRARS' DISTRICTS.
March.	June.	Sept.	Dec.			March.	June.	Sept.	Dec.	
										Carlow Co.
8	15	17	5	45	58	13	21	13	11	BALTINGLASS, part of.
87	115	85	66	353	318	76	94	83	65	CARLOW, do.
10	14	5	6	35	31	5	8	7	11	NEW ROSS, do.
										Dublin Co.
47	56	46	57	206	188	52	56	44	36	BALROTHERY.
12	14	16	17	59	51	14	11	14	12	CELBRIDGE, part of.
619	647	645	560	2,471	2,445	615	625	621	584	DUBLIN, NORTH.
709	716	707	712	2,844	2,728	682	711	675	660	DUBLIN, SOUTH.
118	120	120	112	470	454	91	129	133	101	RATHDOWN, part of.
										Kildare Co.
53	60	31	35	179	185	47	50	46	42	ATHY, part of.
2	5	5	5	17	15	3	5	2	5	BALTINGLASS, do.
24	25	27	23	99	97	25	24	22	26	CELBRIDGE, do.
7	11	15	10	43	49	14	9	12	14	EDENDERRY, do.
92	86	78	76	332	326	85	92	86	63	NAAS, do.
										Kilkenny Co.
27	27	29	16	99	95	24	23	27	21	CALLAN, part of.
9	13	8	6	36	31	11	7	5	8	CARRICK-ON-SUIR, do.
33	22	36	29	120	98	26	23	28	21	CASTLECOMER.
65	58	61	52	236	274	78	74	66	56	KILKENNY.
8	9	2	8	27	27	5	14	6	2	NEW ROSS, part of.
35	26	34	31	126	113	35	21	29	28	THOMASTOWN.
14	10	9	15	48	69	18	24	11	16	URLINGFORD, part of.
28	25	25	33	111	92	28	22	19	23	WATERFORD, do.
										King's Co.
63	60	47	62	232	201	54	52	49	46	BIRR, part of.
29	21	19	19	88	81	26	19	19	17	EDENDERRY, do.
9	7	10	12	38	29	6	10	9	4	MOUNTMELLICK, do.
9	17	16	14	56	49	13	18	7	11	ROSCREA, do.
56	54	47	35	192	209	51	50	47	61	TULLAMORE, do.
										Longford Co.
23	31	19	16	89	68	18	27	16	7	BALLYMAHON, part of.
37	56	38	30	161	136	38	42	34	22	GRANARD, do.
54	62	69	55	240	235	60	60	68	47	LONGFORD.
										Louth Co.
26	23	26	28	103	98	28	28	20	22	ARDEE, part of.
52	49	69	40	210	202	57	46	58	41	DROGHEDA, do.
86	97	100	91	374	337	89	80	99	69	DUNDALK.
										Meath Co.
7	7	13	11	38	26	4	5	10	7	ARDEE, part of.
14	19	11	26	70	59	14	15	18	12	DROGHEDA, do.
14	26	25	16	81	78	23	26	13	16	DUNSHAUGHLIN.
2	4	2	5	13	15	6	3	4	2	EDENDERRY, part of.
38	46	27	34	145	107	29	28	32	18	KELLS.
34	31	38	30	133	146	47	36	32	31	NAVAN.
10	21	14	15	60	41	13	11	8	9	OLDCASTLE, part of
29	46	32	21	128	119	36	27	28	28	TRIM.

BIRTHS registered in Ireland in the Four Quarters ending

I.—PROVINCE OF

No.	Superintendent Registrars' Districts.	Area in Statute Acres.	Population in 1891.	Males and Females. Total.	Registered in the Quarter ending the last day of March.	June.	Sept.	Dec.
	Queen's Co.							
41	Abbeyleix,	127,042	19,080	313	80	84	78	71
42	Athy, part of,	48,020	6,720	116	29	38	25	24
43	Carlow, do.,	36,973	5,320	104	25	32	22	25
44	Mountmellick, part of,	176,081	28,391	506	131	147	122	106
45	Roscrea do.,	36,574	4,344	80	21	21	19	19
	Westmeath Co.							
46	Athlone, part of,	68,308	17,719	328	85	81	90	72
47	Ballymahon, do.,	30,410	3,967	48	10	18	11	9
48	Delvin,	74,329	9,365	138	35	44	35	24
49	Granard, part of	36,428	4,322	70	17	21	14	18
50	Mullingar,	208,601	30,614	507	135	140	120	112
51	Tullamore, part of	16,550	2,624	49	12	12	12	13
	Wexford Co.							
52	Enniscorthy,	193,251	33,279	636	178	173	146	139
53	Gorey,	130,031	18,156	315	71	96	67	81
54	New Ross, part of,	123,738	25,486	493	121	140	145	87
55	Wexford,	126,301	35,142	713	169	198	184	162
	Wicklow Co.							
56	Baltinglass, part of	103,806	11,212	180	37	66	41	36
57	Naas, do.,	51,087	3,355	54	11	14	17	12
58	Rathdown, do.,	34,502	12,253	234	69	67	48	50
59	Rathdrum,	227,487	27,626	632	163	143	175	151
60	Shillelagh,	83,075	10,046	186	53	48	42	43

II.—PROVINCE OF

	Clare Co.							
61	Ballyvaghan,	71,432	4,387	81	24	21	18	18
62	Corofin,	61,386	5,699	89	18	22	26	23
63	Ennis	112,505	21,771	426	113	126	87	100
64	Ennistimon,	99,281	20,108	373	111	95	82	85
65	Killadysert,	62,319	10,503	190	41	62	39	48
66	Kilrush,	136,788	31,423	518	145	133	121	119
67	Limerick, part of,	68,700	8,943	128	31	38	32	27
68	Scarriff,	86,320	11,715	218	58	51	58	51
69	Tulla,	86,225	11,695	176	37	55	49	35
	Cork Co.							
70	Bandon,	101,345	20,180	320	74	94	79	73
71	Bantry,	106,855	14,940	317	82	86	89	60
72	Castletown,	73,445	12,389	283	60	75	73	75
73	Clonakilty,	80,465	21,955	375	99	106	77	93
74	Cork,	169,732	132,792	3,069	847	750	840	632
75	Dunmanway,	103,917	15,197	328	84	91	85	68

March 31st, June 30th, September 30th, and December 31st, 1900—*continued.*

LEINSTER.

MALES.					FEMALES.					SUPERINTENDENT REGISTRARS' DISTRICTS.
Registered in the Quarter ending the last day of				TOTAL.	TOTAL.	Registered in the Quarter ending the last day of				
March.	June.	Sept.	Dec.			March.	June.	Sept.	Dec.	
										Queen's Co.
45	43	41	33	162	151	35	41	37	38	ABBEYLEIX.
18	18	11	15	62	54	11	20	14	9	ATHY, part of.
13	18	8	15	54	50	12	14	14	10	CARLOW, do.
58	91	64	52	265	241	73	56	58	54	MOUNTMELLICK, part of.
13	13	7	10	43	37	8	8	12	9	ROSCREA, do.
										Westmeath Co.
42	46	51	40	179	149	43	35	39	32	ATHLONE, part of.
5	10	9	6	30	18	5	8	2	3	BALLYMAHON, do.
25	15	19	17	76	62	10	29	16	7	DELVIN.
8	11	6	11	36	34	9	10	8	7	GRANARD, part of.
77	72	56	62	267	240	58	68	64	50	MULLINGAR.
8	5	6	10	29	20	4	7	6	3	TULLAMORE, part of.
										Wexford Co.
98	97	68	69	332	304	80	76	78	70	ENNISCORTHY.
33	59	35	50	177	138	38	37	32	31	GOREY.
58	69	75	38	240	253	63	71	70	49	NEW ROSS, part of.
95	88	101	94	378	335	74	110	83	68	WEXFORD.
										Wicklow Co.
26	28	22	18	94	86	11	38	19	18	BALTINGLASS, part of.
8	8	7	5	28	26	3	6	10	7	NAAS, do.
35	34	28	24	121	113	34	33	20	26	RATHDOWN, do.
85	82	86	84	337	295	78	61	89	67	RATHDRUM.
29	23	20	15	87	99	24	25	22	28	SHILLELAGH.

MUNSTER.

										Clare Co.
12	10	9	9	40	41	12	11	9	9	BALLYVAGHAN.
6	11	15	11	43	46	12	11	11	12	CORROFIN.
52	64	39	41	196	230	61	62	48	59	ENNIS.
67	52	36	52	207	166	44	43	46	33	ENNISTIMON.
21	36	20	25	102	88	20	26	19	23	KILLADYSERT.
77	74	55	56	262	256	68	59	66	63	KILRUSH.
20	21	15	14	70	58	11	17	17	13	LIMERICK, part of.
35	25	28	27	115	103	23	26	30	24	SCARRIFF.
17	18	27	17	79	97	20	37	22	15	TULLA.
										Cork Co.
37	52	34	38	161	159	37	42	45	35	BANDON.
40	49	47	32	168	149	42	37	42	28	BANTRY.
33	39	36	40	148	135	27	36	37	35	CASTLETOWN.
50	50	45	47	192	183	49	56	32	46	CLONAKILTY.
431	389	405	336	1,561	1,508	416	361	435	296	CORK.
45	39	49	32	165	163	39	52	36	36	DUNMANWAY.

BIRTHS registered in Ireland in the Four Quarters ending

II.—PROVINCE OF

No.	SUPERINTENDENT REGISTRARS' DISTRICTS.	Area in Statute Acres.	Population in 1891.	MALES AND FEMALES. Total.	Registered in the Quarter ending the last day of March.	June.	Sept.	Dec.
	Cork Co.—*con*							
76	Fermoy,	148,360	25,533	456	125	118	124	89
77	Kanturk,	185,685	26,171	525	129	171	105	120
78	Kilmallock, part of	19,384	4,225	116	27	31	25	33
79	Kinsale,	79,651	18,823	338	100	89	83	66
80	Macroom,	179,108	26,088	504	115	159	132	98
81	Mallow,	149,565	23,405	483	138	117	134	94
82	Middleton	109,266	23,993	403	109	114	91	89
83	Millstreet,	74,905	12,163	241	52	77	61	51
84	Mitchelstown, part of,	48,406	9,852	175	42	61	32	40
85	Skibbereen,	115,024	28,450	541	146	135	141	119
86	Skull,	57,169	11,233	176	39	55	41	41
87	Youghal, part of,	36,639	11,043	191	53	60	36	42
	Kerry Co							
88	Cahersiveen,	197,545	23,854	337	141	180	117	106
89	Dingle,	125,278	19,021	544	158	153	124	129
90	Kenmare,	198,152	16,319	564	60	71	104	102
91	Killarney,	251,287	40,558	834	222	242	219	151
92	Listowel, part of	165,247	34,597	717	173	208	179	157
93	Tralee,	221,847	44,787	990	289	262	251	188
	Limerick Co.							
94	Croom,	83,324	12,539	206	52	49	55	50
95	Kilmallock, part of,	125,766	23,943	471	103	126	114	128
96	Limerick, do.,	109,251	60,049	1,452	380	392	388	292
97	Listowel, do.,	24,672	4,524	97	20	25	31	21
98	Mitchelstown, do.,	38,551	5,890	124	29	37	35	23
99	Newcastle,	143,862	26,505	492	135	126	120	111
100	Rathkeale,	101,888	17,627	299	63	85	80	71
101	Tipperary, part of	35,659	7,835	148	41	41	25	41
	Tipperary Co.							
102	Birr, part of	27,428	2,290	34	13	7	3	11
103	Borrisokane,	81,850	9,180	170	44	43	43	40
104	Callan, part of,	41,863	6,205	139	31	43	28	37
105	Carrick-on-Suir, do.	26,057	8,616	221	63	54	59	45
106	Cashel,	156,137	22,183	395	98	100	104	93
107	Cloghheen,	117,422	17,022	329	89	103	75	62
108	Clonmel, part of	46,952	15,628	329	85	88	85	71
109	Nenagh,	183,088	27,382	480	113	141	113	113
110	Roscrea, part of	57,540	9,069	149	38	37	43	31
111	Thurles,	142,542	25,613	475	121	132	110	112
112	Tipperary, part of	144,328	27,951	520	152	132	113	123
113	Urlingford, do.,	24,644	3,159	55	22	16	8	9
	Waterford Co.							
114	Carrick-on-Suir, part of	54,453	5,962	124	32	39	31	22
115	Clonmel, do.	40,757	5,146	63	14	17	17	15
116	Dungarvan,	94,044	17,021	332	96	89	77	70
117	Kilmacthomas,	64,478	8,342	148	40	38	38	32
118	Lismore,	97,048	15,124	255	67	77	56	55
119	Waterford, part of	68,438	39,300	888	224	231	248	185
120	Youghal, do.	33,985	5,726	79	23	21	18	17

March 31st, June 30th, September 30th, and December 31st, 1900—*continued*.

MUNSTER—*continued.*

MALES.					FEMALES.					
Registered in the Quarter ending the last day of				TOTAL.	TOTAL.	Registered in the Quarter ending the last day of				SUPERINTENDENT REGISTRARS' DISTRICTS.
March.	June.	Sept.	Dec.			March.	June.	Sept.	Dec.	
										Cork Co.—*con.*
65	58	61	43	227	229	60	60	63	46	FERMOY.
66	88	54	72	280	245	63	83	51	48	KANTURK
14	14	14	15	57	59	13	17	11	18	KILMALLOCK, part of.
46	41	37	27	151	187	54	48	46	39	KINSALE.
63	77	69	47	256	248	52	82	63	51	MACROOM.
69	58	76	52	255	228	69	59	58	42	MALLOW.
53	50	51	39	193	210	56	64	40	50	MIDDLETON.
21	34	15	15	85	125	29	41	27	28	MILLSTREET.
23	36	34	23	116	90	21	27	17	25	MITCHELSTOWN, part of.
67	70	76	66	279	262	79	65	65	53	SKIBBEREEN.
17	27	20	21	85	91	22	28	21	20	SKULL.
26	26	16	25	93	98	27	34	20	17	YOUGHAL, part of.
										Kerry Co.
66	98	59	44	267	277	75	82	58	62	CAHERSIVEEN.
86	72	73	65	296	268	72	81	51	64	DINGLE.
30	34	58	45	167	170	30	37	46	57	KENMARE.
107	112	101	76	396	438	115	130	118	75	KILLARNEY.
82	104	88	85	359	358	91	104	91	72	LISTOWEL, part of.
155	122	129	107	513	477	134	140	122	81	TRALEE.
										Limerick Co.
26	32	26	24	108	98	26	17	29	26	CROOM.
55	62	51	60	228	243	48	64	63	68	KILMALLOCK, part of.
200	209	200	130	739	713	180	183	188	162	LIMERICK, do.
14	11	15	13	53	44	6	14	16	8	LISTOWEL, do.
11	19	19	13	62	62	18	18	16	10	MITCHELSTOWN, do.
76	71	63	51	261	231	59	55	57	60	NEWCASTLE.
40	42	52	34	168	131	23	43	28	37	RATHKEALE.
24	28	15	20	87	61	17	13	10	21	TIPPERARY, part of
										Tipperary Co.
7	4	1	8	20	14	6	3	2	3	BIRR, part of.
24	22	26	25	97	73	20	21	17	15	BORRISOKANE.
20	28	12	24	84	55	11	15	16	13	CALLAN, part of.
33	24	25	22	104	117	30	30	34	23	CARRICK-ON-SUIR, do.
49	44	63	55	211	184	49	56	41	38	CASHEL.
46	53	39	33	171	158	43	50	36	29	CLOGHEEN.
41	46	41	32	160	169	44	42	44	39	CLONMEL, part of.
56	65	63	59	243	237	57	76	50	54	NENAGH.
24	20	20	19	83	66	14	17	23	12	ROSCREA, part of.
56	69	61	49	235	240	65	63	49	63	THURLES.
70	73	71	69	283	237	82	59	42	54	TIPPERARY, part of.
7	8	6	2	23	32	15	8	2	7	URLINGFORD, do.
										Waterford Co.
20	17	17	16	70	54	12	22	14	6	CARRICK-ON-SUIR, part of.
9	11	7	7	34	29	5	6	10	8	CLONMEL. do.
58	43	39	32	172	160	38	46	38	38	DUNGARVAN.
25	17	15	14	71	77	15	21	23	18	KILMACTHOMAS.
35	47	31	24	137	118	32	30	25	31	LISMORE.
121	110	124	89	444	444	103	121	124	96	WATERFORD. part of.
13	12	10	11	47	32	10	8	8	6	YOUGHAL, do.

BIRTHS registered in Ireland in the Four Quarters ending

III.—PROVINCE OF

No.	SUPERINTENDENT REGISTRARS' DISTRICTS.	Area in Statute Acres.	Population in 1891.	MALES AND FEMALES. Total.	Registered in the Quarter ending the last day of March.	June.	Sept.	Dec.
	Antrim Co.							
121	ANTRIM,	117,127	29,655	724	192	203	185	144
122	BALLYCASTLE	102,197	14,470	260	74	57	73	56
123	BALLYMENA	161,162	58,897	1,261	322	341	311	287
124	BALLYMONEY,	121,133	31,162	681	195	170	182	134
125	BELFAST, part of,	32,044	232,854	8,629	2,270	2,222	2,118	2,019
126	LARNE,	117,801	33,370	801	194	212	212	183
127	LISBURN, part of,	47,705	26,565	666	187	158	173	148
128	LURGAN, do.,	12,318	3,892	73	18	29	14	12
	Armagh Co.							
129	ARMAGH,	146,578	52,034	978	265	259	216	238
130	BANBRIDGE, part of,	18,012	6,993	154	44	44	27	39
131	CASTLEBLAYNEY, part of	35,765	11,835	214	64	69	46	35
132	LURGAN, do.,	40,333	41,282	1,089	242	322	278	247
133	NEWRY, do.,	71,971	25,733	477	131	116	111	119
	Cavan Co.							
134	BAILIEBOROUGH,	71,951	18,040	303	76	98	66	63
135	BAWNBOY, part of,	61,908	10,867	196	42	54	45	55
136	CAVAN,	161,074	41,974	709	188	186	172	163
137	COOTEHILL, part of	69,383	18,092	264	74	81	49	60
138	ENNISKILLEN, do.,	40,507	6,397	112	30	24	32	26
139	GRANARD, do.,	20,281	5,612	98	18	34	24	22
140	OLDCASTLE, do.,	41,921	10,935	186	44	60	48	34
	Donegal Co.							
141	BALLYSHANNON, part of,	41,507	10,152	185	53	55	38	39
142	DONEGAL	160,403	22,891	450	135	122	107	86
143	DUNFANAGHY,	125,677	15,674	422	99	126	84	113
144	GLENTIES,	257,479	34,219	733	189	180	161	203
145	INISHOWEN,	159,412	30,459	634	146	184	156	148
146	LETTERKENNY,	101,247	13,950	288	76	76	68	68
147	LONDONDERRY, part of,	58,954	9,774	185	59	47	52	27
148	MILLFORD,	111,334	21,808	420	93	115	120	92
149	STRABANE, part of,	53,103	11,600	218	47	69	50	52
150	STRANORLAR,	121,152	15,108	272	66	65	61	80
	Down Co.							
151	BANBRIDGE, part of,	107,138	40,548	813	207	239	194	173
152	BELFAST, do.,	17,157	57,376	3,103	814	779	758	752
153	DOWNPATRICK,	147,441	43,236	800	231	207	183	179
154	KILKEEL,	81,834	18,181	428	110	88	125	105
155	LISBURN, part of,	71,336	23,725	444	105	145	105	89
156	LURGAN, do.,	27,293	12,981	224	52	72	52	48
157	NEWRY, do.,	66,004	32,401	687	169	210	162	146
158	NEWTOWNARDS,	93,890	41,286	1,020	250	276	272	222
	Fermanagh Co.							
159	BALLYSHANNON, part of,	58,387	7,150	100	20	37	24	19
160	CLONES, do.,	45,703	8,923	153	39	43	50	21
161	ENNISKILLEN, do.,	157,116	28,721	491	139	137	122	93
162	IRVINESTOWN, do.,	57,750	11,302	180	54	45	36	45
163	LISNASKEA,	98,709	18,074	351	94	96	80	81

March 31st, June 30th, September 30th, and December 31st, 1900—*continued.*

ULSTER.

MALES.					FEMALES.					SUPERINTENDENT REGISTRARS' DISTRICTS.
Registered in the Quarter ending the last day of				TOTAL.	TOTAL.	Registered in the Quarter ending the last day of				
March.	June.	Sept.	Dec.			March.	June.	Sept.	Dec.	
										Antrim Co.
98	109	98	72	377	347	94	94	87	72	ANTRIM.
38	35	48	25	146	114	36	22	25	31	BALLYCASTLE.
175	179	167	158	679	582	147	162	144	129	BALLYMENA.
109	89	98	70	366	315	86	81	84	64	BALLYMONEY.
1,138	1,159	1,091	1,046	4,434	4,195	1,132	1,063	1,027	973	BELFAST, part of
91	114	121	96	422	379	103	98	91	87	LARNE.
97	77	82	82	338	328	90	81	91	66	LISBURN, part of
7	19	5	7	38	35	11	10	9	5	LURGAN, do.
										Armagh Co.
148	139	118	115	520	458	117	120	98	123	ARMAGH.
25	15	10	21	71	83	19	29	17	18	BANBRIDGE, part of.
27	36	20	21	104	110	37	33	26	14	CASTLEBLAYNEY, do.
130	179	134	116	559	530	112	143	144	131	LURGAN, do.
71	67	63	74	275	202	60	49	48	45	NEWRY, do.
										Cavan Co.
37	53	36	31	157	146	39	45	30	32	BAILIEBOROUGH.
23	24	23	33	103	93	19	30	22	22	BAWNBOY, part of.
92	94	95	73	354	355	96	92	77	90	CAVAN.
38	43	30	29	140	124	36	38	19	31	COOTEHILL, part of.
11	18	14	16	59	53	19	6	18	10	ENNISKILLEN, do.
10	19	14	11	54	44	8	15	10	11	GRANARD, do.
25	30	25	18	98	88	19	30	23	16	OLDCASTLE, do.
										Donegal Co.
29	33	20	17	99	86	24	22	18	22	BALLYSHANNON, part of.
73	61	53	42	229	221	62	61	54	44	DONEGAL.
51	64	42	53	210	212	48	62	42	60	DUNFANAGHY.
91	92	96	112	391	342	98	88	65	91	GLENTIES.
89	104	69	72	334	300	57	80	87	76	INISHOWEN.
33	39	41	32	145	143	43	37	27	36	LETTERKENNY.
32	26	23	15	96	89	27	21	29	12	LONDONDERRY, part of.
43	65	64	51	223	197	50	50	56	41	MILLFORD.
26	39	26	22	113	105	21	30	24	30	STRABANE, part of.
29	34	26	43	132	140	37	31	35	37	STRANORLAR.
										Down Co.
95	114	106	92	407	406	112	125	88	81	BANBRIDGE, part of.
402	423	384	362	1,571	1,532	412	356	374	390	BELFAST, do.
111	113	98	103	425	375	120	94	85	76	DOWNPATRICK
51	45	71	56	223	205	59	43	54	49	KILKEEL.
54	70	51	58	233	211	51	75	54	31	LISBURN, part of.
26	37	24	23	110	114	26	35	28	25	LURGAN, do.
86	117	77	85	365	322	83	93	85	61	NEWRY, do.
115	143	149	114	521	499	135	133	123	108	NEWTOWNARDS.
										Fermanagh Co.
10	20	10	11	51	49	10	17	14	8	BALLYSHANNON, part of.
15	22	27	11	75	78	24	21	23	10	CLONES, do.
76	80	67	45	268	223	63	57	55	48	ENNISKILLEN, do.
34	24	15	21	94	86	20	21	21	24	IRVINESTOWN, do.
53	49	43	40	185	166	41	47	37	41	LISNASKEA.

BIRTHS registered in Ireland in the Four Quarters ending

III.—PROVINCE OF

	SUPERINTENDENT REGISTRARS' DISTRICTS.	Area in Statute Acres.	Population in 1891.	MALES AND FEMALES. Total.	Registered in the Quarter ending the last day of March	June.	Sept.	Dec.
	Londonderry Co.							
164	Coleraine,	118,786	33,417	707	168	205	165	169
165	Limavady,	152,711	23,369	444	123	120	104	97
166	Londonderry, part of,	85,172	50,247	1,347	378	318	336	315
167	Magherafelt	156,719	44,976	721	178	201	182	160
	Monaghan Co.							
168	Carrickmacross	65,651	17,834	282	70	88	70	54
169	Castleblayney, part of	63,761	19,465	299	84	79	66	70
170	Clones, do.,	27,799	8,913	167	42	46	39	40
171	Cootehill, do.,	36,463	7,578	145	38	44	39	24
172	Monaghan	125,132	32,416	517	125	142	132	118
	Tyrone Co.							
173	Castlederg,	91,785	13,528	214	50	64	59	41
174	Clogher,	89,285	16,987	257	56	76	61	64
175	Cookstown,	96,720	27,161	485	126	147	111	101
176	Dungannon,	110,217	36,712	648	164	167	169	148
177	Irvinestown, part of,	24,131	5,103	62	11	21	14	16
178	Omagh,	229,813	44,387	725	193	201	182	149
179	Strabane, part of,	136,992	27,523	613	179	153	141	140

IV.—PROVINCE OF

	Galway Co.							
180	Ballinasloe, part of	125,536	16,563	297	85	74	62	76
181	Clifden,	192,966	20,569	455	108	108	116	123
182	Galway,	197,467	38,719	895	222	253	229	191
183	Glenamaddy,	100,214	18,486	369	106	103	88	72
184	Gort,	106,048	14,201	228	57	55	57	59
185	Loughrea,	198,832	22,244	395	98	110	105	82
186	Mountbellew,	102,383	16,477	368	110	94	73	91
187	Oughterard,	172,289	18,975	468	110	130	105	123
188	Portumna	77,046	10,363	166	42	38	48	38
189	Tuam,	190,649	34,630	622	174	163	142	143
	Leitrim Co.							
190	Ballyshannon, part of,	32,425	5,978	96	20	37	19	20
191	Bawnboy, do.	42,788	10,037	174	36	38	49	51
192	Carrick-on-Shannon, do.	63,484	14,667	271	76	73	56	66
193	Manorhamilton,	144,857	25,465	483	144	113	109	117
194	Mohill,	92,956	22,471	373	80	99	98	96

March 31st, June 30th, September 30th, and December 31st, 1900—*continued.*

ULSTER—*continued.*

MALES.					FEMALES.					SUPERINTENDENT REGISTRARS' DISTRICTS.
Registered in the Quarter ending the last day of				TOTAL.	TOTAL.	Registered in the Quarter ending the last day of				
March.	June.	Sept.	Dec.			March.	June.	Sept.	Dec.	
										Londonderry Co.
80	106	95	81	362	345	88	99	70	88	COLERAINE.
68	72	55	48	243	201	55	48	49	49	LIMAVADY.
177	168	183	168	696	651	201	150	153	147	LONDONDERRY, part of.
93	96	102	82	373	348	85	105	80	78	MAGHERAFELT.
										Monaghan Co.
30	41	32	26	129	153	40	47	38	28	CARRICKMACROSS.
37	46	36	36	155	144	47	33	30	34	CASTLEBLAYNEY, part of,
22	27	17	20	86	81	20	19	22	20	CLONES, do.
22	21	17	9	69	76	16	23	22	15	COOTEHILL, do.
75	84	67	63	289	228	50	58	65	55	MONAGHAN.
										Tyrone Co.
27	42	27	23	119	95	23	22	32	18	CASTLEDERG.
27	36	31	29	123	134	29	40	30	35	CLOGHER.
65	81	59	56	261	224	61	66	52	45	COOKSTOWN.
88	89	90	83	350	298	76	78	79	65	DUNGANNON.
6	7	6	7	26	36	5	14	8	9	IRVINESTOWN, part of.
101	104	92	85	382	343	92	97	90	64	OMAGH.
85	81	79	72	317	296	44	72	62	68	STRABANE, part of.

CONNAUGHT.

										Galway Co.
34	38	26	44	142	155	51	36	36	32	BALLINASLOE, part of.
52	56	64	52	224	231	56	52	52	71	CLIFDEN.
116	138	115	101	470	425	106	115	114	90	GALWAY.
58	53	44	35	190	179	48	50	44	37	GLENNAMADDY.
32	25	29	37	123	105	25	30	28	22	GORT.
52	63	50	38	203	192	46	47	55	44	LOUGHREA.
47	49	38	53	187	181	63	45	35	38	MOUNTBELLEW.
59	69	55	55	238	230	51	61	50	68	OUGHTERARD.
19	23	28	19	89	77	23	15	20	19	PORTUMNA.
88	76	74	81	319	303	86	87	68	62	TUAM
										Leitrim Co.
8	12	5	10	35	61	12	25	14	10	BALLYSHANNON, part of.
14	21	19	35	89	85	22	17	30	16	BAWNBOY, do.
36	43	33	33	145	126	40	30	23	33	CARRICK-ON-SHAN. do.
83	62	59	62	266	217	61	51	50	55	MANORHAMILTON.
50	52	53	53	208	165	30	47	45	43	MOHILL.

BIRTHS registered in Ireland in the Four Quarters ending

IV.—PROVINCE OF

	SUPERINTENDENT REGISTRARS' DISTRICTS.	Area in Statute Acres.	Population in 1891.	MALES AND FEMALES.				
				TOTAL.	Registered in the Quarter ending the last day of			
					March.	June.	Sept.	Dec.
	Mayo Co.							
195	BALLINA, ...	150,412	27,394	446	99	133	118	96
196	BALLINROBE, . . .	145,350	24,694	428	90	118	122	98
197	BELMULLET, . . .	177,932	14,333	345	98	62	73	112
198	CASTLEBAR, . . .	140,998	28,921	498	131	160	110	97
199	CLAREMORRIS, . . .	110,788	28,424	605	172	156	126	151
200	KILLALA, ...	104,882	9,290	153	31	46	43	33
201	SWINEFORD, . . .	151,494	48,261	1,155	392	185	232	346
202	WESTPORT	345,921	37,381	861	253	197	191	220
	Roscommon Co.							
203	ATHLONE, part of,	82,531	12,070	194	46	57	52	39
204	BALLINASLOE, do.	34,972	4,176	81	31	23	13	14
205	BOYLE, do.	84,506	19,319	333	97	92	77	67
206	CARRICK-ON-SHANNON, do.	37,333	7,494	110	34	29	25	22
207	CASTLEREAGH, . . .	163,567	37,474	682	198	181	142	161
208	ROSCOMMON, . . .	114,057	17,561	281	89	63	71	58
209	STROKESTOWN, . . .	90,036	18,458	240	59	58	75	48
	Sligo Co.							
210	BOYLE, part of, . . .	75,525	16,033	243	55	76	60	52
211	DROMORE WEST, . . .	97,063	15,019	248	61	50	73	64
212	SLIGO	143,808	41,154	835	228	225	179	203
213	TOBERCURRY, . . .	125,809	22,210	363	99	78	106	80

March 31st, June 30th, September 30th, and December 31st, 1900—*continued.*

CONNAUGHT —*continued.*

MALES.					FEMALES.					SUPERINTENDENT REGISTRARS' DISTRICTS.
Registered in the Quarter ending the last day of				TOTAL.	TOTAL.	Registered in the Quarter ending the last day of				
March.	June.	Sept.	Dec.			March.	June.	Sept.	Dec.	
										Mayo Co.
45	69	59	54	227	219	54	64	59	42	BALLINA.
50	65	68	48	231	197	40	53	54	50	BALLINROBE.
49	34	32	57	172	173	49	28	41	55	BELMULLET.
66	80	56	55	257	241	65	80	54	42	CASTLEBAR.
83	78	60	80	301	304	89	78	66	71	CLAREMORRIS.
15	20	21	17	73	80	16	26	22	16	KILLALA.
207	81	115	168	571	584	185	104	117	178	SWINEFORD.
123	98	96	109	426	435	130	99	95	111	WESTPORT.
										Roscommon Co.
24	34	30	16	104	90	22	23	22	23	ATHLONE, part of
15	14	8	6	43	38	16	9	5	8	BALLINASLOE, do.
52	56	44	39	191	142	45	36	33	28	BOYLE, do.
16	15	13	8	52	58	18	14	12	14	CARRICK-ON-SHAN., do.
114	91	86	78	369	313	84	90	56	83	CASTLEREAGH.
51	34	40	32	157	124	38	29	31	26	ROSCOMMON.
33	21	37	23	114	126	26	37	38	25	STROKESTOWN.
										Sligo Co.
27	29	37	23	116	127	23	47	23	29	BOYLE, part of.
26	26	32	37	121	127	35	24	41	27	DROMORE WEST.
115	128	83	97	423	412	113	97	96	106	SLIGO.
58	42	58	43	201	162	41	36	48	37	TOBERCURRY.

BIRTHS Registered in Ireland in the Four Quarters ending March 31st, June 30th, September 30th, and December 31st, 190
in each Superintendent Registrar's District or Poor Law Union.

Number or Numbers of Union in preceding Abstracts.	Superintendent Registrars' Districts or Poor Law Unions.	Area in Statute Acres.	Population in 1891.	Males and Females.					Males.					Females.				
				Total.	Registered in the Quarter ending the last day of				Registered in the Quarter ending the last day of				Total.	Total.	Registered in the Quarter ending the last day of			
					Mar.	June.	Sept.	Dec.	Mar.	June.	Sept.	Dec.			Mar.	June.	Sept.	Dec
41	Abbeyleix,	127,042	19,080	313	80	84	78	71	45	43	41	33	162	151	35	41	37	38
121	Antrim,	117,127	29,655	724	192	203	185	144	98	109	98	72	377	347	84	94	87	72
30, 33	Ardee,	96,218	16,772	265	65	63	69	68	33	130	39	39	141	124	32	33	30	29
129	Armagh,	146,578	52,034	978	265	259	216	238	48	80	118	115	520	458	117	120	98	123
46, 203	Athlone,	150,839	29,789	522	131	138	142	111	66	30	81	56	283	239	65	58	61	55
9, 42	Athy,	161,131	25,635	480	129	148	102	101	71	78	42	50	241	239	58	70	60	51
134	Bailieborough,	71,951	18,040	303	76	98	66	63	37	53	36	31	157	146	39	45	30	32
195	Ballina,	150,412	27,394	446	99	133	118	96	45	69	59	54	227	219	54	64	59	42
180, 204	Ballinasloe,	160,508	20,739	378	116	97	75	90	49	52	34	50	185	193	67	45	41	40
196	Ballinrobe,	145,350	24,694	428	90	118	122	98	50	65	68	48	231	197	40	53	54	50
122	Ballycastle,	102,197	14,470	260	74	57	73	56	38	35	48	25	146	114	36	22	25	31
27, 47	Ballymahon,	100,143	14,640	205	51	76	46	32	28	41	28	22	119	86	23	35	18	10
123	Ballymena,	161,162	58,897	1,261	322	341	311	287	175	179	167	158	679	582	147	162	144	129
124	Ballymoney	121,133	31,162	681	195	170	182	134	109	89	98	70	366	315	86	81	84	64
141, 159, 190	Ballyshannon,	132,319	23,280	381	93	129	81	78	47	65	35	38	185	196	46	64	46	40
61	Ballyvaghan,	71,432	4,387	81	24	21	18	18	12	10	9	9	40	41	12	11	9	9
4	Balrothery,	84,071	18,087	394	99	112	90	93	47	56	46	57	206	188	52	56	44	36
1, 10, 56	Baltinglass,	154,351	18,659	315	63	112	78	62	36	48	44	28	156	159	27	64	34	34
130, 151	Banbridge,	125,150	47,541	967	251	283	221	212	120	129	116	113	478	489	131	154	105	99
70	Bandon,	101,345	20,180	320	74	94	79	73	37	52	34	38	161	159	37	42	45	35
71	Bantry,	166,855	14,940	317	82	86	89	60	40	49	47	32	168	149	42	37	42	28
135, 191	Bawnboy,	104,696	20,904	370	78	92	94	106	37	45	42	68	192	178	41	47	52	38
125, 152	Belfast,	49,201	290,230	11,732	3,084	3,001	2,876	2,771	1,540	1,582	1,475	1,408	6,005	5,727	1,544	1,419	1,401	1,363
197	Belmullet,	177,932	14,333	345	98	62	73	112	49	34	32	57	172	173	49	28	41	55
22, 102	Birr,	220,672	28,044	467	130	119	99	119	70	64	48	70	252	215	60	55	51	49
103	Borrisokane,	81,850	9,180	170	44	43	43	40	24	22	26	25	97	73	20	21	17	15
205, 210	Boyle,	160,031	35,352	576	152	168	137	119	79	85	81	62	307	269	73	83	56	57
88	Cahirsiveen,	197,545	23,854	544	141	180	117	106	66	98	59	44	267	277	75	82	58	62
14, 104	Callan,	104,011	15,245	333	82	93	84	74	47	55	41	40	183	150	35	38	43	34
2, 43	Carlow,	199,945	38,103	775	188	241	190	156	100	133	93	81	407	368	88	108	97	75
168	Carrickmacross,	65,651	17,834	282	70	88	70	54	30	41	32	26	129	153	40	47	38	28
192, 206	Carrick-on-Shan	100,817	22,161	381	110	102	81	88	52	58	46	41	197	184	58	44	35	47
15, 105, 114	Carrick-on-Suir,	112,630	19,699	412	115	113	103	81	62	54	50	44	210	202	53	59	53	37
106	Cashel,	156,137	22,183	395	98	100	104	93	49	44	63	55	211	184	49	56	41	38
198	Castlebar,	140,998	28,921	498	131	160	110	97	66	80	56	55	257	241	65	80	54	42
131, 169	Castleblayney,	99,526	31,300	513	148	148	112	105	64	82	56	57	259	254	84	66	56	48
16	Castlecomer,	57,820	11,499	218	59	45	64	50	33	22	36	29	120	98	26	23	28	21
173	Castlederg,	91,785	13,528	214	50	64	59	41	27	42	27	23	119	95	23	22	32	18
207	Castlereagh,	163,567	37,474	682	198	181	142	161	114	91	86	78	369	313	84	90	56	83
72	Castletown,	73,445	12,389	283	60	75	73	75	33	39	36	40	148	135	27	36	37	35
136	Cavan,	161,074	41,974	709	188	186	172	163	92	94	95	73	354	355	96	92	77	90
5, 11	Celbridge,	79,934	14,556	306	75	74	79	78	36	39	43	40	158	148	39	35	36	38
199	Claremorris,	110,788	28,424	605	172	156	126	151	83	78	60	80	301	304	89	78	66	71
181	Clifden,	192,966	20,569	455	108	108	116	123	52	56	64	52	224	231	56	52	52	71
107	Clogheen,	117,422	17,022	329	89	103	75	62	46	53	39	33	171	158	43	50	36	29
174	Clogher,	89,285	16,987	257	56	76	61	64	27	36	31	29	123	134	29	40	30	35
73	Clonakilty,	80,465	21,955	375	99	106	77	93	50	50	45	47	192	183	49	56	32	46
160, 170	Clones,	73,502	17,836	320	81	89	89	61	37	49	44	31	161	159	44	40	45	30
108, 115	Clonmel,	87,709	20,774	392	99	105	102	86	50	57	48	39	194	198	49	48	54	47
164	Coleraine,	118,786	33,417	707	168	205	165	169	80	106	95	81	362	345	88	99	70	88
175	Cookstown,	96,720	27,161	485	126	147	111	101	65	81	59	56	261	224	61	66	52	45
137, 171	Cootehill,	105,846	25,670	409	112	125	88	84	60	64	47	38	209	200	52	61	41	46
74	Cork,	169,732	132,792	3,069	847	750	840	632	431	389	405	336	1,561	1,508	416	361	435	296
62	Corrofin,	61,386	5,699	89	18	22	26	23	6	11	15	11	43	46	12	11	11	12
94	Croom,	83,924	12,539	206	52	49	55	50	26	32	26	24	108	98	26	17	29	26
48	Delvin,	74,329	9,365	138	35	44	35	24	25	15	19	17	76	62	10	29	16	7

RTHS Registered in Ireland in the Four Quarters ending March 31st, June 30th, September 30th, and December 31st, 1900, in each Superintendent Registrar's District or Poor Law Union.—*continued.*

Number or Numbers of Union in preceding Abstracts.	Superintendent Registrars' Districts or Poor Law Unions.	Area in Statute Acres.	Population in 1891.	Males and Females.					Males.					Females.				
				Total.	Registered in the Quarter ending the last day of				Registered in the Quarter ending the last day of				Total.	Total.	Registered in the Quarter ending the last day of			
					Mar.	June.	Sept.	Dec.	Mar.	June.	Sept.	Dec.			Mar.	June.	Sept.	Dec.
89	Dingle,	125,278	19,021	564	158	153	124	129	86	72	73	65	296	268	72	81	51	64
142	Donegal,	160,403	22,891	450	135	122	107	86	73	61	53	42	229	221	62	61	54	44
153	Downpatrick,	147,441	43,236	800	231	207	183	179	111	113	98	103	425	375	120	94	85	76
31, 34	Drogheda,	99,006	29,212	541	137	129	156	119	66	68	80	66	280	261	71	61	76	53
211	Dromore West,	97,063	15,019	248	61	50	73	64	26	26	32	37	121	127	35	24	41	27
6	Dublin, North,	41,192	148,996	4,916	1,234	1,272	1,266	1,144	619	647	645	560	2,471	2,445	615	625	621	584
7	Dublin, South,	48,190	200,709	5,572	1,391	1,427	1,382	1,372	709	716	707	712	2,844	2,728	682	711	675	660
32	Dundalk,	94,415	36,998	711	175	177	199	160	86	97	100	91	374	337	89	80	99	69
143	Dunfanaghy,	125,677	15,674	422	99	126	84	113	51	64	42	53	210	212	48	62	42	60
176	Dungannon,	110,217	36,712	648	164	167	169	148	88	89	90	83	350	298	76	78	79	65
116	Dungarvan,	94,044	17,021	332	96	89	77	70	58	43	39	32	172	160	38	46	38	38
75	Dunmanway,	103,917	15,197	328	84	91	85	68	45	39	49	32	165	163	39	52	36	36
35	Dunshaughlin,	106,822	8,593	159	37	52	38	32	14	26	25	16	81	78	23	26	13	16
12, 23, 36	Edenderry,	172,409	16,621	289	84	67	71	67	38	36	36	34	144	145	46	31	35	33
63	Ennis,	112,505	21,771	426	113	126	87	100	52	64	39	41	196	230	61	62	48	59
52	Enniscorthy,	193,251	33,279	636	178	173	146	139	98	97	68	69	332	304	80	76	78	70
138, 161	Enniskillen,	197,623	35,118	603	169	161	154	119	87	98	81	61	327	276	82	63	73	58
64	Ennistimon,	99,281	20,108	373	111	95	82	85	67	52	26	52	207	166	44	43	46	33
76	Fermoy,	148,360	25,533	456	125	118	124	89	65	58	61	43	227	229	60	60	63	46
182	Galway,	197,467	38,719	895	222	253	229	191	116	138	115	101	470	425	106	115	114	90
183	Glennamaddy,	100,214	18,486	369	106	103	88	72	58	53	44	35	190	179	48	50	44	37
144	Glenties,	257,479	34,219	733	189	180	161	203	91	92	96	112	391	342	98	88	65	91
53	Gorey,	130,031	18,156	315	71	96	67	81	33	59	35	50	177	138	38	37	32	31
184	Gort,	106,048	14,201	228	57	55	57	59	32	25	29	37	123	105	25	30	28	22
28, 49, 139	Granard,	134,673	26,944	465	110	153	110	92	55	86	58	52	251	214	55	67	52	40
145	Inishowen,	159,412	30,459	634	146	184	156	148	89	104	69	72	334	300	57	80	87	76
162, 177	Irvinestown,	81,881	16,405	242	65	66	50	61	40	31	21	28	120	122	25	35	29	33
77	Kanturk,	185,685	26,171	525	129	171	105	120	66	88	54	72	280	245	63	83	51	48
37	Kells,	103,426	15,586	252	67	74	59	52	38	46	27	34	145	107	29	28	32	18
90	Kenmare,	198,152	16,319	337	60	71	104	102	30	34	58	45	167	170	30	67	46	57
154	Kilkeel,	81,834	18,181	428	110	88	125	105	51	45	71	56	223	205	59	43	54	49
17	Kilkenny,	110,943	25,457	510	143	132	127	108	65	58	61	52	236	274	78	74	66	56
65	Killadysert,	62,319	10,503	190	41	62	39	48	21	36	20	25	102	88	20	26	19	23
200	Killala,	104,882	9,290	153	31	46	43	33	15	20	21	17	73	80	16	26	22	16
91	Killarney,	251,287	40,558	834	222	242	219	151	107	112	101	76	396	438	115	130	118	75
117	Kilmacthomas,	64,478	8,342	148	40	38	38	32	25	17	15	14	71	77	15	21	23	18
78, 95	Kilmallock,	145,150	28,168	587	130	157	139	161	69	76	65	75	285	302	61	81	74	86
66	Kilrush,	136,788	31,423	518	145	133	121	119	77	74	55	56	262	256	68	59	66	63
79	Kinsale,	79,651	18,823	338	100	89	83	66	46	41	37	27	151	187	54	48	46	39
126	Larne,	117,801	33,370	801	194	212	212	183	91	114	121	96	422	379	103	98	91	87
146	Letterkenny,	101,247	13,950	288	76	76	68	68	33	39	41	32	145	143	43	37	27	36
165	Limavady,	152,711	23,369	444	123	120	104	97	68	72	55	48	243	201	55	48	49	49
67, 96	Limerick,	177,951	68,992	1,580	411	430	420	319	220	230	215	144	809	771	191	200	205	175
127, 155	Lisburn,	119,041	50,290	1,110	292	303	278	237	151	147	133	140	571	539	141	156	145	97
118	Lismore,	97,048	15,124	255	67	77	56	55	35	47	31	24	137	118	32	30	25	31
163	Lisnaskea,	98,709	18,074	351	94	96	80	81	53	49	43	40	185	166	41	47	37	41
92, 97	Listowel,	189,919	39,121	814	193	233	210	178	96	115	103	98	412	402	97	118	107	80
147, 166	Londonderry,	144,126	60,021	1,532	437	365	388	342	209	194	206	183	792	740	228	171	182	159
29	Longford,	110,073	24,964	475	114	122	137	102	54	62	69	55	240	235	60	60	68	47
185	Loughrea,	198,832	22,244	395	98	110	105	82	52	63	50	38	203	192	46	47	55	44
128, 132, 156	Lurgan,	79,944	58,155	1,386	312	423	344	307	163	235	163	146	707	679	149	188	181	161
80	Macroom,	179,108	26,088	504	115	159	132	98	63	77	69	47	256	248	52	82	63	51

BIRTHS Registered in Ireland in the Four Quarters ending March 31st, June 30th, September 30th, and December 31st, 1900, in each SUPERINTENDENT REGISTRAR'S DISTRICT or POOR LAW UNION —*continued.*

Number or Numbers of Union in preceding Abstracts.	Superintendent Registrars' Districts or Poor Law Unions.	Area in Statute Acres.	Population in 1891.	Males and Females.					Males.					Females.				
				Total.	Registered in the Quarter ending the last day of				Registered in the Quarter ending the last day of				Total.	Total.	Registered in the Quarter ending the last day of			
					Mar.	June.	Sept.	Dec.	Mar.	June.	Sept.	Dec.			Mar.	June.	Sept.	Dec.
167	Magherafelt,	156,719	44,976	721	178	201	182	160	93	96	102	82	373	348	85	105	80	78
81	Mallow,	149,565	23,405	483	132	117	134	94	69	58	76	52	255	228	69	59	58	42
193	Manorhamilton,	144,857	25,465	483	144	113	109	117	83	62	59	62	266	217	61	51	50	55
82	Middleton,	109,266	23,993	403	109	114	91	89	53	50	51	39	193	210	56	64	40	50
148	Millford,	111,334	21,808	420	93	115	120	92	43	65	64	51	223	197	50	50	56	41
83	Millstreet,	74,905	12,163	241	52	77	61	51	23	36	34	23	116	125	29	41	27	28
84, 98	Mitchelstown,	86,957	15,742	299	71	98	67	63	32	53	34	28	147	152	39	45	33	35
194	Mohill,	92,956	22,471	373	80	99	98	96	50	52	53	53	208	165	30	47	45	43
172	Monaghan,	125,132	32,416	517	125	142	132	118	75	84	67	63	289	228	50	58	65	55
186	Mountbellew,	102,383	16,477	368	110	94	73	91	47	49	38	53	187	181	63	45	35	38
24, 44	Mountmellick,	200,629	31,451	573	146	164	141	122	67	98	74	64	303	270	79	66	67	58
50	Mullingar,	208,601	30,614	507	135	140	120	112	77	72	56	62	267	240	58	68	64	50
13, 57	Naas,	216,188	36,978	712	188	192	181	151	100	94	85	81	360	352	88	98	96	70
38	Navan,	94,474	16,099	279	81	67	70	61	34	31	38	30	133	146	47	36	32	31
109	Nenagh,	183,088	27,382	480	113	141	113	113	56	65	63	59	243	237	57	76	50	54
99	Newcastle,	143,862	26,505	492	135	126	120	111	76	71	63	51	261	231	59	55	57	60
3, 18, 54	New Ross,	177,190	33,544	613	149	185	165	114	76	92	82	52	302	311	73	93	83	62
133, 157	Newry,	137,975	58,134	1,164	300	326	273	265	157	184	140	159	640	524	143	142	133	106
158	Newtownards,	93,890	41,286	1,020	250	276	272	222	115	143	149	114	521	499	135	133	123	108
39, 140	Oldcastle,	86,043	17,247	287	67	92	70	58	35	51	39	33	158	129	32	41	31	25
178	Omagh,	229,813	44,387	725	193	201	182	149	101	104	92	85	382	343	92	87	90	64
187	Oughterard,	172,289	18,975	468	110	130	105	123	59	69	55	55	238	230	51	61	50	68
188	Portumna,	77,046	10,363	166	42	38	48	38	19	23	28	19	89	77	23	15	20	19
8, 58	Rathdown,	61,498	56,079	1,158	278	316	301	263	153	154	148	136	591	567	125	162	153	127
59	Rathdrum,	227,487	27,626	632	163	143	175	151	85	82	86	84	337	295	78	61	89	67
100	Rathkeale,	101,888	17,627	299	63	85	80	71	40	42	52	34	168	131	23	43	28	37
208	Roscommon,	114,057	17,561	281	89	63	71	58	51	34	40	32	157	124	38	29	31	26
25, 45, 110	Roscrea,	149,679	19,848	334	81	93	85	75	46	50	43	43	182	152	35	43	42	32
68	Scarriff,	86,320	11,715	218	58	51	58	51	35	25	28	27	115	103	23	26	30	24
60	Shillelagh,	83,075	10,046	186	53	48	42	43	29	23	20	15	87	99	24	25	22	28
85	Skibbereen,	115,024	28,450	541	146	135	141	119	67	70	76	66	279	262	79	65	65	53
86	Skull,	57,169	11,233	176	39	55	41	41	17	27	20	21	85	91	22	28	21	20
212	Sligo,	143,808	41,154	835	228	225	179	203	115	128	83	97	423	412	113	97	96	106
149, 179	Strabane,	190,095	39,123	831	226	222	191	192	111	120	105	94	430	401	115	102	86	98
150	Stranorlar,	121,152	15,108	272	66	65	61	80	29	34	26	43	132	140	37	31	35	37
209	Strokestown,	90,036	18,458	240	59	58	75	48	33	21	37	23	114	126	26	37	38	25
201	Swineford,	151,494	48,261	1,155	392	185	232	346	207	81	115	168	571	584	185	104	117	178
19	Thomastown,	107,577	14,876	239	70	47	63	59	35	26	34	31	126	113	35	21	29	28
111	Thurles,	142,542	25,613	475	121	132	110	112	56	69	61	49	235	240	65	63	49	63
101, 112	Tipperary,	179,987	35,786	668	193	173	138	164	94	101	86	89	370	298	99	72	52	75
213	Tobercurry,	125,809	22,210	363	99	78	106	80	58	42	58	43	201	162	41	36	48	37
93	Tralee,	221,847	44,787	990	289	262	251	188	155	122	129	107	513	477	134	140	122	81
40	Trim,	119,520	16,011	247	65	73	60	49	29	46	32	21	128	119	36	27	28	28
189	Tuam,	190,649	34,630	622	174	163	142	143	88	76	74	81	319	303	86	87	68	62
69	Tulla,	86,225	11,695	176	37	55	49	35	17	18	27	17	79	97	20	37	22	18
26, 51	Tullamore,	155,395	24,851	450	119	116	106	109	64	59	53	45	221	229	55	57	53	64
20, 113	Urlingford,	77,642	9,592	172	54	50	28	40	21	18	15	17	71	101	33	32	13	23
21, 119	Waterford,	125,719	50,308	1,091	280	278	292	241	149	135	149	122	555	536	131	143	143	119
202	Westport,	345,921	37,381	861	253	197	191	220	123	98	96	109	426	435	130	99	95	111
55	Wexford,	126,301	35,142	713	169	198	184	162	95	88	101	94	378	335	74	110	83	68
87, 120	Youghal,	70,624	16,769	270	76	81	54	59	39	39	26	36	140	130	37	42	28	23

DEATHS registered in each Province and County in Ireland in the Four Quarters ending March 31st, June 30th, September 30th, and December 31st, 1900.

PROVINCES AND COUNTIES.	Area in Statute Acres.	Population in 1891.	Males and Females. Total.	Males and Females. Registered in the Quarter ending the last day of Mar.	June.	Sept.	Dec.	Males. Registered in the Quarter ending the last day of Mar.	June.	Sept.	Dec.	Males. Total.	Females. Total.	Females. Registered in the Quarter ending the last day of Mar.	June.	Sept.	Dec.
IRELAND,	20,327,947	4,704,750	87,606	31,202	22,045	16,161	18,198	14,907	10,954	8,042	9,050	42,953	44,653	16,295	11,091	8,119	9,148
PROVINCES.																	
No. I. LEINSTER,	4,839,429	1,191,782	25,157	8,917	6,138	4,699	5,403	4,324	3,107	2,352	2,738	12,521	12,636	4,593	3,031	2,347	2,665
II. MUNSTER,	5,949,260	1,173,643	20,518	7,591	5,245	3,560	4,122	3,699	2,672	1,791	2,119	10,281	10,237	3,892	2,573	1,769	2,003
III. ULSTER,	5,322,334	1,619,814	31,880	11,170	7,975	6,105	6,630	5,194	3,809	3,021	3,165	15,189	16,691	5,976	4,166	3,084	3,465
IV. CONNAUGHT	4,216,924	719,511	10,051	3,524	2,687	1,797	2,043	1,690	1,366	878	1,028	4,962	5,089	1,834	1,321	919	1,015
I.—PROVINCE OF LEINSTER.—Counties.																	
1 Carlow,	221,458	41,964	724	260	188	113	163	120	93	51	79	343	381	140	95	62	84
2 Dublin,	226,686	416,860	11,302	3,894	2,623	2,281	2,504	1,838	1,339	1,150	1,279	5,606	5,696	2,056	1,284	1,131	1,225
3 Kildare,	418,496	70,206	1,310	485	317	203	305	247	167	106	157	677	633	238	150	97	148
4 Kilkenny,	509,245	87,496	1,619	595	387	285	352	290	201	137	176	804	815	305	186	148	176
5 King's,	493,263	65,563	1,175	411	316	199	249	195	163	96	136	590	585	216	153	103	113
6 Longford,	257,770	52,647	963	379	244	157	183	192	127	80	99	498	465	187	117	77	84
7 Louth,	202,174	71,914	1,250	436	296	245	273	209	141	116	125	591	659	227	155	129	148
8 Meath,	577,743	76,111	1,291	472	337	220	262	256	164	115	127	662	629	216	173	105	135
9 Queen's,	424,690	63,855	1,077	373	319	173	212	184	163	89	93	529	548	189	156	84	119
10 Westmeath,	434,626	68,611	1,197	454	277	204	262	236	138	102	135	611	586	218	139	102	127
11 Wexford,	573,321	112,063	2,050	731	523	395	401	349	257	193	206	1,005	1,045	382	266	202	195
12 Wicklow,	499,957	64,492	1,199	427	311	224	237	208	154	117	126	605	594	219	157	107	111
II.—PROVINCE OF MUNSTER.—Counties.																	
13 Clare,	784,956	126,244	1,979	772	512	321	374	387	276	165	185	1,013	966	385	236	156	189
14 Cork,	1,838,921	438,432	8,002	2,900	2,127	1,361	1,614	1,406	1,070	670	859	4,005	3,997	1,494	1,057	691	755
15 Kerry,	1,159,356	179,136	2,622	947	678	483	514	490	351	246	251	1,338	1,284	457	327	237	263
16 Limerick,	662,973	158,912	3,053	1,137	745	535	636	536	385	259	317	1,497	1,556	601	360	276	319
17 Tipperary,	1,049,851	174,298	3,053	1,156	746	540	611	549	366	293	319	1,527	1,526	607	380	247	292
18 Waterford,	453,203	96,621	1,809	679	437	320	373	331	224	158	188	901	908	348	213	162	185
III.—PROVINCE OF LEINSTER.—Counties.																	
19 Antrim,	711,487	430,865	10,280	3,387	2,402	2,180	2,311	1,550	1,113	1,036	1,118	4,817	5,463	1,837	1,289	1,144	1,193
20 Armagh,	312,659	137,877	2,681	944	701	495	541	407	340	254	238	1,239	1,442	537	361	241	303
21 Cavan,	467,025	111,917	1,662	639	424	270	329	333	207	147	148	835	827	306	217	123	181
22 Donegal,	1,190,268	185,635	2,910	940	863	535	572	444	416	297	271	1,428	1,482	496	447	238	301
23 Down,	612,093	269,734	5,593	2,002	1,389	1,101	1,101	913	651	518	526	2,608	2,985	1,089	738	583	575
24 Fermanagh,	417,665	74,170	1,226	470	323	190	243	240	168	106	133	647	579	230	155	84	110
25 Londonderry,	513,388	152,009	2,828	975	716	530	607	430	346	259	278	1,313	1,515	545	370	271	329
26 Monaghan,	318,806	86,206	1,567	588	369	271	339	287	177	138	176	778	789	301	192	133	163
27 Tyrone,	778,943	171,401	3,133	1,225	788	533	587	590	391	266	277	1,524	1,609	635	397	267	310
IV.—PROVINCE OF CONNAUGHT.—Counties																	
28 Galway,	1,463,430	211,227	3,280	1,165	874	593	648	556	450	281	322	1,609	1,671	609	424	312	326
29 Leitrim,	376,510	78,618	1,068	393	261	193	221	189	140	109	114	552	516	204	121	84	107
30 Mayo,	1,327,777	218,698	2,817	992	759	486	580	471	377	241	280	1,369	1,448	521	382	245	300
31 Roscommon,	607,002	116,552	1,536	538	441	268	289	257	229	133	150	769	767	281	212	135	139
32 Sligo,	442,205	94,416	1,350	436	352	257	305	217	170	114	162	663	687	219	182	143	143

DEATHS registered in Ireland in the Four Quarters ending

I.—PROVINCE OF

No.	SUPERINTENDENT REGISTRARS' DISTRICTS.	Area in Statute Acres.	Population in 1891.	MALES AND FEMALES. Total.	Registered in the Quarter ending the last day of March.	June.	Sept.	Dec.
	Carlow Co.							
1	Baltinglass, part of,	33,392	5,185	75	20	19	19	17
2	Carlow, do.,	162,972	32,783	592	216	155	91	130
3	New Ross, do.,	25,094	3,996	57	24	14	3	16
	Dublin Co.							
4	Balrothery,	84,071	18,087	368	129	99	72	68
5	Celbridge, part of,	26,237	5,242	88	36	20	13	19
6	Dublin, North,	41,192	148,996	4,252	1,494	921	865	972
7	Dublin, South,	48,190	200,709	5,678	1,907	1,369	1,149	1,253
8	Rathdown, part of,	26,996	43,826	916	328	214	182	192
	Kildare Co.							
9	Athy, part of,	113,111	18,915	415	166	75	58	116
10	Baltinglass, do.,	17,153	2,262	19	7	5	2	5
11	Celbridge, do.,	53,697	9,314	173	60	55	26	32
12	Edenderry, do.,	69,434	6,092	92	31	25	21	15
13	Naas, do.,	165,101	33,623	611	221	157	96	137
	Kilkenny Co.							
14	Callan, part of,	62,148	9,040	195	87	41	28	39
15	Carrick-on-Suir, do.,	32,120	5,121	81	24	23	14	20
16	Castlecomer,	57,820	11,499	221	81	46	46	48
17	Kilkenny,	110,943	25,457	485	176	116	83	110
18	New Ross, part of,	28,358	4,062	42	15	12	6	9
19	Thomastown,	107,577	14,876	267	88	76	55	48
20	Urlingford, part of,	52,998	6,433	128	56	23	24	25
21	Waterford, do.,	57,281	11,008	200	68	50	29	53
	King's Co.							
22	Birr, part of,	193,244	25,754	442	163	113	76	90
23	Edenderry, do.,	81,061	8,087	169	38	69	30	32
24	Mountmellick, do.,	24,548	3,060	45	19	4	11	11
25	Roscrea, do.,	55,565	6,435	88	32	26	11	19
26	Tullamore, do.,	138,845	22,227	431	159	104	71	97
	Longford Co.							
27	Ballymahon, part of,	69,733	10,673	198	85	44	27	42
28	Granard, do.,	77,964	17,010	333	135	93	52	53
29	Longford,	110,073	24,964	432	159	107	78	88
	Louth Co.							
30	Ardee, part of,	65,909	13,143	201	55	49	53	44
31	Drogheda, do.,	41,850	21,773	422	162	94	76	90
32	Dundalk,	94,415	36,998	627	219	153	116	139
	Meath Co.							
33	Ardee, part of,	30,309	3,629	49	16	10	6	17
34	Drogheda, do.,	57,156	7,439	112	34	28	23	27
35	Dunshaughlin,	106,822	8,593	149	54	42	27	26
36	Edenderry, part of,	21,914	2,442	33	10	10	5	8
37	Kells,	103,426	15,586	218	80	56	34	48
38	Navan,	94,474	16,099	291	115	76	37	63
39	Oldcastle, part of,	44,122	6,312	124	50	33	22	19
40	Trim,	119,520	16,011	315	113	82	66	54

March 31st, June 30th, September 30th, and December 31st, 1900.

LEINSTER.

MALES.					FEMALES.					SUPERINTENDENT REGISTRARS' DISTRICTS.
Registered in the Quarter ending the last day of				TOTAL.	TOTAL.	Registered in the Quarter ending the last day of				
March.	June.	Sept.	Dec.			March.	June.	Sept.	Dec.	
										Carlow Co.
7	10	8	10	35	40	13	9	11	7	BALTINGLASS, part of.
102	76	43	64	285	307	114	79	48	66	CARLOW, do.
11	7	.	5	23	34	13	7	3	11	NEW ROSS, do.
										Dublin Co.
66	45	41	32	184	184	63	54	31	36	BALROTHERY.
13	11	4	14	42	46	23	9	9	5	CELBRIDGE, part of.
713	464	447	498	2,122	2,130	781	457	418	474	DUBLIN, NORTH.
895	703	569	649	2,816	2,862	1,012	666	580	604	DUBLIN, SOUTH,
151	116	89	86	442	474	177	98	93	106	RATHDOWN, part of.
										Kildare Co.
87	39	26	57	209	206	79	36	32	59	ATHY, part of.
5	3	2	2	12	7	2	2	..	3	BALTINGLASS, do.
30	30	17	11	88	85	30	25	9	21	CELBRIDGE, do.
14	15	13	8	50	42	17	10	8	7	EDENDERRY, do.
111	80	48	79	318	293	110	77	48	58	NAAS, do.
										Kilkenny Co.
51	23	12	15	101	94	36	18	16	24	CALLAN, part of.
18	15	8	12	53	28	6	8	6	8	CARRICK-ON-SUIR, do.
40	27	22	26	115	106	41	19	24	22	CASTLECOMER.
75	55	47	59	236	249	101	61	36	51	KILKENNY.
8	4	2	4	18	24	7	8	4	5	NEW ROSS, part of.
42	42	26	19	129	138	46	34	29	29	THOMASTOWN.
25	8	7	14	54	74	31	15	17	11	URLINGFORD, part of.
31	27	13	27	98	102	37	23	16	26	WATERFORD, do.
										King's Co.
76	61	32	55	224	218	87	52	44	35	BIRR, part of.
18	32	16	16	82	87	20	37	14	16	EDENDERRY, do.
6	2	7	3	18	27	13	2	4	8	MOUNTMELLICK, do.
15	14	3	7	39	49	17	12	8	12	ROSCREA, do.
80	54	38	55	227	204	79	50	33	42	TULLAMORE, do.
										Longford Co.
44	21	15	23	103	95	41	23	12	19	BALLYMAHON, part of.
65	53	24	34	176	157	70	40	28	19	GRANARD do.
83	53	41	42	219	213	76	54	37	46	LONGFORD.
										Louth Co.
32	21	27	18	98	103	23	28	26	26	ARDEE, part of.
77	44	35	37	193	229	85	50	41	53	DROGHEDA, do.
100	76	54	70	300	327	119	77	62	69	DUNDALK.
										Meath Co.
9	5	4	5	23	26	7	5	2	12	ARDEE, part of.
19	17	12	16	64	48	15	11	11	11	DROGHEDA, do.
34	20	14	15	83	66	20	22	13	11	DUNSHAUGHLIN.
4	7	3	2	16	17	6	3	2	6	EDENDERRY, part of.
48	33	19	27	126	92	32	24	15	21	KELLS.
68	32	21	30	151	140	47	44	16	33	NAVAN.
24	12	10	5	51	73	26	21	12	14	OLDCASTLE, part of.
50	39	32	27	148	167	63	43	34	27	TRIM.

DEATHS registered in Ireland in the Four Quarters ending

I.—PROVINCE OF

No.	SUPERINTENDENT REGISTRARS' DISTRICTS.	Area in Statute Acres.	Population in 1891.	MALES AND FEMALES. Total.	Registered in the Quarter ending the last day of March.	June.	Sept.	Dec.
	Queen's Co.							
41	ABBEYLEIX,	127,042	19,080	321	122	85	54	60
42	ATHY, part of,	48,020	6,720	111	42	31	20	18
43	CARLOW, do.,	36,973	5,320	79	24	22	13	20
44	MOUNTMELLICK, part of,	176,081	28,391	517	167	169	77	104
45	ROSCREA, do.,	36,574	4,344	49	18	12	9	10
	Westmeath Co.							
46	ATHLONE, part of,	68,308	17,719	313	120	64	51	78
47	BALLYMAHON, do.,	30,410	3,967	64	29	15	6	14
48	DELVIN,	74,329	9,365	140	48	31	31	30
49	GRANARD, part of,	36,428	4,322	58	18	15	12	13
50	MULLINGAR,	208,601	30,614	582	222	142	99	119
51	TULLAMORE, part of,	16,550	2,624	40	17	10	5	8
	Wexford Co.							
52	ENNISCORTHY,	193,251	33,279	584	229	148	101	106
53	GOREY,	130,031	18,156	291	91	82	51	67
54	NEW ROSS, part of,	123,738	25,486	495	178	115	95	107
55	WEXFORD,	126,301	35,142	680	233	178	148	121
	Wicklow Co.							
56	BALTINGLASS, part of,	103,806	11,212	192	40	83	25	44
57	NAAS, do.,	51,087	3,355	53	21	13	10	9
58	RATHDOWN, do.,	34,502	12,253	236	85	49	58	44
59	RATHDRUM,	227,487	27,626	566	212	136	107	111
60	SHILLELAGH,	83,075	10,046	152	69	30	24	29

II.—PROVINCE OF

	Clare Co.							
61	BALLYVAGHAN,	71,432	4,387	73	36	12	11	14
62	CORROFIN,	61,386	5,699	94	44	21	19	10
63	ENNIS,	112,505	21,771	373	137	112	65	59
64	ENNISTIMON,	99,281	20,108	345	150	79	51	65
65	KILLADYSERT,	62,319	10,503	182	78	48	16	40
66	KILRUSH,	136,788	31,423	495	184	118	95	98
67	LIMERICK, part of,	68,700	8,943	110	33	39	13	25
68	SCARRIFF,	86,320	11,715	148	52	37	25	34
69	TULLA,	86,225	11,695	159	58	43	26	29
	Cork Co.							
70	BANDON,	101,345	20,180	339	143	83	49	64
71	BANTRY,	106,855	14,940	224	78	57	40	49
72	CASTLETOWN,	73,445	12,389	162	43	49	36	34
73	CLONAKILTY,	80,465	21,955	377	147	95	55	80
74	CORK,	169,732	132,792	3,080	1,101	782	549	648
75	DUNMANWAY,	103,917	15,197	252	110	67	32	43
76	FERMOY,	148,360	25,533	451	174	120	89	68
77	KANTURK,	185,685	26,171	467	152	153	60	102
78	KILMALLOCK, part of,	19,384	4,225	73	26	32	9	6
79	KINSALE,	79,651	18,823	335	125	79	69	62
80	MACROOM,	179,108	26,088	369	152	86	63	68
81	MALLOW,	149,565	23,405	431	153	117	68	93

March 31st, June 30th, September 30th, and December 31st, 1900—*continued.*

LEINSTER—*continued.*

MALES.					FEMALES.					SUPERINTENDENT REGISTRARS' DISTRICTS.
Registered in the Quarter ending the last day of				TOTAL.	TOTAL.	Registered in the Quarter ending the last day of				
March.	June.	Sept.	Dec.			March.	June.	Sept.	Dec.	
										Queen's Co.
63	46	29	23	161	160	59	39	25	37	ABBEYLEIX.
21	15	7	9	52	59	21	16	13	9	ATHY, part of.
15	10	6	7	38	41	9	12	7	13	CARLOW, do.
78	86	46	50	260	257	89	83	31	54	MOUNTMELLICK, part of.
7	6	1	4	18	31	11	6	8	6	ROSCREA, do.
										Westmeath Co.
55	33	31	44	163	150	65	31	20	34	ATHLONE, part of.
15	9	3	7	34	30	14	6	3	7	BALLYMAHON, do.
28	12	14	13	67	73	20	19	17	17	DELVIN.
10	5	7	9	31	27	8	10	5	4	GRANARD, part of.
120	77	43	57	297	285	102	65	56	62	MULLINGAR.
8	2	4	5	19	21	9	8	1	3	TULLAMORE, part of.
										Wexford Co.
108	79	50	60	297	287	121	69	51	46	ENNISCORTHY.
54	47	24	38	163	128	37	35	27	29	GOREY.
90	55	46	51	242	253	88	60	49	56	NEW ROSS, part of.
97	76	73	57	303	377	136	102	75	64	WEXFORD.
										Wicklow Co.
19	42	13	28	102	90	21	41	12	16	BALTINGLASS, part of.
13	9	5	5	32	21	8	4	5	4	NAAS, do.
35	25	28	23	111	125	50	24	30	21	RATHDOWN, do.
104	66	55	56	281	285	108	70	52	55	RATHDRUM.
37	12	16	14	79	73	32	18	8	15	SHILLELAGH.

MUNSTER.

										Clare Co.
13	5	3	5	26	47	23	7	8	9	BALLYVAGHAN.
25	10	12	3	50	44	19	11	7	7	CORROFIN.
71	66	36	30	203	170	66	46	29	29	ENNIS.
90	48	26	35	199	146	60	31	25	30	ENNISTIMON.
44	24	6	21	95	87	34	24	10	19	KILLADYSERT.
79	57	49	48	233	262	105	61	46	50	KILRUSH.
14	21	5	9	49	61	19	18	8	26	LIMERICK, part of.
21	16	16	18	71	77	31	21	9	16	SCARRIFF.
30	29	12	16	87	72	28	17	14	13	TULLA.
										Cork Co.
67	46	22	35	170	169	76	37	27	29	BANDON.
36	28	20	28	112	112	42	29	20	21	BANTRY.
21	21	16	12	70	92	22	28	20	22	CASTLETOWN.
70	51	31	47	199	178	77	44	24	33	CLONAKILTY.
520	399	256	347	1,522	1,558	581	383	293	301	CORK.
58	33	13	25	129	123	52	34	19	18	DUNMANWAY.
78	60	52	37	227	224	96	60	37	31	FERMOY.
78	65	32	47	222	245	74	88	28	55	KANTURK.
16	18	6	6	46	27	10	14	3	..	KILMALLOCK, part of
58	39	32	29	158	177	67	40	37	33	KILMALLOCK, part of.
67	48	38	46	199	170	85	38	25	24	KINSALE.
87	60	32	38	217	214	66	57	36	55	MALLOW.

DEATHS registered in Ireland in the Four Quarters ending

II.—PROVINCE OF

No.	SUPERINTENDENT REGISTRARS' DISTRICTS.	Area in Statute Acres.	Population in 1891.	MALES AND FEMALES. Total.	Registered in the Quarter ending the last day of March.	June.	Sept.	Dec.
	Cork Co —*con.*							
82	MIDDLETON,	109,266	23,993	365	127	92	63	83
83	MILLSTREET,	74,905	12,163	192	63	71	26	32
84	MITCHELSTOWN, part of,	48,406	9,852	177	64	45	20	48
85	SKIBBEREEN,	115,024	28,459	377	131	109	66	71
86	SKULL,	57,169	11,233	151	47	49	28	27
87	YOUGHAL, part of,	36,639	11,043	180	64	41	39	36
	Kerry Co.							
88	CAHERSIVEEN,	197,545	23,854	259	88	86	43	42
89	DINGLE,	125,278	19,021	297	82	95	57	63
90	KENMARE,	198,152	16,319	142	48	26	27	41
91	KILLARNEY,	251,287	40,558	638	224	164	117	133
92	LISTOWEL, part of,	165,247	34,597	607	227	158	120	102
93	TRALEE,	221,847	44,787	679	278	149	119	133
	Limerick Co.							
94	CROOM,	83,324	12,539	206	89	38	38	41
95	KILMALLOCK, part of,	125,766	23,943	465	173	112	82	98
96	LIMERICK, do.	109,251	60,049	1,386	520	346	228	292
97	LISTOWEL, do.	24,672	4,524	69	31	18	11	9
98	MITCHELSTOWN, do.	38,551	5,890	73	16	26	17	14
99	NEWCASTLE,	143,862	26,505	456	170	104	96	86
100	RATHKEALE,	101,888	17,627	296	109	70	45	72
101	TIPPERARY, part of	35,659	7,835	102	29	31	18	24
	Tipperary Co.							
102	BIRR, part of,	27,428	2,290	29	10	4	5	10
103	BORRISOKANE,	81,850	9,180	149	46	51	21	31
104	CALLAN, part of,	41,863	6,205	110	34	25	22	29
105	CARRICK-ON-SUIR, do.,	26,057	8,616	239	91	48	54	46
106	CASHEL,	156,137	2,183	395	141	106	77	71
107	CLOGHEEN,	117,422	17,022	287	114	76	42	55
108	CLONMEL, part of,	46,952	15,628	389	141	91	73	84
109	NENAGH,	183,088	27,382	362	134	84	64	80
110	ROSCREA, part of,	57,540	9,069	160	58	38	32	32
111	THURLES,	142,542	25,613	447	203	98	68	78
112	TIPPERARY, part of,	144,328	27,951	443	158	120	75	90
113	URLINGFORD, do.,	24,644	3,159	43	26	5	7	5
	Waterford Co.							
114	CARRICK-ON-SUIR, part of,	54,453	5,962	94	42	23	10	19
115	CLONMEL, do.,	40,757	5,146	68	33	13	10	12
116	DUNGARVAN,	94,044	17,021	356	135	80	61	80
117	KILMACTHOMAS,	64,478	8,342	165	68	42	27	28
118	LISMORE,	97,048	15,124	228	89	49	38	52
119	WATERFORD, part of,	68,438	39,300	815	294	202	159	160
120	YOUGHAL, do.,	33,985	5,726	83	18	28	15	22

March 31st, June 30th, September 30th, and December 31st, 1900—*continued.*

MUNSTER—*continued.*

MALES.					FEMALES.					SUPERINTENDENT REGISTRARS' DISTRICTS.
Registered in the Quarter ending the last day of				TOTAL.	TOTAL.	Registered in the Quarter ending the last day of				
March.	June.	Sept.	Dec.			March.	June.	Sept.	Dec.	
										Cork Co.—*con.*
63	51	30	45	189	176	64	41	33	38	MIDDLETON.
31	36	11	19	97	95	32	35	15	13	MILLSTREET.
33	20	14	29	96	81	31	25	6	19	MITCHELSTOWN, part of.
77	57	32	38	204	173	54	52	34	33	SKIBBEREEN.
24	23	15	15	77	74	23	26	13	12	SKULL.
22	15	18	16	71	109	42	26	21	20	YOUGHAL, part of.
										Kerry Co.
51	45	20	20	136	123	37	41	23	22	CAHERSIVEEN.
48	50	25	27	150	147	34	45	32	36	DINGLE.
21	18	14	21	74	68	27	8	13	20	KENMARE.
110	85	61	72	328	310	114	79	56	61	KILLARNEY.
113	71	68	48	300	307	114	87	52	54	LISTOWEL part of
147	82	58	63	350	329	131	67	61	70	TRALEE.
										Limerick Co.
44	19	19	24	106	100	45	19	19	17	CROOM.
82	59	47	43	231	234	91	53	35	55	KILMALLOCK, part of.
242	190	102	143	677	709	278	156	126	149	LIMERICK, do.
13	6	4	6	29	40	18	12	7	3	LISTOWEL, do.
10	12	12	8	42	31	6	14	5	6	MITCHELSTOWN, do.
74	52	43	44	213	243	96	52	53	42	NEWCASTLE,
55	31	24	37	147	149	54	39	21	35	RATHKEALE,
16	16	8	12	52	50	13	15	10	12	TIPPERARY, part of.
										Tipperary Co.
3	3	3	2	11	18	7	1	2	8	BIRR, part of.
18	29	10	20	77	72	28	22	11	11	BORRISOKANE,
16	8	9	17	50	60	18	17	13	12	CALLAN, part of.
42	27	26	20	115	124	49	21	28	26	CARRICK-ON-SUIR, do.
68	52	45	31	196	199	73	54	32	40	CASHEL,
52	36	22	27	137	150	62	40	20	28	CLOGHEEN,
64	36	39	48	187	202	77	55	34	36	CLONMEL, part of
68	44	42	41	195	167	66	40	22	39	NENAGH,
29	19	17	17	82	78	29	19	15	15	ROSCREA, part of.
94	50	31	43	218	229	109	48	37	35	THURLES.
84	60	43	50	237	206	74	60	32	40	TIPPERARY, part of.
11	2	6	3	22	21	15	3	1	2	URLINGFORD, do.
										Waterford Co.
21	16	3	12	52	42	21	7	7	7	CARRICK-ON-SUIR, part of,
13	9	7	8	37	31	20	4	3	4	CLONMEL, do.
79	37	34	40	190	166	56	43	27	40	DUNGARVAN.
36	19	11	12	78	87	32	23	16	16	KILMACTHOMAS.
39	31	19	25	114	114	50	18	19	27	LISMORE.
134	97	78	77	386	429	160	105	81	83	WATERFORD, part of.
9	15	6	14	44	39	9	13	9	8	YOUGHAL, do.

DEATHS registered in Ireland in the Four Quarters ending

III.—PROVINCE OF

No.	SUPERINTENDENT REGISTRARS' DISTRICTS.	Area in Statute Acres.	Population in 1891.	MALES AND FEMALES. Total.	Registered in the Quarter ending the last day of March.	June.	Sept.	Dec.
	Antrim Co.							
121	ANTRIM,	117,127	29,655	622	228	155	110	129
122	BALLYCASTLE,	102,197	14,470	292	122	51	61	58
123	BALLYMENA,	161,163	58,897	1,020	407	241	180	192
124	BALLYMONEY,	121,133	31,162	576	204	108	127	137
125	BELFAST, part of,	32,044	232,854	6,482	1,993	1,545	1,427	1,517
126	LARNE,	117,801	33,370	603	187	142	129	145
127	LISBURN, part of,	47,705	26,565	602	215	142	132	113
128	LURGAN, do.	12,318	3,892	83	31	18	14	20
	Armagh Co.							
129	ARMAGH,	146,578	52,034	975	335	270	171	199
130	BANBRIDGE, part of,	18,012	6,993	141	52	41	26	22
131	CASTLEBLAYNEY, do.	35,765	11,835	205	80	61	30	34
132	LURGAN, do.	40,333	41,282	867	299	210	178	180
133	NEWRY, do.	71,971	25,733	493	178	119	90	106
	Cavan Co.							
134	BAILIEBOROUGH,	71,951	18,040	289	98	88	57	46
135	BAWNBOY, part of,	61,908	10,867	150	50	37	24	39
136	CAVAN,	161,074	41,974	655	254	157	108	136
137	COOTEHILL, part of,	69,383	18,092	254	110	66	30	48
138	ENNISKILLEN, do.	40,507	6,397	64	29	15	7	13
139	GRANARD, do.	20,281	5,612	88	33	23	17	15
140	OLDCASTLE, do.	41,921	10,935	162	65	38	27	32
	Donegal Co.							
141	BALLYSHANNON, part of,	41,507	10,152	203	63	55	41	44
142	DONEGAL,	160,403	22,891	340	99	116	64	61
143	DUNFANAGHY,	125,677	15,674	211	61	70	32	48
144	GLENTIES,	257,479	34,219	495	148	161	84	102
145	INISHOWEN,	159,412	30,459	496	174	134	100	88
146	LETTERKENNY,	101,247	13,950	277	89	79	47	62
147	LONDONDERRY, part of,	58,954	9,774	138	59	34	19	26
148	MILLFORD,	111,334	21,808	315	102	99	72	42
149	STRABANE, part of,	53,103	11,600	200	66	53	36	45
150	STRANORLAR,	121,152	15,108	235	79	62	40	54
	Down Co							
151	BANBRIDGE, part of,	107,138	40,548	790	310	188	151	141
152	BELFAST, do.	17,157	57,376	1,603	512	399	354	338
153	DOWNPATRICK,	147,441	43,236	878	331	241	140	166
154	KILKEEL,	81,834	18,181	374	147	85	73	69
155	LISBURN, part of,	71,336	23,725	377	141	91	83	62
156	LURGAN, do.	27,293	12,981	169	57	42	31	39
157	NEWRY, do.	66,004	32,401	580	217	143	111	109
158	NEWTOWNARDS,	93,890	41,286	822	287	200	158	177
	Fermanagh Co.							
159	BALLYSHANNON, part of,	58,387	7,150	124	45	40	23	16
160	CLONES, do.	45,703	8,923	134	57	26	27	24
161	ENNISKILLEN, do.	157,116	28,721	524	211	132	76	105
162	IRVINESTOWN, do.	57,750	11,302	148	51	42	23	32
163	LISNASKEA,	98,709	18,074	296	106	83	41	66

March 31st, June 30th, September 30th, and December 31st, 1900—*continued.*

ULSTER.

MALES.					FEMALES.					SUPERINTENDENT REGISTRARS' DISTRICTS.
Registered in the Quarter ending the last day of				TOTAL.	TOTAL.	Registered in the Quarter ending the last day of				
March.	June.	Sept.	Dec.			March.	June.	Sept.	Dec.	
										Antrim Co.
106	82	62	67	317	305	122	73	48	62	ANTRIM.
57	28	29	28	142	150	65	23	32	30	BALLYCASTLE.
199	102	80	91	472	548	208	139	100	101	BALLYMENA.
87	54	69	69	279	297	117	54	58	68	BALLYMONEY.
901	713	665	721	3,000	3,482	1,092	832	762	796	BELFAST, part of.
91	64	68	76	299	304	96	78	61	69	LARNE.
99	63	57	59	278	324	116	79	75	54	LISBURN, part of.
10	7	6	7	30	53	21	11	8	13	LURGAN, do.
										Armagh Co.
138	134	92	84	448	527	197	136	79	115	ARMAGH.
23	13	10	10	56	85	29	28	16	12	BANBRIDGE, part of.
37	31	19	19	106	99	43	30	11	15	CASTLEBLAYNEY, do.
131	100	86	79	396	471	168	110	92	101	LURGAN, do.
78	62	47	46	223	260	100	57	43	60	NEWRY, do.
										Cavan Co.
53	38	35	22	148	141	45	50	22	24	BAILIEBOROUGH.
30	12	14	17	73	77	20	25	10	22	BAWNBOY, part of.
141	91	61	65	358	297	113	66	47	71	CAVAN.
44	30	12	14	100	154	66	36	18	34	COOTEHILL, part of
15	9	2	5	31	33	14	6	5	8	ENNISKILLEN, do.
18	10	10	9	47	41	15	13	7	6	GRANARD, do.
32	17	13	16	78	84	33	21	14	16	OLDCASTLE, do.
										Donegal Co.
26	28	23	17	94	109	37	27	18	27	BALLYSHANNON, part of.
47	53	33	25	158	182	52	63	31	36	DONEGAL.
29	39	21	25	114	97	32	31	11	23	DUNFANAGHY.
67	70	41	46	224	271	81	91	43	56	GLENTIES.
79	66	55	35	235	261	95	68	45	53	INISHOWEN.
46	35	24	31	136	141	43	44	23	31	LETTERKENNY.
29	15	13	14	71	67	30	19	6	12	LONDONDERRY, part of.
47	47	39	24	157	158	55	52	33	18	MILLFORD.
34	26	22	20	102	98	32	27	14	25	STRABANE, part of.
40	37	26	34	137	98	39	25	14	20	STRANORLAR.
										Down Co.
153	76	75	63	367	423	157	112	76	78	BANBRIDGE, part of.
236	187	166	171	760	843	276	212	188	167	BELFAST, do.
136	113	63	90	402	476	195	128	77	76	DOWNPATRICK.
57	40	39	31	167	207	90	45	34	38	KILKEEL.
73	46	32	34	185	192	68	45	51	28	LISBURN, part of.
29	24	13	19	85	84	28	18	18	20	LURGAN, do.
102	61	61	47	271	309	115	82	50	62	NEWRY, do.
127	104	69	71	371	451	160	96	89	106	NEWTOWNARDS.
										Fermanagh Co.
29	24	13	11	77	47	16	16	10	5	BALLYSHANNON, part of.
27	11	16	11	65	69	30	15	11	13	CLONES, do.
107	63	40	61	276	248	104	64	36	44	ENNISKILLEN, do.
22	21	12	16	71	77	29	21	11	16	IRVINESTOWN, do.
55	44	25	34	158	138	51	39	16	32	LISNASKEA.

DEATHS registered in Ireland in the Four Quarters ending

I.—PROVINCE OF

No.	SUPERINTENDENT REGISTRARS' DISTRICTS.	Area in Statute Acres.	Population in 1891.	MALES AND FEMALES. Total.	Registered in the Quarter ending the last day of March.	June.	Sept.	Dec.
	Londonderry Co.							
164	Coleraine,	118,786	33,417	615	203	163	114	135
165	Limavady,	152,711	23,369	382	138	110	61	73
166	Londonderry, part of,	85,172	50,247	1,047	355	243	222	227
167	Magherafelt,	156,719	44,976	784	279	200	133	172
	Monaghan Co.							
168	Carrickmacross,	65,651	17,834	273	85	69	55	64
169	Castleblayney, part of,	63,761	19,465	361	150	73	50	88
170	Clones, do.	27,799	8,913	158	72	36	21	29
171	Cootehill, do.	36,463	7,578	136	55	31	22	28
172	Monaghan,	125,132	32,416	639	226	160	123	130
	Tyrone Co.							
173	Castlederg,	91,785	13,528	209	85	53	34	37
174	Clogher,	89,285	16,987	296	105	83	53	55
175	Cookstown,	96,720	27,161	526	219	137	76	94
176	Dungannon,	110,217	36,712	696	266	170	123	137
177	Irvinestown, part of,	24,131	5,103	96	50	18	16	12
178	Omagh,	229,813	44,387	818	314	215	142	147
179	Strabane, part of,	136,992	27,523	492	186	112	89	105

IV.—PROVINCE OF

	Galway Co.							
180	Ballinasloe, part of,	125,536	16,563	355	126	90	57	82
181	Clifden,	192,966	20,569	271	99	72	41	59
182	Galway,	197,467	38,719	738	282	178	156	122
183	Glennamaddy,	100,214	18,486	245	80	69	52	44
184	Gort,	106,048	14,201	184	62	42	42	38
185	Loughrea,	198,832	22,244	292	91	77	62	62
186	Mountbellew,	102,383	16,477	221	84	46	41	50
187	Oughterard,	172,289	18,975	248	81	70	39	58
188	Portumna,	77,046	10,363	181	50	67	29	35
189	Tuam,	190,649	34,690	545	210	163	74	98
	Leitrim Co.							
190	Ballyshannon, part of,	32,425	5,978	99	42	24	13	20
191	Bawnboy, do.	42,788	10,037	125	40	33	23	29
192	Carrick-on-Shannon, do	63,484	14,667	168	70	39	35	24
193	Manorhamilton,	144,857	25,465	358	140	89	51	78
194	Mohill,	92,956	22,471	318	101	76	71	70

March 31st, June 30th, September 30th, and December 31st, 1900—*continued.*

ULSTER.—*continued.*

MALES.					FEMALES.					SUPERINTENDENT REGISTRARS' DISTRICTS.
Registered in the Quarter ending the last day of				TOTAL.	TOTAL.	Registered in the Quarter ending the last day of				
March.	June.	Sept.	Dec.			March.	June.	Sept.	Dec.	
										Londonderry Co.
89	78	63	54	284	331	114	85	51	81	COLERAINE.
65	51	27	38	181	201	73	59	34	35	LIMAVADY.
160	112	100	109	481	566	195	131	122	118	LONDONDERRY, part of.
116	105	69	77	367	417	163	95	64	95	MAGHERAFELT.
										Monaghan Co.
40	32	31	29	132	141	45	37	24	35	CARRICKMACROSS.
73	34	23	45	175	186	77	39	27	43	CASTLEBLAYNEY, part of.
37	18	12	13	80	78	35	18	9	16	CLONES, do.
29	16	11	17	73	63	26	15	11	11	COOTEHILL, do.
108	77	61	72	318	321	118	83	62	58	MONAGHAN.
										Tyrone Co.
40	30	18	17	105	104	45	23	16	20	CASTLEDERG.
47	43	25	21	136	160	58	40	28	34	CLOGHER.
111	61	36	41	249	277	108	76	40	53	COOKSTOWN.
130	84	67	57	338	358	136	86	56	80	DUNGANNON.
30	8	9	7	54	42	20	10	7	5	IRVINESTOWN.
152	105	67	78	402	416	163	110	75	69	OMAGH.
80	60	44	56	240	252	106	52	45	49	STRABANE, part of.

CONNAUGHT.

										Galway Co.
65	45	28	45	183	172	61	45	29	37	BALLINASLOE, part of.
52	36	25	28	141	130	47	36	16	31	CLIFDEN.
143	94	68	64	369	369	139	84	88	58	GALWAY.
36	36	30	23	125	120	44	33	22	21	GLENNAMADDY.
29	18	19	20	86	98	33	24	23	18	GORT.
44	44	32	36	156	136	47	33	30	26	LOUGHREA.
33	22	21	21	97	124	51	24	20	29	MOUNTBELLEW.
36	37	18	32	123	125	45	33	21	26	OUGHTERARD.
27	35	12	12	86	95	23	32	17	23	PORTUMNA.
91	83	28	41	243	302	119	80	46	57	TUAM.
										Leitrim Co.
19	17	6	10	52	47	23	7	7	10	BALLYSHANNON, part of.
16	17	8	17	58	67	24	16	15	12	BAWNBOY, do.
39	20	17	9	85	83	31	19	18	15	CARRICK-ON-SHANNON, do.
66	47	35	41	189	169	74	42	16	37	MANORHAMILTON.
49	39	43	37	168	150	52	37	28	33	MOHILL.

DEATHS registered in Ireland in the Four Quarters ending

IV.—PROVINCE OF

No.	SUPERINTENDENT REGISTRARS' DISTRICTS.	Area in Statute Acres.	Population in 1891.	MALES AND FEMALES. Total.	Registered in the Quarter ending the last day of March.	June.	Sept.	Dec.
	Mayo Co.							
195	BALLINA,	150,412	27,394	280	122	67	48	43
196	BALLINROBE,	145,350	24,694	362	132	94	70	66
197	BELMULLET,	177,932	14,233	167	77	38	23	29
198	CASTLEBAR,	140,998	28,921	357	108	109	83	57
199	CLAREMORRIS,	110,788	28,424	357	125	96	53	83
200	KILLALA,	104,882	9,290	92	23	28	17	24
201	SWINEFORD,	151,494	48,261	693	235	182	112	164
202	WESTPORT,	345,921	37,281	509	170	145	80	114
	Roscommon Co.							
203	ATHLONE, part of,	82,531	12,070	124	46	39	19	20
204	BALLINASLOE, do.	34,972	4,176	45	13	15	11	6
205	BOYLE, do.	84,506	19,319	245	72	73	45	55
206	CARRICK-ON-SHANNON, do.	37,333	7,494	103	29	37	17	20
207	CASTLEREAGH,	163,567	37,474	449	162	126	83	78
208	ROSCOMMON,	114,057	17,561	263	94	73	43	53
209	STROKESTOWN,	90,036	18,458	307	122	78	50	57
	Sligo Co.							
210	BOYLE, part of,	75,525	16,033	158	47	49	29	33
211	DROMORE WEST,	97,063	15,019	204	80	49	43	32
212	SLIGO,	143,808	41,154	697	209	173	131	184
213	TOBERCURRY,	125,809	22,210	291	100	81	54	56

DEATHS registered in Ireland in the Four Quarters ending March 31st, June 30th, September 30th, and December 31st, 1900, in each SUPERINTENDENT REGISTRAR'S DISTRICT or POOR LAW UNION

Number or Numbers of Union in preceding Abstracts.	SUPERINTENDENT REGISTRARS' DISTRICTS OR POOR LAW UNIONS.	AREA in Statute Acres.	Population in 1891.	MALES AND FEMALES. Total.	Registered in the Quarter ending the last day of Mar.	June.	Sept.	Dec.	MALES. Registered in the Quarter ending the last day of Mar.	June.	Sept.	Dec.	Total.	FEMALES. Total.	Registered in the Quarter ending the last day of Mar.	June.	Sept.	Dec.
41	Abbeyleix,	127,042	19,080	321	122	85	54	60	63	46	29	23	161	160	59	39	25	37
121	Antrim,	117,127	29,655	622	228	155	110	129	106	82	62	67	317	305	122	73	48	62
30, 33	Ardee,	96,218	16,772	250	71	59	59	61	41	26	31	23	121	129	30	33	28	38
129	Armagh,	146,578	52,034	975	335	270	171	199	138	134	92	84	448	527	197	136	79	115
46, 203	Athlone,	150,839	29,789	437	166	103	70	98	74	56	43	53	226	211	92	47	27	45
9, 42	Athy,	161,131	25,635	526	208	106	78	134	108	54	33	66	261	265	100	52	45	68
134	Bailieborough,	71,951	18,040	289	98	88	57	46	53	38	35	22	148	141	45	50	22	24
195	Ballina,	150,412	27,394	280	122	67	48	43	56	34	25	19	134	146	66	33	23	24
180, 204	Ballinasloe,	160,508	20,739	400	139	105	68	88	73	52	33	49	207	193	66	53	35	39
196	Ballinrobe,	145,350	24,694	362	132	94	70	66	67	37	36	41	181	181	65	57	34	25
122	Ballycastle,	102,197	14,470	292	122	51	61	58	57	28	29	28	142	150	65	23	32	30
27, 47	Ballymahon,	100,143	14,640	262	114	59	33	56	59	30	18	30	137	125	55	29	15	26
123	Ballymena,	161,162	58,897	1,020	407	241	180	192	199	102	80	91	472	548	208	139	100	101
124	Ballymoney,	121,133	31,162	576	204	108	127	137	87	54	69	69	279	297	117	54	58	68
141, 159, 190	Ballyshannon,	132,319	23,280	426	150	119	77	80	74	69	42	38	223	203	76	50	35	42
61	Ballyvaghan,	71,432	4,387	73	36	12	11	14	13	5	3	5	26	47	23	7	8	9
4	Balrothery,	84,071	18,087	368	129	99	72	68	66	45	41	32	184	184	63	54	31	36
1, 10, 56	Baltinglass,	154,351	18,659	286	67	107	46	66	31	55	23	40	149	137	36	52	23	26
130, 151	Banbridge,	125,150	47,541	931	362	229	177	163	176	89	85	73	423	508	186	140	92	90
70	Bandon,	101,345	20,180	339	143	83	49	64	67	46	22	35	170	169	76	37	27	29

March 31st, June 30th, September 30th, and December 31st, 1900—*continued.*

CONNAUGHT—*continued.*

MALES.					FEMALES.					SUPERINTENDENT REGISTRARS' DISTRICTS.
Registered in the Quarter ending the last day of				TOTAL.	TOTAL.	Registered in the Quarter ending the last day of				
March.	June.	Sept.	Dec.			March.	June.	Sept.	Dec.	
										Mayo Co.
56	34	25	19	134	146	66	33	23	24	BALLINA.
67	37	36	41	181	181	65	57	34	25	BALLINROBE.
42	13	10	15	80	87	35	25	13	14	BELMULLET.
48	57	36	29	170	187	60	52	47	28	CASTLEBAR.
59	51	29	43	182	175	66	45	24	40	CLAREMORRIS.
8	16	8	9	41	51	15	12	9	15	KILLALA.
108	102	54	69	333	360	127	80	58	95	SWINEFORD.
83	67	43	55	248	261	87	78	37	59	WESTPORT.
										Roscommon Co.
19	23	12	9	63	61	27	16	7	11	ATHLONE, part of.
8	7	5	4	24	21	5	8	6	2	BALLINASLOE, do.
42	39	25	32	138	107	30	34	20	23	BOYLE, do.
16	14	6	6	42	61	18	23	11	14	CARRICK-ON-SHANNON, do.
68	74	41	38	221	228	94	52	42	40	CASTLEREAGH.
46	35	17	31	129	134	43	38	26	22	ROSCOMMON.
58	37	27	30	152	155	64	41	23	27	STROKESTOWN.
										Sligo Co.
21	27	16	20	84	74	26	22	13	13	BOYLE, part of.
41	26	16	23	106	98	39	23	27	9	DROMORE WEST.
114	85	64	88	351	346	95	88	67	96	SLIGO.
41	32	18	31	122	169	59	49	36	25	TOBERCURRY.

DEATHS registered in Ireland in the Four Quarters ending March 31st, June 30th, September 30th, and December 31st, 1900, in each SUPERINTENDENT REGISTRAR'S DISTRICT or POOR LAW UNION—*continued.*

Number or Numbers of Union in preceding Abstracts.	SUPERINTENDENT REGISTRARS' DISTRICTS OR POOR LAW UNIONS.	AREA in Statute Acres.	Population in 1891.	MALES AND FEMALES.					MALES.					FEMALES.				
				Total.	Registered in the Quarter ending the last day of				Registered in the Quarter ending the last day of				Total.	Total.	Registered in the Quarter ending the last day of			
					Mar.	June.	Sept.	Dec.	Mar.	June.	Sept.	Dec.			Mar.	June.	Sept.	Dec.
71	Bantry,	106,855	14,940	224	78	57	40	49	36	28	20	28	112	112	42	29	20	21
135, 191	Bawnboy,	104,696	20,904	275	90	70	47	68	46	29	22	34	131	144	44	41	25	34
125, 152	Belfast,	49,201	290,230	8,085	2,505	1,944	1,781	1,855	1,137	900	831	892	3,760	4,325	1,368	1,044	950	963
197	Belmullet,	177,932	14,333	167	77	38	23	29	42	13	10	15	80	87	35	25	13	14
22, 102	Birr,	220,672	28,044	471	173	117	81	100	79	64	35	57	235	236	94	53	46	43
103	Borrisokane,	81,850	9,180	149	46	51	21	31	18	29	10	20	77	72	28	22	11	11
205, 210	Boyle,	160,031	35,352	403	119	122	74	88	63	66	41	52	222	181	56	56	33	36
88	Cahersiveen,	197,545	23,854	259	88	86	43	42	51	45	20	20	136	123	37	41	23	22
14, 104	Callan,	104,011	15,245	305	121	66	50	68	67	31	21	32	151	154	54	35	29	36
2, 43	Carlow,	199,945	38,103	671	240	177	104	150	117	86	49	71	323	348	123	91	55	79
168	Carrickmacross,	65,651	17,834	273	85	69	55	64	40	32	31	29	132	141	45	37	24	35
192, 206	C'k-on-Shan.,	100,817	22,161	271	99	76	52	44	55	34	23	15	127	144	44	42	29	29
15, 105, 114	Carrick-on-Suir,	112,630	19,699	414	157	94	78	85	81	58	37	44	220	194	76	36	41	41
106	Cashel,	156,137	22,183	395	141	106	77	71	68	52	45	31	196	199	73	54	32	40
198	Castlebar,	140,998	28,921	357	108	109	83	57	48	57	36	29	170	187	60	52	47	28
131, 169	Castleblayney,	99,526	31,300	566	230	134	80	122	110	65	42	64	281	285	120	69	38	58
16	Castlecomer,	57,820	11,499	221	81	46	46	48	40	27	22	26	115	106	41	19	24	22
173	Castlederg,	91,785	13,528	209	85	53	34	37	40	30	18	17	105	104	45	23	16	20
207	Castlereagh,	163,567	37,474	449	162	126	83	78	68	74	41	38	221	228	94	52	42	40
72	Castletown,	73,445	12,389	162	43	49	36	34	21	21	16	12	70	92	22	28	20	22
136	Cavan	161,074	41,974	655	254	157	108	136	141	91	61	65	358	297	113	66	47	71

DEATHS registered in Ireland in the Four Quarters ending March 31st, June 30th, September 30th, and December 31st, 1900, in each SUPERINTENDENT REGISTRAR'S DISTRICT or POOR LAW UNION—*continued.*

Number or Numbers of Union in preceding Abstracts.	Superintendent Registrars' Districts or Poor Law Unions.	Area in Statute Acres.	Population in 1891.	Males and Females.					Males.					Females.				
				Total.	Registered in the Quarter ending the last day of				Registered in the Quarter ending the last day of				Total.	Total.	Registered in the Qu ending the last day			
					Mar.	June.	Sept.	Dec.	Mar.	June.	Sept.	Dec.			Mar.	June.	Sept.	
5, 11	Celbridge,	79,934	14,556	261	96	75	39	51	43	41	21	25	130	131	53	34	18	
199	Claremorris,	110,788	28,424	357	125	96	53	83	59	51	29	43	182	175	66	45	24	
181	Clifden,	192,966	20,569	271	99	72	41	59	52	36	25	28	141	130	47	36	16	
107	Clogheen,	117,422	17,022	287	114	76	42	55	52	36	22	27	137	150	62	40	20	
174	Clogher,	89,285	16,987	296	105	83	53	55	47	43	25	21	136	160	58	40	28	
73	Clonakilty,	80,465	21,955	377	147	95	55	80	70	51	31	47	199	178	77	44	24	
160, 170	Clones,	73,502	17,836	292	129	62	48	53	64	29	28	24	145	147	65	33	20	
108, 115	Clonmel,	87,709	20,774	457	174	104	83	96	77	45	46	56	224	233	97	59	37	
164	Coleraine,	118,786	33,417	615	203	163	114	135	89	78	63	54	284	331	114	85	51	
175	Cookstown,	96,720	27,161	526	219	137	76	94	111	61	36	41	249	277	108	76	40	
137, 171	Cootehill,	105,846	25,670	390	165	97	52	76	73	46	23	31	173	217	92	51	29	
74	Cork,	169,732	132,792	3,080	1,101	782	549	648	520	399	256	347	1,522	1,558	581	383	293	3
62	Corrofin,	61,386	5,699	94	44	21	19	10	25	10	12	3	50	44	19	11	7	
94	Croom,	63,324	12,539	206	89	38	38	41	44	19	19	24	106	100	45	19	19	
48	Delvin,	74,329	9,365	140	48	31	31	30	28	12	14	13	67	73	20	19	17	
89	Dingle,	125,278	19,021	297	82	95	57	63	48	50	25	27	150	147	34	45	32	
142	Donegal,	160,403	22,891	340	99	116	64	61	47	53	33	25	158	182	52	63	31	
153	Downpatrick,	147,441	43,236	878	331	241	140	166	136	113	63	90	402	476	195	128	77	
31, 34	Drogheda,	99,006	29,212	534	196	122	99	117	96	61	47	53	257	277	100	61	52	
211	Dromore West,	97,063	15,019	204	80	49	43	32	41	26	16	23	106	98	39	23	27	
6	Dublin, North,	41,192	148,996	4,252	1,494	921	865	972	713	464	447	498	2,122	2,130	781	457	418	4
7	Dublin, South,	48,190	200,709	5,678	1,907	1,369	1,149	1,253	895	703	569	649	2,816	2,862	1,012	666	580	6
32	Dundalk,	94,415	36,998	627	219	153	116	139	100	76	54	70	300	327	119	77	62	
143	Dunfanaghy,	125,677	15,674	211	61	70	32	48	29	39	21	25	114	97	32	31	11	
176	Dungannon,	110,217	36,712	696	266	170	123	137	130	84	67	57	338	358	136	86	56	8
116	Dungarvan,	94,044	17,021	356	135	80	61	80	79	37	34	40	190	166	56	43	27	
75	Dunmanway,	103,917	15,197	252	110	67	32	43	58	33	13	25	129	123	52	34	19	
35,	Dunshaughlin,	106,822	8,593	149	54	42	27	26	34	20	14	15	83	66	20	22	13	
12, 23, 36	Edenderry,	172,409	16,621	294	79	104	56	55	36	54	32	26	148	146	43	50	24	
63	Ennis,	112,505	21,771	373	137	112	65	59	71	66	36	30	203	170	66	46	29	
52	Enniscorthy,	193,251	33,279	584	229	148	101	106	108	79	50	60	297	287	121	69	51	4
138, 161	Enniskillen,	197,623	35,118	588	240	147	83	118	122	77	42	66	307	281	118	70	41	5
64	Ennistimon,	99,281	20,108	345	150	79	51	65	90	48	26	35	199	146	60	31	25	3
76	Fermoy,	148,360	25,533	451	174	120	89	68	78	60	52	37	227	224	96	60	37	
182	Galway,	197,467	38,719	738	282	178	156	122	143	94	68	64	369	369	139	84	88	5
183	Glennamaddy,	100,214	18,486	245	80	69	52	44	36	36	30	23	125	120	44	33	22	2
144	Glenties,	257,479	34,219	495	148	161	84	102	67	70	41	46	224	271	81	91	43	5
53	Gorey,	130,031	18,156	291	91	82	51	67	54	47	24	38	163	128	37	35	27	2
184	Gort,	106,048	14,201	184	62	42	42	38	29	18	19	20	86	98	33	24	23	1
28, 49, 139	Granard,	134,673	26,244	479	186	131	81	81	93	68	41	52	254	225	93	63	40	2
145	Inishowen,	159,412	30,459	496	174	134	100	88	79	66	55	35	235	261	95	68	45	5
162, 177	Irvinestown,	81,881	16,405	244	101	60	39	44	52	29	21	23	125	119	49	31	18	2
77	Kanturk,	185,685	26,171	467	152	153	60	102	78	65	32	47	222	245	74	88	28	5
37	Kells,	103,426	15,586	218	80	56	34	48	48	32	19	27	126	92	32	24	15	2
90	Kenmare,	198,152	16,319	142	48	26	27	41	21	18	14	21	74	68	27	8	13	2
154	Kilkeel,	81,834	18,181	374	147	85	73	69	57	40	39	31	167	207	90	45	34	3
17	Kilkenny,	110,943	25,457	485	176	116	83	110	75	55	47	59	236	249	101	61	36	5
65	Killadysert,	62,319	10,503	182	78	48	16	40	44	24	6	21	95	87	34	24	10	1
200	Killala,	104,882	9,290	92	23	28	17	24	8	16	8	9	41	51	15	12	9	1
91	Killarney,	251,287	40,558	638	224	164	117	133	110	85	61	72	328	310	114	79	56	6
117	Kilmacthomas,	64,478	8,342	165	68	42	27	28	36	19	11	12	78	87	32	23	16	1
78, 95	Kilmallock,	145,150	28,168	538	199	144	91	104	98	77	53	49	277	261	101	67	38	5
66	Kilrush,	136,788	31,423	495	184	118	95	98	79	57	49	48	233	262	105	61	43	5
79	Kinsale,	79,651	18,823	335	125	79	69	62	58	30	32	29	158	177	67	40	37	3
126	Larne,	117,801	33,370	603	187	142	129	145	91	64	68	76	299	304	96	78	61	6
146	Letterkenny,	101,247	13,950	277	89	79	47	62	46	35	24	31	136	141	43	44	23	
165	Limavady,	152,711	23,369	382	138	110	61	73	65	51	27	38	181	201	73	59	34	

DEATHS registered in Ireland in the Four Quarters ending March 31st, June 30th, September 30th, and December 31st, 1900, in each SUPERINTENDENT REGISTRAR'S DISTRICT or POOR LAW UNION—*continued.*

nber or mbers Union in ceding tracts.	Superintendent Registrars' Districts or Poor Law Unions.	Area in Statute Acres.	Population in 1891.	Males and Females.					Males.					Females.				
				Total.	Registered in the Quarter ending the last day of				Registered in the Quarter ending the last day of				Total.	Total.	Registered in the Quarter ending the last day of			
					Mar.	June.	Sept.	Dec.	Mar.	June.	Sept.	Dec.			Mar.	June.	Sept.	Dec.
7, 96	Limerick,	177,951	68,992	1,496	553	385	241	317	256	211	107	152	726	770	297	174	134	165
7, 155	Lisburn,	119,041	50,290	979	356	233	215	175	172	109	89	93	463	516	184	124	126	82
118	Lismore,	97,048	15,124	228	89	49	38	52	39	31	19	25	114	114	50	18	19	27
163	Lisnaskea,	98,709	18,074	296	106	83	41	66	55	44	25	34	158	138	51	39	16	32
2, 97	Listowel,	189,919	39,121	676	258	176	131	111	126	77	72	54	329	347	132	99	59	57
7, 166	Londonderry,	144,126	60,021	1,185	414	277	241	253	189	127	113	123	552	633	225	50	128	130
29	Longford,	110,073	24,964	432	159	107	78	88	83	53	41	42	219	213	76	54	37	46
185	Loughrea,	198,832	22,244	292	91	77	62	62	44	44	32	36	156	136	47	33	30	26
132, 156	Lurgan,	79,944	58,155	1,119	387	270	223	239	170	131	105	105	511	608	217	139	118	134
80	Macroom,	179,108	26,088	369	152	86	63	68	67	48	38	46	199	170	85	38	25	22
167	Magherafelt,	156,719	44,976	784	279	200	133	172	116	105	69	77	367	417	168	95	64	95
81	Mallow,	149,565	23,405	431	153	117	68	93	87	60	32	38	217	214	66	57	36	55
193	Manorhamilton,	144,857	25,465	358	140	89	51	78	66	47	35	41	189	169	74	42	16	37
82	Middleton	109,266	23,993	365	127	92	63	83	63	51	30	45	189	176	64	41	33	38
248	Millford,	111,334	21,808	315	102	99	72	42	47	47	39	24	157	158	55	52	33	18
83	Millstreet,	74,905	12,163	192	63	71	26	32	31	36	11	19	97	95	32	35	15	13
4, 98	Mitchelstown,	86,957	15,742	250	80	71	37	62	43	32	26	37	138	112	37	39	11	25
194	Mohill,	92,956	22,471	318	101	76	71	70	49	39	43	37	168	150	52	37	28	33
172	Monaghan,	125,132	32,416	639	226	160	123	130	108	77	61	72	318	321	118	83	62	58
186	Mountbellew,	102,383	16,477	221	84	46	41	50	33	22	21	21	97	124	51	24	20	29
4, 44	Mountmellick,	200,629	31,451	562	186	173	88	115	84	88	53	53	278	284	102	85	35	62
50	Mullingar,	208,601	30,614	582	222	142	99	119	120	77	43	57	297	285	102	65	56	62
3, 57	Naas,	216,188	36,978	664	242	170	106	146	124	89	53	84	350	314	118	81	53	62
38	Navan,	94,474	16,099	291	115	76	37	63	68	32	21	30	151	140	47	44	16	33
109	Nenagh,	183,088	27,382	362	134	84	64	80	68	44	42	41	195	167	66	40	22	39
99	Newcastle,	143,862	26,505	456	170	104	96	86	74	52	43	44	213	243	96	52	53	42
18, 54	New Ross,	177,190	33,544	594	217	141	104	132	109	66	48	60	283	311	108	75	56	72
3, 157	Newry,	137,975	58,134	1,073	395	262	201	215	180	123	108	93	504	569	215	139	93	122
158	Newtownards,	93,890	41,286	822	287	200	158	177	127	104	69	71	371	451	160	96	89	106
9, 140	Oldcastle,	86,043	17,247	286	115	71	49	51	56	29	23	21	129	157	59	42	26	30
178	Omagh,	229,813	44,387	818	314	215	142	147	152	105	67	78	402	416	163	110	75	69
187	Oughterard,	172,289	18,975	248	81	70	39	58	36	37	18	32	123	125	45	33	21	26
188	Portumna,	77,046	10,363	181	50	67	29	35	27	35	12	12	86	95	23	32	17	23
58	Rathdown,	61,498	56,079	1,152	413	263	240	236	186	141	117	109	553	599	227	122	123	127
59	Rathdrum,	227,487	27,626	566	212	136	107	111	104	66	55	56	281	285	108	70	52	55
100	Rathkeale,	101,888	17,627	296	109	70	45	72	55	31	24	37	147	149	54	39	21	35
208	Roscommon,	114,057	17,561	263	94	73	43	53	46	35	17	31	129	134	48	38	26	22
45, 110	Roscrea,	149,679	19,848	297	108	76	52	61	51	39	21	28	139	158	57	37	31	33
68	Scarriff,	86,320	11,715	148	52	37	25	34	21	16	16	18	71	77	31	21	9	16
60	Shillelagh,	83,075	10,046	152	69	30	24	29	37	12	16	14	79	73	32	18	8	15
85	Skibbereen,	115,024	28,450	377	131	109	66	71	77	57	32	38	204	173	54	52	34	33
86	Skull,	57,169	11,233	151	47	49	28	27	24	23	15	15	77	74	23	26	13	12
212	Sligo,	143,808	41,154	697	209	173	131	184	114	85	64	88	351	346	95	88	67	96
9, 179	Strabane,	190,095	39,123	692	252	165	125	150	114	86	66	76	342	350	138	79	59	74
150	Stranorlar,	121,152	15,108	235	79	62	40	54	40	37	26	34	137	98	39	25	14	20
209	Strokestown,	90,036	18,458	307	122	78	50	57	58	37	27	30	152	155	64	41	23	27
201	Swineford,	151,494	48,261	693	235	182	112	164	108	102	54	69	333	360	127	80	58	95
19	Thomastown,	107,577	14,876	267	88	76	55	48	42	42	26	19	129	138	46	34	29	29
111	Thurles,	142,542	25,613	447	203	98	68	78	94	50	31	43	218	229	109	48	37	35
1, 112	Tipperary,	179,987	35,786	545	187	151	93	114	100	76	51	62	289	256	87	75	43	52
213	Tobercurry,	125,809	22,210	291	100	81	54	56	41	32	18	31	122	169	59	49	36	25
93	Tralee,	221,847	44,787	679	278	149	119	133	147	82	58	63	350	329	131	67	61	70
40	Trim,	119,520	16,011	315	113	82	66	54	50	39	32	27	148	167	63	43	34	27
189	Tuam,	190,649	34,630	545	210	163	74	98	91	83	28	41	243	302	119	80	46	57
69	Tulla,	86,225	11,695	159	58	46	26	29	30	29	12	16	87	72	28	17	14	13
6, 51	Tullamore,	155,395	24,851	471	176	114	76	105	88	56	42	60	246	225	88	58	34	45
0, 113	Urlingford,	77,642	9,592	171	82	28	31	30	36	10	13	17	76	95	46	18	18	13
1, 119	Waterford,	125,719	50,308	1,015	362	252	188	213	165	124	91	104	484	531	197	128	97	109
202	Westport,	345,921	37,381	509	170	145	80	114	83	67	43	55	248	261	87	78	37	59
55	Wexford,	126,301	35,142	680	233	178	148	121	97	76	73	57	303	377	136	102	75	64
120	Youghal,	70,624	16,769	263	82	69	54	58	31	30	24	30	115	148	51	39	30	28

IRELAND.—DEATHS at different AGES registered in

	PROVINCES AND COUNTIES.		TOTAL BIRTHS.	TOTAL DEATHS.	AGES AT Under 1 year.	1	2	3	4	Under 5 years.	5–	10–
	IRELAND,	Persons,	101,459	87,606	11,088	2,864	1,491	991	727	17,161	2,064	1,657
		Males,	52,234	42,953	6,141	1,424	752	475	361	9,153	950	720
		Females,	49,225	44,653	4,947	1,440	739	516	366	8,008	1,114	937
No. I.	LEINSTER,	Persons,	26,089	25,157	3,368	954	455	311	236	5,324	611	481
		Males,	13,404	12,521	1,830	489	239	168	121	2,847	284	203
		Females,	12,685	12,636	1,538	465	216	143	115	2,477	327	278
II.	MUNSTER,	Persons,	23,500	20,518	2,522	597	331	247	167	3,864	502	423
		Males,	11,979	10,281	1,422	299	160	109	75	2,065	225	171
		Females,	11,521	10,237	1,100	298	171	138	92	1,799	277	252
III.	ULSTER,	Persons,	38,109	31,880	4,202	1,091	565	342	262	6,462	717	584
		Males,	19,774	15,189	2,324	521	290	155	134	3,424	327	267
		Females,	18,335	16,691	1,878	570	275	187	128	3,038	390	317
IV.	CONNAUGHT,	Persons,	13,761	10,031	996	222	140	91	82	1,511	234	169
		Males,	7,077	4,962	565	115	63	43	31	817	114	79
		Females,	6,684	5,089	431	107	77	48	31	694	120	90
	I.—LEINSTER.											
1	CARLOW,	Persons,	840	724	62	17	9	4	2	94	9	13
		Males,	433	343	39	10	4	2	1	56	4	5
		Females,	407	381	23	7	5	2	1	38	5	8
2	DUBLIN,	Persons,	11,916	11,302	1,974	632	269	179	134	3,188	330	223
		Males,	6,050	5,606	1,054	327	145	95	72	1,693	157	98
		Females,	5,866	5,696	920	305	124	84	62	1,495	173	125
3	KILDARE,	Persons,	1,342	1,310	147	44	19	17	16	243	38	28
		Males,	670	677	80	27	9	8	7	131	15	10
		Females,	672	633	67	17	10	9	9	112	23	18
4	KILKENNY,	Persons,	1,602	1,619	204	33	25	21	12	295	47	36
		Males,	803	804	110	14	12	10	7	153	22	12
		Females,	799	815	94	19	13	11	5	142	25	24
5	KING'S,	Persons,	1,175	1,175	128	23	13	8	6	178	14	19
		Males,	606	590	72	11	6	3	4	96	7	7
		Females,	569	585	56	12	7	5	2	82	7	12
6	LONGFORD,	Persons,	929	963	82	19	22	11	8	142	20	16
		Males,	490	498	43	6	16	8	3	76	9	3
		Females,	439	465	39	13	6	3	5	66	11	13
7	LOUTH,	Persons,	1,324	1,250	136	30	11	11	12	200	34	18
		Males,	687	591	71	16	5	6	4	102	14	4
		Females,	637	659	65	14	6	5	8	98	20	14
8	MEATH,	Persons,	1,259	1,291	95	38	9	9	10	161	25	21
		Males,	668	662	51	15	5	7	6	84	16	10
		Females,	591	629	44	23	4	2	4	77	9	11
9	QUEEN'S,	Persons,	1,119	1,077	82	18	12	8	5	125	18	14
		Males,	586	529	41	11	4	6	3	65	7	8
		Females,	533	548	41	7	8	2	2	60	11	6
10	WESTMEATH,	Persons,	1,140	1,197	111	27	20	16	3	177	26	25
		Males,	617	611	64	13	12	9	1	99	12	12
		Females,	523	586	47	14	8	7	2	78	14	13
11	WEXFORD,	Persons,	2,157	2,050	222	54	31	15	11	333	37	43
		Males,	1,127	1,005	132	28	13	7	5	185	10	20
		Females,	1,030	1,045	90	26	18	8	6	148	17	23
12	WICKLOW,	Persons,	1,286	1,199	125	19	15	12	17	188	23	25
		Males,	667	605	73	11	8	7	8	107	11	14
		Females,	619	594	52	8	7	5	9	81	12	11
	II.—MUNSTER											
13	CLARE,	Persons,	2,199	1,979	183	51	22	24	13	293	42	35
		Males,	1,114	1,013	108	25	9	11	7	160	12	15
		Females,	1,085	966	75	26	13	13	6	133	30	20

the Year 1900—in the Provinces and Counties.

DEATH.										PROVINCES AND COUNTIES.	
15–	20–	25–	35–	45–	55–	65–	75–	85–	95 and upwards.		
2,717	3,259	6,024	5,384	6,794	11,142	13,649	12,228	4,676	851	Persons,	IRELAND,
1,203	1,658	2,979	2,631	3,128	5,352	6,573	5,832	2,366	408	Males,	
1,514	1,601	3,045	2,753	3,666	5,790	7,076	6,396	2,310	443	Females,	
703	904	1,693	1,817	2,261	3,391	3,758	2,889	1,183	172	Persons,	LEINSTER, . I.
307	464	913	962	1,137	1,671	1,755	1,335	568	75	Males,	
396	440	780	855	1,124	1,720	2,003	1,554	585	97	Females,	
649	777	1,445	1,133	1,445	2,520	3,198	3,073	1,245	244	Persons,	MUNSTER, . II.
312	431	771	593	706	1,212	1,580	1,467	628	120	Males,	
337	346	674	540	739	1,308	1,618	1,606	617	124	Females,	
1,052	1,243	2,212	1,947	2,491	3,995	4,921	4,364	1,598	294	Persons,	ULSTER, . III.
465	585	965	854	1,023	1,862	2,363	2,111	806	137	Males,	
587	658	1,247	1,093	1,468	2,133	2,558	2,253	792	157	Females,	
313	335	674	487	597	1,236	1,772	1,902	680	141	Persons,	CONNAUGHT, IV.
119	178	330	222	262	607	875	919	364	76	Males,	
194	157	344	265	335	629	897	983	316	65	Females,	
										I.—LEINSTER.	
27	29	49	36	41	113	138	110	55	10	Persons,	CARLOW, . 1
12	15	26	13	20	43	68	54	21	6	Males,	
15	14	23	23	21	70	70	56	34	4	Females,	
323	393	917	1,035	1,201	1,436	1,256	748	232	20	Persons,	DUBLIN, . . 2
143	192	504	576	636	677	543	295	83	9	Males,	
180	201	413	459	565	759	713	453	149	11	Females,	
45	54	99	90	90	151	215	180	67	10	Persons,	KILDARE, . 3
25	31	58	52	42	88	97	88	36	4	Males,	
20	23	41	38	48	63	118	92	31	6	Females,	
38	52	79	89	116	218	326	220	87	16	Persons,	KILKENNY, . 4
13	28	50	44	64	114	148	103	47	6	Males,	
25	24	29	45	52	104	178	117	40	10	Females,	
31	36	75	47	95	151	217	191	101	20	Persons,	KING'S, . . 5
13	21	39	19	51	84	100	89	60	4	Males,	
18	15	36	28	44	67	117	102	41	16	Females,	
19	39	40	54	61	125	179	171	78	19	Persons,	LONGFORD, . 6
12	26	21	29	27	67	98	74	46	10	Males,	
7	13	19	25	34	58	81	97	32	9	Females,	
46	46	80	83	99	207	237	148	46	6	Persons,	LOUTH, . . 7
15	24	39	39	49	95	110	76	21	3	Males,	
31	22	41	44	50	112	127	72	25	3	Females,	
42	52	60	68	119	213	235	191	93	11	Persons,	MEATH, . . 8
23	28	25	35	57	112	119	98	49	6	Males,	
19	24	35	33	62	101	116	93	44	5	Females,	
11	32	54	66	86	162	188	206	95	20	Persons,	QUEEN'S, . 9
5	13	29	29	37	87	89	107	45	8	Males,	
6	19	25	37	49	75	99	99	50	12	Females,	
17	46	71	65	79	172	205	209	89	15	Persons,	WESTMEATH, 10
10	24	41	32	37	93	99	100	46	6	Males.	
7	22	30	34	42	79	106	109	43	9	Females,	
64	77	109	110	174	288	364	331	117	13	Persons,	WEXFORD, . 11
24	40	53	53	74	136	174	163	64	9	Males,	
40	37	56	57	100	152	190	168	53	4	Females,	
40	48	60	73	100	155	198	184	93	12	Persons,	WICKLOW, . 12
12	22	28	41	43	75	110	88	50	4	Males,	
28	26	32	32	57	80	88	96	43	8	Females,	
										II. MUNSTER.	
42	66	119	91	105	219	291	436	198	42	Persons,	CLARE, . . 13
22	38	59	47	56	122	151	210	100	21	Males,	
20	28	60	44	49	97	140	226	98	21	Females,	

IRELAND.—DEATHS at different Ages registered in

No.	Provinces and Counties.		Total Births.	Total Deaths.	Ages at: Under 1 year.	1	2	3	4	Under 5 years.	5–	10–
	MUNSTER—*continued.*											
14	Cork,	Persons,	8,841	8,002	974	234	130	91	70	1,499	216	188
		Males,	4,472	4,005	539	120	62	40	30	791	92	74
		Females,	4,369	3,997	435	114	68	51	40	708	124	114
15	Kerry,	Persons,	3,986	2,622	331	77	39	38	22	507	50	54
		Males,	1,998	1,338	198	37	17	15	6	273	27	23
		Females,	1,988	1,284	133	40	22	23	16	234	23	31
16	Limerick,	Persons,	3,289	3,053	420	82	52	25	24	611	71	59
		Males,	1,706	1,497	238	35	26	14	10	323	34	28
		Females,	1,583	1,556	191	47	26	11	14	289	37	31
17	Tipperary,	Persons,	3,296	3,053	356	87	52	42	19	556	74	46
		Males,	1,714	1,527	189	48	21	20	11	289	40	15
		Females,	1,582	1,526	167	39	31	22	8	267	34	31
18	Waterford,	Persons,	1,889	1,809	249	68	36	27	19	397	49	41
		Males,	975	901	150	34	25	9	11	229	20	16
		Females,	914	908	99	32	11	18	8	168	29	25
	III.—ULSTER.											
19	Antrim,	Persons,	13,095	10,280	1,808	468	219	131	105	2,731	235	199
		Males,	6,800	4,817	998	201	118	60	52	1,429	111	98
		Females,	6,295	5,463	810	267	101	71	53	1,302	124	101
20	Armagh,	Persons,	2,912	2,681	297	73	44	29	20	463	64	61
		Males,	1,529	1,239	158	36	21	11	10	236	23	22
		Females,	1,383	1,442	139	37	23	18	10	227	41	39
21	Cavan,	Persons,	1,868	1,662	128	53	26	10	8	225	28	19
		Males,	965	835	66	20	11	5	5	107	14	7
		Females,	903	827	62	33	15	5	3	118	14	12
22	Donegal,	Persons,	3,807	2,910	275	73	49	19	16	432	63	55
		Males,	1,972	1,428	151	34	27	10	10	232	27	27
		Females,	1,835	1,482	124	39	22	9	6	200	36	28
23	Down,	Persons,	7,519	5,593	579	215	111	67	43	1,317	167	120
		Males,	3,855	2,608	505	117	45	31	22	720	77	44
		Females,	3,664	2,985	374	98	66	36	23	597	90	76
24	Fermanagh,	Persons,	1,275	1,226	93	29	21	16	10	169	18	18
		Males,	673	647	56	20	14	6	6	102	9	9
		Females,	602	579	37	9	7	10	4	67	9	9
25	Londonderry	Persons,	3,219	2,828	317	75	35	30	27	484	57	40
		Males,	1,674	1,313	178	38	22	13	15	266	25	20
		Females,	1,545	1,515	139	37	13	17	12	218	32	20
26	Monaghan,	Persons,	1,410	1,567	130	38	21	14	10	213	27	18
		Males,	728	778	68	18	13	8	5	112	11	10
		Females,	682	789	62	20	8	6	5	101	16	8
27	Tyrone,	Persons,	3,004	3,133	275	67	39	26	21	428	58	54
		Males,	1,578	1,524	144	37	19	11	9	220	30	30
		Females,	1,426	1,609	131	30	20	15	12	208	26	24
	IV.—CONNAUGHT.											
28	Galway,	Persons,	4,263	3,280	336	90	48	28	20	520	77	48
		Males,	2,185	1,609	193	41	23	10	7	274	33	27
		Females,	2,078	1,671	143	49	23	18	13	246	44	21
29	Leitrim,	Persons,	1,397	1,068	86	22	13	9	9	139	23	18
		Males,	743	552	49	13	7	8	3	80	12	6
		Females,	654	516	37	9	6	1	6	59	16	12
30	Mayo,	Persons,	4,491	2,817	344	53	39	31	16	483	65	56
		Males,	2,258	1,369	186	31	12	13	10	252	37	25
		Females,	2,233	1,448	158	22	27	18	6	231	28	31
31	Roscommon	Persons,	1,921	1,536	119	28	22	13	8	190	27	28
		Males,	1,030	769	67	16	12	7	5	107	15	14
		Females,	891	767	52	12	10	6	3	83	12	14
32	Sligo,	Persons,	1,689	1,350	111	29	20	10	9	179	37	19
		Males,	861	663	70	14	9	5	6	104	17	7
		Females,	828	687	41	15	11	5	3	75	20	12

the Year 1900—in the Provinces and Counties.

DEATH. 15–	20–	25–	35–	45–	55–	65–	75–	85–	95 and upwards.	PROVINCES AND COUNTIES.		No.
										MUNSTER—*continued.*		
277	324	609	515	618	1,058	1,219	1,006	401	72	Persons, .	Cork, . .	14
136	195	327	271	306	497	599	487	196	34	Males, .		
141	129	282	244	312	561	620	519	205	38	Females, .		
84	107	196	119	164	257	393	453	187	49	Persons, .	Kerry, . .	15
35	59	113	60	78	149	190	211	97	23	Males, .		
49	48	83	59	86	108	203	244	90	26	Females, .		
83	119	216	164	241	364	483	440	168	33	Persons, .	Limerick, .	16
41	64	110	87	114	152	229	220	90	14	Males, .		
42	55	106	77	127	212	263	220	78	19	Females, .		
104	105	193	160	170	387	513	500	205	38	Persons, .	Tipperary,	17
53	48	104	88	72	185	277	234	99	23	Males, .		
51	57	89	72	98	202	238	266	106	15	Females, .		
59	56	112	84	147	235	297	236	86	10	Persons, .	Waterford,	18
25	27	58	40	80	107	143	195	46	5	Males, .		
34	29	54	44	67	128	154	131	40	5	Females, .		
										III.—ULSTER.		
409	453	925	802	924	1,230	1,196	862	280	29	Persons, .	Antrim, .	19
188	209	403	352	375	559	559	395	130	9	Males, .		
221	249	522	450	549	671	637	467	150	20	Females, .		
96	88	160	166	210	375	460	394	121	23	Persons, .	Armagh, .	20
40	45	70	72	77	165	218	203	61	7	Males, .		
56	43	90	94	133	210	242	191	60	16	Females, .		
41	51	105	70	107	230	311	318	130	27	Persons, .	Cavan, . .	21
17	25	59	36	49	103	152	173	79	14	Males, .		
24	26	46	34	58	127	159	145	51	13	Females, .		
87	105	163	151	152	392	501	567	203	55	Persons, .	Donegal, .	22
38	53	76	64	80	195	255	252	103	26	Males, .		
49	52	89	87	112	197	246	255	100	29	Females, .		
191	224	347	309	392	656	850	735	258	29	Persons, .	Down, .	23
79	88	134	128	170	304	392	332	125	15	Males, .		
112	136	213	181	222	352	458	403	131	14	Females, .		
19	40	64	63	69	139	239	243	105	35	Persons, .	Fermanagh,	24
12	22	33	29	27	73	128	126	56	21	Males, .		
7	18	31	39	42	66	111	117	49	14	Females, .		
98	110	196	137	243	339	462	431	195	36	Persons, .	Londonderry,	25
44	55	77	63	97	162	197	197	96	14	Males, .		
54	55	119	74	146	177	265	234	99	22	Females, .		
38	55	73	85	118	223	319	278	102	18	Persons, .	Monaghan, .	26
17	31	37	39	52	96	166	146	52	9	Males, .		
21	24	36	46	66	127	153	132	50	9	Females, .		
73	112	177	159	236	411	583	596	206	42	Persons, .	Tyrone, .	27
30	57	76	71	96	205	296	287	104	22	Males, .		
43	55	101	88	140	206	287	309	102	20	Females, .		
										IV.—CONNAUGHT		
94	104	232	177	184	407	553	618	218	43	Persons, .	Galway, .	28
30	54	123	81	93	209	262	285	110	28	Males, .		
64	50	109	96	91	198	291	333	108	20	Females, .		
33	27	65	64	58	141	206	193	74	22	Persons, .	Leitrim, .	29
16	14	36	29	29	67	96	109	45	13	Males, .		
17	13	29	35	29	74	110	84	29	9	Females, .		
92	99	190	128	163	336	453	509	165	38	Persons, .	Mayo, . .	30
38	55	91	62	66	171	231	237	84	20	Males, .		
54	44	99	66	102	195	227	272	81	18	Females, .		
49	66	80	60	77	185	307	319	125	13	Persons, .	Roscommon,	31
19	37	41	23	27	96	156	157	71	6	Males, .		
30	29	49	37	50	89	151	162	54	7	Females, .		
45	39	97	58	110	137	248	263	98	20	Persons, .	Sligo, . .	32
16	18	39	27	47	64	130	131	54	9	Males, .		
29	21	58	31	63	73	118	132	44	11	Females, .		

IRELAND.—DEATHS at different AGES registered in the year 1900—in the SUPERINTENDENT REGISTRAR'S DISTRICTS in each COUNTY.—MALES.

I.—PROVINCE OF LEINSTER.

No.	COUNTIES AND SUPERINTENDENT REGISTRARS' DISTRICTS.	TOTAL BIRTHS.	TOTAL DEATHS.	MALES. AGES AT DEATH. Under 1 year.	1	2	3	4	Under 5 years.	5–	10–	15–	20–	25–	35–	45–	55–	65–	75–	85–	95 and upwards.
	1. Carlow Co.																				
1	BALTINGLASS, part of,	45	35	6	2	.	.	.	8	..	..	1	1	2	..	3	3	8	5	4	.
2	CARLOW, do.	353	285	31	8	3	2	1	45	3	5	10	14	23	13	17	37	57	42	14	5
3	NEW ROSS, do.	35	23	2	.	1	.	.	3	1	..	1	...	1	..	..	3	3	7	3	1
	2. Dublin Co.																				
4	BALROTHERY, . . .	206	184	24	4	5	1	5	39	2	3	5	6	12	11	16	28	36	17	9	..
5	CELBRIDGE, part of, .	59	42	5	2	.	.	.	7	..	1	.	3	5	4	2	8	6	5	1	.
6	DUBLIN, NORTH, . .	2,471	2,122	417	144	55	45	28	689	59	39	54	69	210	237	238	246	171	92	16	2
7	DUBLIN, SOUTH, . . .	2,844	2,816	527	155	77	39	32	830	86	44	73	104	244	293	336	333	280	142	45	6
8	RATHDOWN, part of, .	470	442	81	22	8	10	7	128	10	11	11	10	33	31	44	62	50	39	12	1
	3. Kildare Co.																				
9	ATHY, part of	179	209	23	12	3	5	3	46	9	2	5	14	14	10	9	29	27	31	13	..
10	BALTINGLASS, do. .	17	12	2	.	.	.	.	2	.	1	..	.	.	1	.	2	1	3	2	.
11	CELBRIDGE, do. .	99	88	9	2	1	1	.	13	2	2	4	6	6	5	8	13	16	9	3	1
12	EDENDERRY, do. .	43	50	3	3	.	.	1	7	.	1	2	3	4	2	3	8	8	5	6	1
13	NAAS, do. .	332	318	43	10	5	2	3	63	4	4	14	8	34	34	22	36	45	40	12	2
	4. Kilkenny Co.																				
14	CALLAN, part of,	99	101	11	3	.	1	2	17	5		2	6	2	6	4	14	26	12	5	1
15	CARRICK-ON-SUIR, do.	36	53	6	1	.	1	.	8	2		.	2	3	3	4	6	5	13	5	1
16	CASTLECOMER, . .	120	115	19	.	3	3	2	27	2	4	.	2	6	4	11	10	18	24	7	..
17	KILKENNY, . . .	236	236	26	7	4	2	2	41	7	2	5	10	14	14	27	42	46	20	6	2
18	NEW ROSS, part of, .	27	18	2	.	1	..	.	3	.	.	2	1	.	1	2	3	2	3	1	.
19	THOMASTOWN, . .	126	129	18	3	4	1	.	26	4	..	.	3	8	9	11	18	23	15	10	2
20	URLINGFORD, part of,	48	54	13	.	.	.	.	13	.	1	2	1	6	2	1	12	8	4	4	..
21	WATERFORD, do.	111	98	15	.	.	2	1	18	2	3	2	3	11	5	4	9	20	12	9	..
	5. King's Co.																				
22	BIRR, part of,	232	224	31	3	1	1	1	37	3	3	8	4	22	8	23	30	31	37	18	..
23	EDENDERRY, do.	88	82	7	.	2	1	2	12	4	.	.	5	3	2	7	11	14	12	11	1
24	MOUNTMELLICK, do.	38	18	4	.	.	.	.	4	.	.	.	2	.	.	2	2	3	3	2	..
25	ROSCREA, do.	56	39	8	1	.	.	1	10	.	.	1	3	1	.	4	3	7	4	5	1
26	TULLAMORE, do.	192	227	22	7	3	1	.	33	.	4	4	7	13	9	15	38	45	33	24	2
	6. Longford Co.																				
27	BALLYMAHON, part of,	89	103	8	2	2	.	.	12	3	.	2	4	3	5	3	16	18	25	9	3
28	GRANARD, do.	161	176	12	2	7	1	2	24	1	2	4	8	7	14	9	22	36	25	22	2
29	LONGFORD, . . .	240	219	23	2	7	7	1	40	5	1	6	14	11	10	15	29	44	24	15	5
	7. Louth Co																				
30	ARDEE, part of, .	103	98	9	.	.	2	1	12	1	.	3	1	3	5	5	19	18	25	6	..
31	DROGHEDA, do. . .	210	193	24	5	3	2	2	36	6	.	5	6	18	15	20	27	34	21	5	.
32	DUNDALK, . . .	374	300	38	11	2	2	1	54	7	4	7	17	18	19	24	49	58	30	10	3
	8. Meath Co.																				
33	ARDEE, part of, .	38	23	.	1	.	.	..	1	.	.	1	1	1	1	3	1	7	4	3	..
34	DROGHEDA, do. . .	70	64	6	1	.	.	..	7	3	2	.	4	3	3	5	8	15	9	5	1
35	DUNSHAUGHLIN, . .	81	83	11	.	1	1	.	13	3	3	4	2	4	4	8	15	15	7	5	..
36	EDENDERRY, part of, .	13	16	.	3	.	.	1	3	1	.	.	.	.	1	3	2	3	1	2	..
37	KELLS, ...	145	126	8	2	1	1	2	14	3	.	3	6	7	7	5	19	23	27	11	1
38	NAVAN, ...	133	151	11	3	2	1	2	19	1	2	6	6	4	9	12	36	23	24	9	1
39	OLDCASTLE, part of, .	60	51	4	2	.	.	.	6	4	2	1	1	4	1	3	13	6	7	3	..
40	TRIM.	128	148	11	4	1	4	1	21	1	1	8	8	3	6	18	13	28	19	11	3

IRELAND.—DEATHS at different AGES registered in the year 1900—in the SUPERINTENDENT REGISTRAR'S DISTRICTS in each COUNTY.—FEMALES.

I.—PROVINCE OF LEINSTER.

No.	COUNTIES AND SUPERINTENDENT REGISTRARS' DISTRICTS.	TOTAL BIRTHS.	TOTAL DEATHS.	FEMALES. AGES AT DEATH. Under 1 year.	1	2	3	4	Under 5 years.	5–	10–	15–	20–	25–	35–	45–	55–	65–	75–	85–	95 and upwards.
	1. Carlow Co.																				
1	BALTINGLASS, part of,	58	40	3	1	.	.	1	5	.	.	1	1	3	2	.	7	6	8	7	.
2	CARLOW, do.	318	307	18	5	5	1	.	29	5	8	11	12	16	19	20	59	61	43	21	3
3	NEW ROSS, do.	31	34	2	1	.	1	.	4	.	.	3	1	4	2	1	4	3	5	6	1
	2. Dublin Co.																				
4	BALBOTHERY,	188	184	28	3	3	1	5	40	5	6	9	7	12	6	12	25	30	28	3	1
5	CELBRIDGE, part of,	51	46	1	5	1	.	..	7	1	1	2	5	4	3	4	6	6	3	4	.
6	DUBLIN, NORTH,	2,445	2,130	376	128	43	38	24	609	64	53	63	76	164	186	223	284	227	139	42	.
7	DUBLIN, SOUTH,	2,728	2,862	158	147	67	88	26	736	94	61	93	100	206	227	285	373	365	240	77	5
8	RATHDOWN, part of,	454	474	57	22	10	7	7	103	9	4	13	13	27	37	41	71	85	43	23	5
	3. Kildare Co.																				
9	ATHY, part of	185	206	23	9	5	3	3	43	9	9	9	6	15	10	10	22	29	33	7	4
10	BALTINGLASS, do.	15	7	2	.	.	.	.	2	.	..	.	1	1	.	.	.	1	2	.	.
11	CELBRIDGE, do.	97	85	11	.	.	3	2	16	1	3	2	1	5	7	10	6	19	13	.	2
12	EDENDERRY, do.	49	42	3	.	1	.	.	4	1	1	1	3	3	4	3	5	10	4	3	.
13	NAAS, do.	326	293	28	8	4	3	4	47	12	5	8	12	17	17	25	30	59	40	21	.
	4. Kilkenny Co.																				
14	CALLAN, part of,	95	94	18	2	.	1	2	23	6	2	1	2	2	3	6	6	27	14	1	1
15	CARRICK-ON-SUIR, do.	31	28	2	.	.	1	1	4	.	1	.	.	3	2	2	1	6	6	3	.
16	CASTLECOMER,	98	106	13	5	2	1	.	21	3	4	4	1	2	5	5	15	24	13	8	1
17	KILKENNY,	274	249	23	7	5	5	2	42	10	6	7	12	9	16	18	33	55	30	8	3
18	NEW ROSS, part of,	27	24	4	.	.	.	.	4	1	1	2	1	.	2	.	2	3	4	4	.
19	THOMASTOWN,	113	138	17	2	2	3	.	24	1	4	5	2	4	4	11	22	32	21	5	3
20	URLINGFORD, part of,	69	74	8	2	3	..	.	13	2	2	1	3	5	4	4	7	14	13	5	1
21	WATERFORD, do.	92	102	9	1	1	.	.	11	2	4	5	3	4	9	6	18	17	16	6	1
	5. King's Co.																				
22	BIRR, part of,	201	218	23	3	4	3	1	34	2	2	4	5	14	16	20	22	40	39	13	7
23	EDENDERRY, do.	81	87	4	2	.	.	1	7	1	2	3	2	4	5	4	13	17	22	4	3
24	MOUNTMELLICK, do.	29	27	2	2	.	.	.	4	.	1	2	2	1	.	1	1	7	5	3	.
25	ROSCREA, do.	49	49	7	.	.	.	.	7	1	.	.	.	4	1	5	5	7	15	3	1
26	TULLAMORE, do.	209	204	20	5	3	2	.	30	3	7	9	6	13	6	14	26	46	21	18	5
	6. Longford Co.																				
27	BALLYMAHON, part of,	68	95	13	2	.	1	.	16	.	1	3	3	2	5	5	1	17	23	5	4
28	GRANARD, do.	136	157	10	4	4	1	4	23	3	1	.	4	4	10	13	21	25	33	16	4
29	LONGFORD,	235	213	16	7	2	1	1	27	8	11	4	6	13	10	16	26	39	41	11	1
	7. Louth Co.																				
30	ARDEE, part of,	98	103	4	.	.	1	2	7	3	1	3	4	4	7	5	18	25	18	7	1
31	DROGHEDA do.	202	229	24	8	1	1	3	37	9	6	12	7	17	19	17	36	42	23	4	..
32	DUNDALK,	337	327	37	6	5	3	3	54	8	7	16	11	20	18	28	58	60	31	14	2
	8. Meath Co.																				
33	ARDEE, part of,	26	26	1	3	.	.	.	4	.	.	3	1	.	1	1	3	3	8	2	..
34	DROGHEDA, do.	59	48	4	3	2	.	.	9	.	.	2	3	.	2	5	8	10	9	.	.
35	DUNSHAUGHLIN,	78	66	6	3	.	1	.	10	.	1	.	3	6	3	6	11	15	7	3	1
36	EDENDERRY, part of,	15	17	2	.	.	.	.	2	.	.	.	1	3	.	2	2	1	3	3	.
37	KELLS,	107	92	7	6	.	.	.	13	2	1	3	1	4	6	14	16	15	9	7	1
38	NAVAN,	146	140	12	3	1	.	2	18	4	4	4	4	10	8	17	24	21	20	6	.
39	OLDCASTLE, part of,	41	73	3	.	.	.	1	4	2	1	3	1	5	3	16	11	14	14	9	.
40	TRIM,	119	167	9	5	1	1	1	17	1	4	4	10	7	10	11	26	37	23	14	3

IRELAND.—DEATHS at different Ages registered in the year 1900—in the Superintendent Registrar's Districts in each County.—Males—*continued.*

I.—PROVINCE OF LEINSTER.—*continued.*

No.	Counties and Superintendent Registrars' Districts.	Total Births.	Total Deaths.	Males. Ages at Death. Under 1 year.	1	2	3	4	Under 5 years.	5–	10–	15–	20–	25–	35–	45–	55–	65–	75–	85–	95 and upwards.
	9. Queen's Co.																				
41	Abbeyleix,	162	161	13	3	1	.	.	17	.	1	1	4	7	8	5	34	29	34	17	4
42	Athy, part of,	62	52	4	.	1	2	.	7	1	2	.	1	2	2	5	5	13	7	6	1
43	Carlow, do.	54	38	7	2	.	.	1	10	.	1	.	1	.	.	4	6	4	11	1	.
44	Mountmellick, do.	265	260	14	6	2	4	2	28	4	4	4	7	19	19	22	41	40	49	20	3
45	Roscrea, do.	43	18	3	.	.	.	.	3	2	.	.	.	1	.	1	1	3	6	1	.
	10. Westmeath Co.																				
46	Athlone, part of,	179	163	20	6	5	4	1	36	6	3	2	10	4	6	11	19	27	28	10	1
47	Ballymahon, do.	30	34	4	.	.	.	.	4	.	1	1	2	3	1	.	6	7	5	2	2
48	Delvin,	76	67	10	2	1	1	.	14	..	1	.	1	1	2	1	10	15	9	12	1
49	Granard, part of,	36	31	2	.	.	.	.	2	1	1	1	.	3	2	3	6	2	7	3	.
50	Mullingar,	267	297	26	5	4	4	.	39	5	6	5	11	28	18	21	49	46	48	19	2
51	Tullamore, part of,	29	19	2	.	2	.	..	4	.	..	1	.	2	3	1	3	2	3	.	.
	11. Wexford Co.																				
52	Enniscorthy,	332	297	38	8	4	2	1	53	2	5	7	17	14	18	29	35	49	45	20	3
53	Gorey,	177	163	19	6	2	.	2	29	1	1	4	4	9	7	5	20	35	34	14	.
54	New Ross, part of,	240	242	30	6	3	4	2	45	2	5	7	9	11	12	23	33	45	32	17	1
55	Wexford,	378	303	45	8	4	1	.	58	5	9	6	10	19	16	17	48	45	52	13	5
	12. Wicklow Co.																				
56	Baltinglass, part of,	94	102	9	1	.	2	2	14	2	5	4	1	5	4	6	11	13	18	19	.
57	Naas, do.	28	32	3	.	.	1	.	4	1	..	.	.	2	2	3	3	9	3	3	2
58	Rathdown, do.	121	111	22	2	.	3	3	30	3	..	2	5	5	10	8	11	16	13	5	.
59	Rathdrum,	337	281	27	7	7	1	3	45	4	5	5	12	14	23	20	40	62	37	14	.
60	Shillelagh,	87	79	12	1	1	.	.	14	1	1	1	4	2	3	6	10	10	17	9	2

II.—PROVINCE OF MUNSTER.

No.	Counties and Superintendent Registrars' Districts.	Total Births.	Total Deaths.	Under 1 year.	1	2	3	4	Under 5 years.	5–	10–	15–	20–	25–	35–	45–	55–	65–	75–	85–	95 and upwards.
	13. Clare Co.																				
61	Ballyvaghan,	40	26	3	.	1	.	.	4	1	..	.	1	2	2	1	2	3	3	6	1
62	Corofin,	43	50	2	.		.	.	2	.	1	1	.	6	2	1	11	10	11	5	.
63	Ennis,	196	203	19	3		2	1	27	4	2	3	13	9	14	19	33	26	35	13	5
64	Ennistimon,	207	199	26	9		.	1	37	2	3	6	5	11	6	8	23	29	36	29	4
65	Killadysert,	102	95	19	2		3	1	25	.	3	4	2	5	1	4	7	14	21	8	1
66	Kilrush,	262	233	17	6	4		.	29	2	4	5	11	15	12	11	26	35	55	23	5
67	Limerick, part of	70	49	7	2	.	.	1	10	2	.	1	1	3	4	3	4	9	8	4	.
68	Scariff,	115	71	10	2	.	3	1	16	.	.	2	1	2	3	3	7	11	16	7	3
69	Tulla,	79	87	5	1	1	1	2	10	1	2	.	4	6	3	6	9	14	25	5	2
	14. Cork Co.																				
70	Bandon,	161	170	20	4	2	1	.	27	1	2	8	9	19	9	9	13	35	18	14	1
71	Bantry,	168	112	15	4	2	1	.	22	2	2	2	3	5	4	10	8	21	21	10	2
72	Castletown,	148	70	10	1	2	.	.	13	2	.	1	6	7	3	3	6	13	13	3	.
73	Clonakilty,	192	199	19	4	2	.	1	26	4	1	7	10	15	7	16	13	32	50	16	2
74	Cork,	1,561	1,522	225	64	31	23	17	360	48	35	55	61	156	137	162	207	191	79	29	2
75	Dunmanway,	165	129	18	1	2	1	.	22	3	3	3	5	6	5	5	21	17	29	8	2
76	Fermoy,	227	227	31	10	2	5	3	51	2	1	3	12	15	18	12	31	44	23	14	1
77	Kanturk,	280	222	26	4	1	1	1	33	4	3	11	15	10	11	13	27	43	29	21	2
78	Kilmallock, part of,	57	46	8	3	1	.	.	12	1	1	1	2	3	4	3	10	5	.	4	.
79	Kinsale,	151	158	20	2	3	.	.	25	2	3	9	12	8	12	10	18	23	27	8	1
80	Macroom,	256	199	29	3	1	.	2	35	4	3	5	10	14	7	12	30	27	35	14	3
81	Mallow,	255	217	24	5	4	.	3	36	7	7	5	14	15	14	11	23	13	30	8	4
82	Middleton,	193	189	23	3	1	1	1	28	7	6	7	6	14	13	14	29	27	30	8	.
83	Millstreet,	116	97	4	3	1	.	.	8	4	1	1	6	11	4	4	11	12	28	4	3
84	Mitchelstown, part of,	85	96	13	1	1	2	.	17	.	..	2	3	5	7	8	12	17	18	5	2
85	Skibbereen,	279	204	36	7	4	3	2	52	1	5	9	11	17	13	8	11	25	32	16	4
86	Skull,	85	77	8	1	1	2	..	12	.	1	6	4	3	2	3	10	11	12	10	3
87	Youghal, part of,	93	71	11	.	1	.	.	12	.	.	1	6	4	1	3	12	13	13	4	2

IRELAND.—DEATHS at different AGES registered in the year 1900—in the SUPERINTENDENT REGISTRAR'S DISTRICTS in each COUNTY.—FEMALES—*continued.*

I.—PROVINCE OF LEINSTER.—*continued.*

No.	COUNTIES AND SUPERINTENDENT REGISTRARS' DISTRICTS.	TOTAL BIRTHS.	TOTAL DEATHS.	FEMALES. AGES AT DEATH. Under 1 year.	1	2	3	4	Under 5 years.	5–	10–	15–	20–	25–	35–	45–	55–	65–	75–	85–	95 and upwards.
	9. Queen's Co.																				
1	ABBEYLEIX,	151	160	17	1	3	.	.	21	3	1	2	4	6	7	16	16	32	36	13	3
2	ATHY, part of,	54	59	4	.	.	.	.	4	2	.	2	1	5	3	7	8	7	11	7	2
3	CARLOW, do.	50	41	6	1	1	.	.	8	1	.	.	1	.	4	4	11	4	4	3	1
4	MOUNTMELLICK, do.	241	257	11	4	4	2	2	23	5	5	2	13	11	20	19	37	52	42	23	5
5	ROSCREA, do.	37	31	3	1	.	.	..	4	.	..	.	.	3	3	3	3	4	6	4	1
	10. Westmeath Co.																				
6	ATHLONE, part of,	149	150	19	7	2	6	..	34	5	3	3	6	7	10	9	14	24	23	12	1
7	BALLYMAHON, do.	18	30	1	..	.	.	.	1	1	1	.	1	1	3	.	5	5	9	3	.
8	DELVIN,	62	73	1	.	1	...	...	2	1	2	3	5	2	4	6	9	17	15	5	2
9	GRANARD, part of,	34	27	.	1	1	...	.	2	2	1	.	.	1	4	1	4	2	10	.	.
10	MULLINGAR,	240	285	26	5	3	..	2	36	5	6	1	10	18	13	24	43	58	47	18	6
11	TULLAMORE, part of,	20	21	..	1	1	1	..	3	...	...	.	.	1	.	2	4	..	6	5	.
	11. Wexford Co.																				
2	ENNISCORTHY,	304	287	27	12	4	3	2	48	2	5	11	14	11	12	30	45	63	39	5	2
3	GOREY,	138	128	11	1	2	2	1	17	2	4	7	3	5	13	6	15	22	24	10	.
4	NEW ROSS, part of,	253	253	24	8	6	.	1	39	3	6	8	9	18	15	21	42	37	38	16	1
5	WEXFORD,	335	377	28	5	6	3	2	44	10	8	14	11	22	17	43	50	68	67	22	1
	12. Wicklow Co.																				
6	BALTINGLASS, part of,	86	90	6	..	..	1	.	7	2	..	4	2	4	3	12	10	15	20	10	1
7	NAAS, do.	26	21	.	.	.	.	..	.	.	...	.	.	3	.	1	3	4	6	3	1
8	RATHDOWN, do.	113	155	15	2	2	1	2	22	3	4	8	9	7	8	15	17	10	14	6	2
9	RATHDRUM,	295	285	24	6	5	3	7	45	6	5	13	12	17	18	23	42	42	44	17	1
0	SHILLELAGH,	99	73	7	.	.	.	.	7	1	2	3	3	1	3	6	8	17	13	7	3

II.—PROVINCE OF MUNSTER.—*continued.*

	13. Clare Co.																				
1	BALLIVAGHAN,	41	47	2	.	1	.	.	3	2	1	1	.	3	2	3	4	4	15	8	1
2	CORROFIN,	46	44	4	.	1	1	2	8	2	..	1	5	3	2	1	1	12	5	3	1
3	ENNIS,	230	170	16	9	1	2	.	28	5	3	9	5	12	11	6	20	27	31	12	1
4	ENNISTIMON,	166	146	8	6	1	1	.	16	4	3	3	3	7	7	10	13	22	33	17	3
5	KILLADYSERT,	88	87	5	1	1	1	.	8	1	1	.	1	7	7	8	15	14	17	5	3
6	KILRUSH,	256	262	20	6	5	4	1	36	6	6	4	9	19	6	6	23	31	78	31	7
7	LIMERICK, part of	58	61	7	3	.	1	.	11	3	..	.	2	3	6	6	4	10	3	7	1
8	SCARRIFF,	103	77	7	.	2	3	2	14	5	2	.	3	2	2	5	8	12	17	7	..
9	TULLA,	97	72	6	1	1	.	1	9	2	4	2	.	4	1	4	9	8	17	8	4
	14. Cork																				
0	BANDON,	159	169	12	3	2	.	3	20	6	3	10	6	13	8	11	19	33	29	10	1
1	BANTRY,	149	112	10	3	1	3	..	17	2	2	3	.	12	7	5	9	18	24	11	2
2	CASTLETOWN,	135	92	7	1	3	3	.	14	2	7	3	2	8	5	8	9	7	18	9	..
3	CLONAKILTY,	183	178	15	.	1	1	2	19	8	6	11	5	9	5	11	22	33	31	16	2
4	CORK,	1,508	1,558	158	64	35	27	19	303	60	33	52	61	131	115	162	252	215	120	49	5
5	DUNMANWAY,	163	123	19	3	2	3	1	28	3	3	1	3	8	5	12	17	14	14	12	3
6	FERMOY,	229	224	23	5	4	4	2	38	2	11	5	10	13	10	13	41	32	34	12	3
7	KANTURK,	245	245	27	7	.	4	2	40	9	9	9	6	12	8	20	31	46	33	18	4
8	KILMALLOCK, part of,	59	27	5	.	1	.	.	6	...	..	2	2	1	2	2	3	4	3	2	.
9	KINSALE,	187	177	25	5	1	.	..	31	4	6	12	7	11	9	6	19	25	35	10	2
0	MACROOM,	248	170	17	5	1	1	2	26	5	3	6	2	11	11	10	26	25	30	9	6
1	MALLOW,	228	214	23	8	5	2	1	39	4	5	7	6	8	18	11	27	49	31	8	1
2	MIDDLETON,	210	176	20	2	4	1	4	31	5	10	9	6	6	13	9	23	31	26	7	...
3	MILLSTREET,	125	95	12	1	3	.	.	16	3	3	4	2	5	8	3	9	19	15	6	2
4	MITCHELSTOWN, part of,	90	81	15	2	1	..	..	18	...	2	2	2	4	4	5	13	13	15	3	...
5	SKIBBEREEN,	262	173	26	2	2	1	3	34	6	7	2	3	17	6	13	14	19	36	12	4
6	SKULL,	91	74	9	3	1	1	...	14	...	2	1	5	7	1	1	6	14	14	7	2
7	YOUGHAL, part of,	98	109	12	.	1	.	1	14	5	2	2	1	6	9	10	21	23	11	4	1

IRELAND.—DEATHS at different AGES registered in the year 1900—in the SUPERINTENDENT REGISTRAR'S DISTRICTS in each COUNTY.—MALES—*continued.*

II.—PROVINCE OF MUNSTER.

COUNTIES AND SUPERINTENDENT REGISTRARS' DISTRICTS.		MALES.																			
		TOTAL BIRTHS.	TOTAL DEATHS.	AGES AT DEATH.																	
				Under 1 year.	1	2	3	4	Under 5 years.	5–	10–	15–	20–	25–	35–	45–	55–	65–	75–	85–	95 and upwards.
15. Kerry Co.																					
No.																					
88	CAHERSIVEEN,	267	136	18	3	2	3	.	26	1	5	3	6	12	5	10	14	20	23	10	1
89	DINGLE,	296	150	32	5	2	.	.	39	2	3	4	9	14	7	10	14	13	28	5	2
90	KENMARE,	167	74	7	3	.	2	1	13	2	2	.	4	5	1	5	8	8	15	9	2
91	KILLARNEY,	396	328	36	8	3	3	2	52	8	4	6	11	37	16	16	38	47	63	24	6
92	LISTOWEL, part of,	359	300	49	7	6	3	2	67	10	4	7	18	18	16	11	35	48	31	28	7
93	TRALEE,	513	350	56	11	4	4	1	76	4	5	15	11	27	15	26	40	54	51	21	5
16. Limerick Co.																					
94	CROOM,	108	106	8	.	2	1	.	11	1	1	4	4	8	3	7	7	20	22	18	.
95	KILMALLOCK, part of,	228	231	29	4	4	1	.	38	7	2	9	12	15	10	16	24	41	43	11	3
96	LIMERICK, do.	739	677	123	19	15	10	4	171	18	19	15	29	61	56	69	81	81	60	16	1
97	LISTOWEL, do.	53	29	6	1	1	.	.	8	.	..	2	1	2	.	1	2	1	7	4	1
98	MITCHELSTOWN, do.	62	42	12	1	1	..	.	14	..	2	.	1	1	5	1	2	8	5	2	1
99	NEWCASTLE,	261	213	32	5	2	.	1	40	5	2	8	12	10	9	12	19	39	36	15	6
100	RATHKEALE,	168	147	16	3	1	2	5	27	2	1	2	2	11	4	7	15	20	34	20	2
101	TIPPERARY, part of,	87	52	12	2	.	..	.	14	1	1	1	3	2	.	1	2	10	13	4	..
17. Tipperary Co.																					
102	BIRR, part of,	20	11	.	.	.	.	.	.	1	.	1	.	.	.	1	.	1	7	.	..
103	BORRISOKANE,	97	77	3	2	1	2	1	9	3	.	2	3	5	1	4	11	12	20	6	1
104	CALLAN, part of,	84	50	13	.	.	1	.	14	2	2	1	1	4	4	2	.	5	10	5	..
105	CARRICK-ON-SUIR, do.	104	115	17	9	1	3	.	30	4	..	4	3	8	10	7	19	23	6	.	1
106	CASHEL,	211	196	23	6	5	1	.	35	8	2	7	3	9	12	5	24	38	36	13	4
107	CLOGHEEN	171	137	23	1	.	1	2	27	7	1	8	4	9	5	6	16	27	19	6	2
108	CLONMEL, part of,	160	187	20	11	3	2	3	39	1	6	9	7	11	21	15	25	30	19	3	1
109	NENAGH,	243	195	20	5	2	3	3	33	4	1	8	11	13	7	12	25	34	30	13	4
110	ROSCREA, part of,	83	82	12	4	2	.	.	18	1	..	5	1	5	3	2	11	18	13	4	1
111	THURLES,	235	218	28	5	6	2	1	42	5	2	3	9	16	11	5	22	35	37	26	5
112	TIPPERARY, part of,	283	237	30	4	1	5	1	41	3	.	5	6	22	13	13	29	51	31	19	4
113	URLINGFORD, do.	23	22	.	1	.	.	.	1	1	1	..	.	2	1	.	3	3	6	4	..
18. Waterford Co.																					
114	CARRICK-ON-SUIR, part of,	70	52	9	4	2	1	..	16	...	.	1	2	2	1	5	12	5	6	2	.
115	CLONMEL, do.	34	37	6	1	1	.	.	8	1	.	3	.	4	.	.	4	7	4	4	2
116	DUNGARVAN,	172	190	32	2	4	.	.	38	5	3	5	3	14	6	17	20	38	27	14	..
117	KILMACTHOMAS,	71	78	17	2	1	1	1	22	1	1	2	1	5	1	3	9	14	15	3	1
118	LISMORE,	137	114	12	9	2	1	1	25	2	.	1	5	5	3	9	18	15	23	7	1
119	WATERFORD, part of,	444	386	67	13	15	6	9	110	11	11	13	13	25	28	45	41	55	20	14	..
120	YOUGHAL, do.	47	44	7	3	.	.	.	10	..	1	.	3	3	1	1	3	9	10	2	1

IRELAND.—DEATHS at different AGES registered in the year 1900—in the SUPERINTENDENT REGISTRAR'S DISTRICTS in each COUNTY.—FEMALES—*continued.*

II.—PROVINCE OF MUNSTER—*continued.*

COUNTIES AND SUPERINTENDENT REGISTRARS' DISTRICTS.		FEMALES.																			
		TOTAL BIRTHS.	TOTAL DEATHS.	AGES AT DEATH.																	
				Under 1 year.	1	2	3	4	Under 5 years.	5–	10–	15–	20–	25–	35–	45–	55–	65–	75–	85–	95 and upwards.
15. Kerry Co.																					
No. 88	CAHERSIVEEN,	277	123	12	4	1	3	.	20	.	1	4	1	9	8	8	9	13	34	12	4
89	DINGLE,	268	147	22	10	2	2	2	38	1	5	5	4	12	5	9	10	24	27	5	2
90	KENMARE,	170	68	10	4	.	4	1	19	.	.	1	4	5	2	2	7	11	10	5	2
91	KILLARNEY,	438	310	30	2	3	4	1	40	7	11	11	6	19	21	24	27	69	47	23	5
92	LISTOWEL, part of,	358	307	28	8	6	5	9	56	4	12	11	21	17	9	19	25	43	60	22	8
93	TRALEE,	477	329	31	12	10	5	3	61	11	2	17	12	21	14	24	30	43	66	22	5
16. Limerick Co.																					
94	CROOM,	98	100	19	2	2	.	..	23	2	2	.	3	4	3	6	11	19	18	7	2
95	KILMALLOCK, part of,	243	234	25	5	3	.	1	34	3	2	4	6	17	10	17	29	53	39	18	2
96	LIMERICK, do.	713	709	88	25	12	8	8	141	21	17	21	29	61	45	72	118	99	64	19	2
97	LISTOWEL, do.	44	40	5	2	1	..	..	8	..	1	2	2	2	2	3	4	3	9	2	2
98	MITCHELSTOWN, do.	62	31	4	1	.	..	1	6	.	1	2	1	1	2	.	7	7	4	.	.
99	NEWCASTLE,	231	243	25	9	4	1	2	41	6	4	6	4	10	9	12	24	50	53	20	4
100	RATHKEALE,	131	149	18	2	3	1	1	25	4	2	6	7	10	4	15	16	21	23	9	7
101	TIPPERARY, part of,	61	50	7	1		1	1	11	1	2	1	3	1	2	2	3	11	10	3	..
17. Tipperary Co.																					
102	BIRR, part of,	14	18	3	.	.	1	.	4	.	.	3	2	1	.	1	1	2	3	1	.
103	BORRISOKANE,	73	72	4	.	1	2	.	7	.	.	4	5	3	4	5	4	14	19	7	.
104	CALLAN, part of,	55	60	4	3	.	1	.	8	2	1	3	2	2	1	2	7	8	18	6	.
105	CARRICK-ON-SUIR, do.	117	124	17	6	1	7	1	32	4	3	3	3	10	4	9	17	21	12	6	.
106	CASHEL,	184	199	28	5	7	1	.	41	3	1	4	5	10	12	7	22	43	33	14	4
107	CLOGHEEN,	158	150	18	4	5	1	1	29	5	2	9	6	8	7	7	26	24	21	6	.
108	CLONMEL, part of,	169	202	24	8	9	2	2	45	7	5	4	5	15	12	16	36	27	19	9	2
109	NENAGH,	237	167	13	3	3	1	.	20	4	8	2	6	10	6	13	19	27	32	17	3
110	ROSCREA, part of,	66	78	8	1	1	.	.	10	1	.	1	4	2	4	5	10	12	21	6	2
111	THURLES,	240	229	23	6	2	4	2	37	3	8	10	8	13	11	11	25	29	58	13	3
112	TIPPERARY, part of,	237	206	23	3	2	2	2	32	5	3	7	11	13	10	21	32	28	25	18	1
113	URLINGFORD, do.	32	21	2	.	.	.	.	2	.	.	1	.	2	1	1	3	3	5	3	.
18. Waterford Co.																					
114	CARRICK-ON-SUIR, part of,	54	42	3	1	.	1	.	5	1	1	1	.	3	.	1	8	13	6	3	.
115	CLONMEL, do.	29	31	1	.	.	1	.	2	2	1	.	1	.	1	2	9	5	4	4	..
116	DUNGARVAN,	160	166	16	4	4	4	3	31	3	4	6	5	9	7	8	20	39	28	5	1
117	KILMACTHOMAS,	77	87	9	2	1	1	.	13	2	1	.	5	3	5	5	5	23	21	3	1
118	LISMORE,	118	114	11	2	1	3	1	18	4	3	8	2	10	3	7	14	16	20	7	2
119	WATERFORD, part of,	444	429	56	20	5	7	4	92	16	15	16	15	26	27	41	67	55	42	17	.
120	YOUGHAL, do.	32	39	3	3	.	1	.	7	1	.	3	1	3	1	3	5	3	10	1	1

IRELAND.—DEATHS at different AGES registered in the year 1900—in the SUPERINTENDENT REGISTRAR'S DISTRICTS in each COUNTY.—MALES—*continued.*

III.—PROVINCE OF ULSTER

No.	COUNTIES AND SUPERINTENDENT REGISTRARS' DISTRICTS.	TOTAL BIRTHS.	TOTAL DEATHS.	MALES. AGES AT DEATH. Under 1 year.	1	2	3	4	Under 5 years.	5–	10–	15–	20–	25–	35–	45–	55–	65–	75–	85–	95 and upwards.
	19. Antrim Co.																				
121	ANTRIM,	377	317	45	10	9	4	1	69	8	6	12	14	20	20	14	36	44	59	15	.
122	BALLYCASTLE,	146	142	18	2	1	.	3	24	.	3	1	3	11	5	5	15	17	40	15	3
123	BALLYMENA,	679	472	70	9	4	6	5	94	10	5	20	20	34	16	26	59	75	70	40	3
124	BALLYMONEY,	366	279	39	12	6	2	2	61	9	6	8	9	9	12	16	18	48	53	27	3
125	BELFAST, part of,	4,434	3,060	734	155	89	41	41	1,060	73	65	122	132	290	255	272	352	269	95	15	.
126	LARNE,	422	299	31	7	5	5	.	48	8	6	14	19	22	22	19	37	43	50	12	.
127	LISBURN, part of,	338	278	59	5	4	2	.	70	2	7	10	11	16	19	22	39	55	23	4	
128	LURGAN, do.	38	30	2	1	.	.	.	3	1	.	1	1	1	3	1	3	8	5	3	
	20. Armagh Co.																				
129	ARMAGH,	520	418	47	11	8	2	4	72	7	4	12	15	22	23	29	64	84	50	22	4
130	BANBRIDGE, part of,	71	56	3	2	2	1	1	9	1	2	4	1	3	2	1	6	13	10	4	.
131	CASTLEBLAYNEY do.	104	106	14	.	.	1	1	16	2	..	1	4	8	3	8	15	22	20	6	1
132	LURGAN, do.	559	396	34	18	8	6	3	119	8	9	11	14	21	29	21	52	52	44	13	1
133	NEWRY, do.	275	233	10	5	3	1	1	20	5	7	12	11	16	15	18	28	47	39	14	1
	21. Cavan Co.																				
134	BAILIEBOROUGH,	157	148	16	4	3	.	1	24	2	2	4	1	14	5	13	19	25	24	13	2
135	BAWNBOY, part of,	103	73	5	1	.	1	1	8	.	.	1	5	3	3	5	6	12	19	9	2
136	CAVAN,	354	358	29	15	4	3	2	53	7		6	10	26	12	16	50	59	76	35	5
137	COOTEHILL, part of,	140	100	3	.	1	.	1	5	2		3	3	4	4	5	17	26	20	8	2
138	ENNISKILLEN, do.	59	31	2	.	1	..	.	3	..	..	.	.	2	3	.	2	11	8	1	1
139	GRANARD, do.	54	47	4	.	1	1	.	6	.	.	1	2	2	3	1	5	9	10	5	2
140	OLDCASTLE, do.	98	78	7	.	1	.	.	8	3	.	2	4	8	6	9	4	10	16	8	.
	22. Donegal Co.																				
141	BALLYSHANNON, part of,	99	94	2	3	.	.	1	6	2	.	6	7	4	11	5	13	17	17	5	1
142	DONEGAL,	229	158	11	8	3	1	2	25	2	3	4	5	10	4	8	14	29	28	18	8
143	DUNFANAGHY,	210	114	17	4	1	2	1	25	3	1	2	4	3	7	2	10	23	23	7	4
144	GLENTIES,	391	224	32	5	9	2	1	49	2	6	8	11	7	10	9	32	32	41	15	2
145	INISHOWEN,	334	235	28	3	4	1	2	38	7	4	2	8	14	9	8	34	42	48	20	1
146	LETTERKENNY,	145	136	13	6	2	3	.	24	1	2	3	5	8	7	9	25	24	20	7	1
147	LONDONDERRY, part of,	96	71	10	.	3	.	.	13	3	2	1	3	4	3	7	11	11	9	4	.
148	MILLFORD,	223	157	14	2	4	.	2	22	.	6	5	4	13	7	12	26	29	24	8	1
149	STRABANE, part of,	113	102	12	1	.	1	.	14	7	2	3	4	7	2	7	17	17	18	3	1
150	STRANORLAR,	132	137	12	2	1	.	1	16	.	1	4	2	6	4	13	13	31	24	16	7
	23. Down Co.																				
151	BANBRIDGE, part of,	407	367	37	8	4	3	..	52	9	5	8	9	15	11	19	54	84	74	25	2
152	BELFAST, do.	1,571	760	251	62	22	15	11	361	23	1	31	21	34	42	59	76	61	25	8	.
153	DOWNPATRICK,	425	402	43	16	7	2	1	69	12	.	16	16	20	21	29	56	61	66	31	5
154	KILKEEL,	223	167	23	4	2	3	1	33	10	9	3	6	13	11	8	19	23	24	12	2
155	LISBURN, part of,	233	185	29	4	1	2	..	36	6	1	2	6	8	11	15	22	31	36	10	1
156	LURGAN, do.	110	85	13	3	1	..	..	17	.	1	5	5	5	.	5	8	14	17	7	1
157	NEWRY, do.	365	271	46	11	4	2	3	66	5	7	6	11	18	16	12	32	46	34	16	2
158	NEWTOWNARDS,	521	371	63	9	4	4	6	86	12	8	8	14	21	16	23	37	72	56	16	2

IRELAND.—DEATHS at different AGES registered in the year 1900—in the SUPERINTENDENT REGISTRAR'S DISTRICTS in each COUNTY.—FEMALES—*continued.*

III.—PROVINCE OF ULSTER.

COUNTIES AND SUPERINTENDENT REGISTRARS' DISTRICTS.		TOTAL BIRTHS.	TOTAL DEATHS.	FEMALES. AGES AT DEATH. Under 1 year.	1	2	3	4	Under 5 years.	5–	10–	15–	20–	25–	35–	45–	55–	65–	75–	85–	95 and upwards.
19. Antrim Co.																					
No.																					
121	ANTRIM,	347	305	31	7	3	3	3	47	7	7	7	15	20	22	24	33	55	43	17	3
122	BALLYCASTLE,	114	150	12	2	3	.	.	17	1	.	2	4	8	7	9	16	26	42	13	5
123	BALLYMENA,	582	548	57	15	8	4	6	90	8	14	25	24	39	27	34	52	103	89	37	6
124	BALLYMONEY,	315	297	19	7	1	4	1	32	3	4	10	14	15	9	21	39	51	67	30	2
125	BELFAST, part of,	4,195	3,482	611	214	77	50	36	988	85	55	142	164	371	339	413	437	306	148	83	1
126	LARNE,	379	304	37	15	7	6	4	69	11	10	14	14	21	20	11	36	42	41	12	3
127	LISBURN, part of,	328	324	36	7	2	3	3	51	9	8	16	13	39	22	35	52	46	25	8	.
128	LURGAN, do.	35	53	..	.	.	1	.	8	.	3	5	1	9	4	2	6	8	7	..	..
20. Armagh Co.																					
129	ARMAGH,	458	527	48	9	4	2	2	65	1	11	17	14	36	37	50	84	94	77	20	
130	BANBRIDGE, part of,	83	85	9	.	3	5	.	17	5	4	2	3	6	1	4	14	9	15	3	2
131	CASTLEBLAYNEY do.	110	99	13	1	1	.	.	15	1	2	5	1	5	5	7	11	19	23	4	1
132	LURGAN, do.	530	471	61	23	13	10	5	112	17	17	21	15	31	32	48	61	63	38	14	2
133	NEWRY, do.	202	260	8	4	2	1	3	18	5	5	11	10	12	19	24	40	57	38	19	2
21. Cavan Co.																					
134	BAILIEBOROUGH,	146	141	10	3	2	2	.	17	3	2	2	2	8	8	13	26	29	22	7	2
135	BAWNBOY, part of,	93	77	4	1	2	.	..	7	.	1	5	2	6	2	6	11	14	14	8	1
136	CAVAN,	355	297	29	16		1	3	57	4	3	6	12	15	9	17	34	57	61	15	7
137	COOTEHILL, part of,	124	154	6	6	..	1	.	13	1	2	5	7	9	5	15	31	29	22	14	1
138	ENNISKILLEN, do.	53	33	.	2	.	.	.	2	1	.	2	1	4	2	3	7	7	4	.	.
139	GRANARD, do.	44	41	3	4	2	.	.	9	1	1	1	1	2	1	.	5	9	9	2	
140	OLDCASTLE, do.	88	84	10	1	1	1	.	13	4	3	3	1	2	7	4	13	14	13	5	
22. Donegal Co.																					
141	BALLYSHANNON, part of,	86	109	6	.	1	.	1	8	4	.	2	3	10	4	9	22	25	17	5	.
142	DONEGAL,	221	182	18	8	1	1	1	29	6	4	7	8	7	8	10	15	23	44	18	3
143	DUNFANAGHY,	212	97	13	3	1	.	2	19	1	.	3	2	6	9	1	7	14	24	7	4
144	GLENTIES,	342	271	30	12	.	2	1	45	7	8	11	5	21	12	16	39	36	48	16	7
145	INISHOWEN,	300	261	17	6	8	2	.	33	6	5	7	13	15	15	29	37	37	39	18	7
146	LETTERKENNY,	143	141	18	1	3	1	.	23	5	2	3	7	5	10	10	19	27	17	11	2
147	LONDONDERRY, part of,	89	67	4	1	1	1	.	7	.	1	2	2	.	2	3	14	23	11	2	.
148	MILLFORD,	197	158	8	5	5	2	1	21	5	6	3	8	8	10	23	16	21	22	11	4
149	STRABANE, part of,	105	98	3	2	.	.	.	5	3	1	10	3	11	8	6	10	20	15	5	1
150	STRANORLAR,	140	98	7	1	2	.	.	10	1	1	1	1	6	9	5	18	20	18	7	1
23. Down Co.																					
151	BANBRIDGE, part of,	406	423	29	10	6	6	2	53	9	13	14	29	33	26	33	52	69	72	19	1
152	BELFAST, do.	1,532	843	200	62	33	13	7	315	37	29	35	38	79	60	58	70	76	33	12	1
153	DOWNPATRICK,	375	476	34	6	5	2	6	53	17	7	13	21	31	22	42	54	87	91	37	1
154	KILKEEL,	205	207	16	2	4	4	4	30	8	6	7	3	6	7	9	28	44	42	13	4
155	LISBURN, part of,	211	192	21	2	2	2	.	27	2	..	6	8	12	10	14	35	30	41	5	2
156	LURGAN, do.	114	84	4	3	1	1	.	9	4	3	3	5	4	6	8	15	13	10	4	.
157	NEWRY, do.	322	309	29	4	3	3	1	40	6	6	14	14	15	26	25	48	55	46	10	4
158	NEWTOWNARDS,	499	451	41	9	12	5	.	70	7	12	20	18	33	24	33	50	84	68	31	1

IRELAND.—DEATHS at different AGES registered in the year 1900—in the SUPERINTENDENT REGISTRAR'S DISTRICTS in each COUNTY.—MALES—*continued.*

III.—PROVINCE OF ULSTER—*continued.*

COUNTIES AND SUPERINTENDENT REGISTRARS' DISTRICTS.		MALES.																			
		TOTAL BIRTHS.	TOTAL DEATHS.	AGES AT DEATH.																	
				Under 1 year.	1	2	3	4	Under 5 years.	5–	10–	15–	20–	25–	35–	45–	55–	65–	75–	85–	95 and upwards.
24. Fermanagh Co.																					
No.																					
159	BALLYSHANNON, part of,	51	77	4	.	3	1	.	8	.	.	1	1	4	2	6	8	20	18	3	6
160	CLONES, do.	75	65	3	3	.	.	1	7	2	2	1	3	3	5	3	10	10	15	2	2
161	ENNISKILLEN, do.	268	276	33	11	8	3	1	56	2	3	5	12	12	15	12	28	51	50	27	3
162	IRVINESTOWN, do.	94	71	3	1	2	.	3	9	.	.	3	1	4	1	2	10	15	14	9	3
163	LISNASKEA,	185	158	13	5	1	2	1	22	5	4	2	5	10	6	4	17	32	29	15	7
25. Londonderry Co.																					
164	COLERAINE,	362	284	41	8	3	1	3	56	3	3	7	12	17	12	24	29	38	51	29	3
165	LIMAVADY,	243	181	25	3	4	.	3	35	3	1	5	10	10	3	13	28	26	32	11	4
166	LONDONDERRY, part of,	696	481	77	24	7	6	3	117	13	8	11	16	31	33	43	66	79	48	14	2
167	MAGHERAFELT,	373	367	35	3	8	6	6	58	6	8	21	17	19	15	17	39	54	66	42	5
26. Monaghan Co.																					
168	CARRICKMACROSS,	129	132	11	6	2	3	.	22	3	3	5	6	7	4	8	17	28	23	6	.
169	CASTLEBLAYNEY, part of,	155	175	14	1	1	2	.	18	1	4	1	6	11	11	11	24	36	43	8	1
170	CLONES, do.	86	80	10	2	3	1	2	18	1	.	4	2	4	3	5	8	15	10	8	2
171	COOTEHILL, do.	69	73	4	1	1	.	.	6	1	.	1	2	.	4	4	12	16	16	9	2
172	MONAGHAN,	289	318	29	8	6	2	3	48	5	3	6	15	15	17	24	35	71	54	21	4
27. Tyrone Co.																					
173	CASTLEDERG,	119	105	6	2	2	.	.	10	1	2	4	1	12	4	5	12	19	17	14	4
174	CLOGHER,	123	136	5	1	2	.	.	8	7	1	3	5	8	9	13	13	32	18	15	4
175	COOKSTOWN,	261	249	19	11	1	4	.	35	5	7	5	11	7	8	13	30	45	57	20	6
176	DUNGANNON,	350	338	37	8	4	.	3	52	6	4	6	7	14	12	20	52	75	73	15	2
177	IRVINESTOWN, part of,	26	54	1	2	.	.	.	3	2	2	.	6	.	4	1	6	14	10	4	2
178	OMAGH,	382	402	37	7	6	3	4	57	4	6	8	12	23	22	27	59	74	82	24	4
179	STRABANE, part of,	317	240	39	6	4	4	2	55	5	8	4	15	12	12	17	33	37	30	12	.

IV.—PROVINCE OF CONNAUGHT.

28. Galway Co.																					
180	BALLINASLOE, part of,	142	183	17	8	4	1	3	33	3	3	7	4	14	10	10	30	30	26	10	3
181	CLIFDEN,	224	141	12	2	2	1	.	17	2	1	3	6	14	4	14	14	25	27	12	2
182	GALWAY,	470	369	61	11	8	2	.	82	10	5	5	15	33	22	22	46	65	49	12	3
183	GLENNAMADDY,	190	125	10	1	1	1	1	14	.	1	1	4	6	6	9	19	24	27	14	.
184	GORT,	123	86	10	1	1	.	2	14	3	3	1	6	6	3	4	10	14	15	5	2
185	LOUGHREA,	203	156	17	2	.	2	1	22	2	3	1	4	9	11	10	19	21	35	14	5
186	MOUNTBELLEW,	187	97	12	1	.	1	.	14	.	2	2	3	8	8	8	15	14	16	4	3
187	OUGHTERARD,	238	123	15	5	2	1	.	23	7	3	2	4	8	2	8	16	17	23	7	3
188	PORTUMNA,	89	86	9	4	2	.	.	15	1	1	5	2	6	3	.	9	18	13	10	3
189	TUAM,	319	243	30	6	3	1	.	40	5	5	3	6	19	12	8	31	34	54	22	4

IRELAND.—DEATHS at different AGES registered in the year 1900—in the SUPERINTENDENT REGISTRAR'S DISTRICTS in each COUNTY.—FEMALES—*continued.*

III.—PROVINCE OF ULSTER.—*continued.*

COUNTIES AND SUPERINTENDENT REGISTRARS' DISTRICTS.		TOTAL BIRTHS.	TOTAL DEATHS.	FEMALES. AGES AT DEATH. Under 1 year.	1	2	3	4	Under 5 years.	5–	10–	15–	20–	25–	35–	45–	55–	65–	75–	85–	95 and upwards.
24. Fermanagh Co.																					
No.																					
159	BALLYSHANNON, part of,	49	47	4	.	.	2	.	6	.	.	.	.	3	6	4	4	12	8	3	1
160	CLONES, do.	78	69	4	2	.	.	.	6	.	.	2	2	3	4	9	5	12	18	7	1
161	ENNISKILLEN, do.	223	248	12	7	6	6	2	33	2	8	3	13	12	13	17	38	44	40	22	2
162	IRVINESTOWN, do.	86	77	5	.	.	.	1	6	5	1	2	2	3	5	2	5	14	19	7	6
163	LISNASKEA, . . .	166	138	12	.	1	2	1	16	2	.	.	1	9	11	10	14	29	32	10	4
25. Londonderry Co.																					
164	COLERAINE, . . .	345	331	29	5	1	4	2	41	7	1	7	14	22	17	25	28	65	63	32	9
165	LIMAVADY, . . .	201	201	12	3	2	2	1	20	4	6	6	7	19	8	17	19	32	45	15	3
166	LONDONDERRY, part of, .	651	566	66	20	7	6	6	105	16	11	25	22	56	29	73	84	78	45	20	2
167	MAGHERAFELT, . .	248	417	32	9	3	5	3	52	5	2	16	12	22	20	31	46	90	81	32	8
26. Monaghan Co.																					
168	CARRICKMACROSS, . .	153	141	15	1	1	.	2	19	3	2	5	1	6	14	6	26	22	26	10	1
169	CASTLEBLAYNEY, part of,	144	186	11	5	.	2	2	20	5	1	5	3	6	7	15	32	46	29	16	1
170	CLONES, do.	81	78	5	.	2	2	.	9	1		.	3	2	2	10	13	15	15	5	2
171	COOTEHILL, do.	76	63	7	.	1	.	.	8	1	.	.	3	3	3	8	13	7	13	4	.
172	MONAGHAN, . . .	228	321	24	14	4	2	1	45	6	4	11	14	19	20	27	43	63	49	15	5
27. Tyrone Co.																					
173	CASTLEDERG, . .	95	104	7	1	2	.	3	13	3	.	3	3	10	2	6	14	22	21	6	1
174	CLOGHER, . . .	134	160	12	3	2	1	.	18	3	.	6	4	11	5	11	18	26	41	12	5
175	COOKSTOWN, . . .	224	277	25	6	4	4	1	40	3	8	6	12	16	12	23	33	39	55	24	6
176	DUNGANNON, . . .	298	358	27	6	6	2	2	43	5	4	5	7	13	22	31	48	82	73	23	2
177	IRVINESTOWN, part of, .	36	42	3	.	.	1	.	4	.	.	2	.	1	5	2	5	10	8	4	1
178	OMAGH, ...	343	416	24	9	4	2	1	40	5	5	10	20	34	28	41	56	73	78	21	5
179	STRABANE, part of, .	296	252	33	5	2	5	5	50	7	7	11	9	16	14	26	32	35	33	12	.

IV.—PROVINCE OF CONNAUGHT.

28. Galway Co.																					
180	BALLINASLOE, part of, .	155	172	10	4	1	.	1	16	2	.	4	11	17	15	12	26	31	26	10	2
181	CLIFDEN, . . .	231	130	17	2	1	1	.	21	5	.	4	3	6	5	8	17	18	31	7	5
182	GALWAY, ...	425	369	41	14	2	8	7	72	10	9	22	13	22	16	20	43	65	60	15	2
183	GLENNAMADDY, . .	179	120	3	1	.	1	.	5	2	1	4	2	8	9	8	19	22	28	11	1
184	GORT, ...	105	98	5	9	.	2	.	16	2	.	1	1	4	5	6	8	18	26	10	1
185	LOUGHREA, . . .	192	136	8	2	4	.	1	15	4	3	4	3	10	8	9	15	25	28	10	2
186	MOUNTBELLEW, . .	181	124	9	2	4	3	2	20	4	1	6	2	4	9	5	15	21	25	9	3
187	OUGHTERARD, . . .	230	125	14	4	1	.	.	19	4	2	3	6	15	2	9	12	16	29	8	.
188	PORTUMNA. . . .	77	95	8	7	4	..	.	19	1	1	3	3	9	3	5	7	16	17	10	1
189	TUAM, ...	303	302	28	4	6	3	2	43	10	4	13	6	14	24	9	36	59	63	18	3

IRELAND.—DEATHS at different AGES registered in the year 1900—in the SUPERINTENDENT REGISTRAR'S DISTRICTS in each COUNTY.—MALES—*continued.*

IV.—PROVINCE OF CONNAUGHT—*continued.*

COUNTIES AND SUPERINTENDENT REGISTRARS' DISTRICTS.		TOTAL BIRTHS.	TOTAL DEATHS.	MALES. AGES AT DEATH. Under 1 year.	1	2	3	4	Under 5 years.	5–	10–	15–	20–	25–	35–	45–	55–	65–	75–	85–	95 and upwards.
29. Leitrim Co.																					
No.																					
190	BALLYSHANNON, part of,	35	52	4	1	.	2	.	7	.	.	2	1	4	4	1	8	8	8	7	2
191	BAWNBOY, do.	89	58	3	.	1	3	1	8	1	.	1	.	4	2	8	7	8	11	8	.
192	CARRICK-ON-SHAN., do.	145	85	13	2	2	.	..	17	3	3	2	5	4	9	2	7	12	13	7	1
193	MANORHAMILTON, . .	266	189	13	2	3	2	..	20	6	1	5	6	18	8	10	27	28	42	11	7
194	MOHILL, ...	208	168	16	8	1	1	2	28	2	2	6	2	6	6	8	18	40	35	12	3
30. Mayo Co.																					
195	BALLINA, . . .	227	134	19	2	1	1	1	24	4	2	6	5	7	10	7	13	24	21	10	1
196	BALLINROBE, . . .	231	181	13	4	2	.	3	22	2	9	4	5	13	11	10	20	23	38	20	4
197	BELMULLET, . . .	172	80	25	.	.	1	1	27	2	1	1	2	1	.	4	9	10	18	4	1
198	CASTLEBAR, . . .	257	170	16	3	3	1	..	23	7	3	6	6	16	6	11	28	26	35	3	.
199	CLAREMORRIS, . . .	301	182	25	5	1	.	..	31	4	4	7	5	14	9	9	25	34	27	11	2
200	KILLALA, ...	73	41	2	.	1	.	.	3	.	.	.	1	2	4	1	5	15	7	2	1
201	SWINEFORD, . . .	571	333	49	13	.	5	4	71	8	4	9	17	18	12	10	51	68	42	18	5
202	WESTPORT, . . .	426	248	37	4	4	5	1	51	10	2	5	14	20	10	14	20	31	49	16	6
31. Roscommon Co.																					
203	ATHLONE, part of,	104	63	4	1	1	.	..	6	.	.	.	4	4	2	.	11	15	18	3	.
204	BALLINASLOE, do.	43	24	2	2	1	..	.	5	.	.	3	2	1	2	.	2	3	5	1	.
205	BOYLE, do.	191	138	15	5	1	4	.	25	3	3	4	9	9	6	7	17	23	20	10	2
206	CARRICK-ON-SHAN., do.	52	42	4	.	2	.	1	7	2	2	.	1	2	1	1	6	7	11	1	1
207	CASTLEREAGH, . .	369	221	25	1	3	2	2	33	2	4	5	11	14	4	8	29	54	36	18	3
208	ROSCOMMON, . . .	157	129	7	4	2	1	2	16	5	3	5	3	3	4	7	15	23	29	16	.
209	STROKESTOWN, . .	114	152	10	3	2	.	..	15	3	2	2	7	8	4	4	16	31	38	22	.
32. Sligo Co.																					
210	BOYLE, part of, . .	116	84	7	1	1	1	1	11	2	1	1	5	6	2	3	7	24	14	6	2
211	DROMORE WEST, . .	121	106	10	4	.	.	2	16	2	3	4	2	7	3	4	14	18	25	7	1
212	SLIGO, ...	423	351	37	8	5	3	3	56	10	3	9	9	21	19	26	31	66	68	28	5
213	TOBERCURRY, . . .	201	122	16	1	3	1	.	21	3	.	2	2	5	3	14	12	22	24	13	1

IRELAND.—DEATHS at different Ages registered in the year 1900—in the Superintendent Registrar's Districts in each County.—Females—*continued.*

IV.—PROVINCE OF CONNAUGHT—*continued.*

Counties and Superintendent Registrars' Districts.	Total Births.	Total Deaths.	Females — Ages at Death. Under 1 year.	1	2	3	4	Under 5 years.	5–	10–	15–	20–	25–	35–	45–	55–	65–	75–	85–	95 and upwards.
29. Leitrim Co.																				
Ballyshannon, part of,	61	47	3	.	1	.	.	4	.	1	1	1	5	1	4	7	7	12	4	.
Bawnboy, do.	85	67	5	.	.	.	.	5	4	3	6	.	3	4	2	13	18	3	6	..
Carrick-on-Shan., do.	126	83	5	2	4	.	2	13	1	1	1	3	4	4	2	15	20	15	3	1
Manorhamilton,	217	169	11	2	.	.	1	15	6	6	5	8	11	10	12	16	29	38	8	5
Mohill,	165	150	13	5	.	1	3	22	5	1	4	1	6	16	9	23	36	16	8	3
30. Mayo Co.																				
Ballina,	219	146	20	3	1	3	1	28	1	2	2	.	8	10	12	17	21	31	11	3
Ballinrobe,	197	181	11	1	3	.	..	15	2	3	10	4	17	7	15	29	25	37	14	3
Belmullet,	173	87	16	1	2	2	.	21	4	..	2	.	7	4	7	13	11	12	3	3
Castlebar,	241	187	11	5	6	3	.	25	3	4	6	10	17	9	12	24	31	31	13	2
Claremorris,	304	175	17	1	2	.	2	22	5	5	5	3	6	10	8	33	27	47	4	.
Killala,	80	51	8	1	.	.	.	9	1	1	1	4	3	2	4	5	5	11	4	1
Swineford,	584	360	41	8	9	4	3	65	6	10	20	15	21	14	32	52	59	50	14	2
Westport,	435	261	34	2	4	6	.	46	6	6	8	8	20	10	12	22	48	53	18	4
31. Roscommon Co.																				
Athlone, part of,	90	61	1	1	1	1	1	5	1	2	3	1	3	2	8	8	15	7	5	1
Ballinasloe, do.	38	21	1	1	.	.	.	2	3	..	2	1	1	2	3	1	2	4	..	.
Boyle, do.	142	107	8	2	1	.	.	11	1	..	5	5	9	6	8	16	18	24	4	.
Carrick-on-Shan., do.	58	61	5	.	.	1	.	6	2	1	2	2	1	4	1	5	14	12	11	.
Castlereagh,	313	228	6	5	1	4	1	27	.	4	6	10	18	13	16	32	48	43	11	.
Roscommon,	124	134	8	1	3	.	1	13	2	4	5	3	10	6	9	9	22	37	10	4
Strokestown,	126	155	13	2	4	.	.	19	3	3	7	7	7	4	5	18	32	35	13	2
32. Sligo Co.																				
Boyle, part of,	127	74	6	.	1	.	.	7	4	1	3	5	6	2	4	9	13	15	3	2
Dromore West,	127	98	3	1	.	2	.	6	3	1	4	4	10	4	8	8	14	26	8	2
Sligo,	412	346	21	10	9	2	2	44	7	8	18	8	30	19	35	38	54	58	21	6
Tobercurry,	162	169	11	4	1	1	1	18	6	2	4	4	12	6	16	18	37	33	12	1

IRELAND.—DEATHS at different AGES registered in the year 1900—in the SUPERINTENDENT REGISTRARS' DISTRICTS.—MALES.

Number or Numbers of Union in preceding Abstract.	SUPERINTENDENT REGISTRARS' DISTRICTS.	MALES.																			
		TOTAL BIRTHS.	TOTAL DEATHS.	AGES AT DEATH.																	
				Under 1 year.	1	2	3	4	Under 5 years.	5–	10–	15–	20–	25–	35–	45–	55–	65–	75–	85–	95 and upwards.
41	Abbeyleix,	162	161	13	3	1	.	.	17	.	1	1	4	7	8	5	34	29	34	17	4
121	Antrim,	377	317	45	10	9	4	1	69	8	6	12	14	20	20	14	36	44	59	15	.
30, 33	Ardee,	141	121	9	1	.	2	1	13	1	.	4	2	4	6	8	20	25	29	9	.
129	Armagh,	520	448	47	11	8	2	4	72	7	4	12	15	22	23	29	64	84	90	22	4
46, 203	Athlone,	283	226	24	7	6	4	1	42	6	3	2	14	8	8	11	30	42	46	13	1
9, 42	Athy,	241	261	27	12	4	7	3	53	10	4	5	15	16	12	14	34	40	38	19	1
134	Bailieborough,	157	148	16	4	3	.	1	24	2	2	4	1	14	5	13	19	25	24	13	2
195	Ballina,	227	134	19	2	1	1	1	24	4	2	6	5	7	10	7	13	24	21	10	1
180, 204	Ballinasloe,	185	207	19	10	5	1	3	38	3	3	10	6	15	12	10	32	33	31	11	3
196	Ballinrobe,	231	181	13	4	2	.	3	22	2	9	4	5	13	11	10	20	23	38	20	4
122	Ballycastle,	146	142	18	2	1	.	3	24	.	3	1	3	11	5	5	15	17	40	15	3
27, 47	Ballymahon,	119	137	12	2	2	.	.	16	3	1	3	6	6	6	3	22	25	30	11	5
123	Ballymena,	679	472	70	9	4	6	5	94	10	5	20	20	34	16	26	59	75	70	40	3
124	Ballymoney,	366	279	39	12	6	2	2	61	9	6	8	9	9	12	16	18	48	53	27	3
141, 159, 190	Ballyshannon,	185	223	10	4	3	3	1	21	2	.	9	9	12	17	12	29	45	43	15	9
61	Ballyvaghan,	40	26	3	.	1	.	.	4	1	.	.	1	2	2	1	2	3	3	6	1
4	Balrothery,	206	184	24	4	5	1	5	39	2	3	5	6	12	11	16	28	36	17	9	.
1, 10, 56	Baltinglass,	156	149	17	3	.	2	2	24	2	6	5	2	7	5	9	16	22	26	25	.
130, 151	Banbridge,	478	423	40	10	6	4	1	61	10	7	12	10	18	13	20	60	97	84	29	2
70	Bandon,	161	170	20	4	2	1	.	27	1	2	8	9	19	9	9	18	35	18	14	1
71	Bantry,	168	112	15	4	2	1	.	22	2	2	2	3	5	4	10	8	21	21	10	2
135, 191	Bawnboy,	192	131	8	1	1	4	2	16	1	.	2	5	7	5	13	13	20	30	17	2
125, 152	Belfast,	6,005	3,760	985	217	111	56	52	1,421	96	84	153	153	324	297	331	428	330	120	23	.
197	Belmullet,	172	80	25	.	.	1	1	27	2	1	1	2	1	.	4	9	10	18	4	1
22, 102	Birr,	252	235	31	3	1	1	1	37	4	3	9	4	22	8	24	30	32	44	18	.
103	Borrisokane,	97	77	3	2	1	2	1	9	3	.	2	3	5	1	4	11	12	20	6	1
205, 210	Boyle,	307	222	22	6	2	5	1	36	5	4	5	14	15	8	10	24	47	34	16	4
88	Cahersiveen,	267	136	18	3	2	3	.	26	1	5	3	6	12	5	10	14	20	23	10	1
14, 104	Callan,	183	151	24	3	.	2	2	31	7	3	3	7	6	10	6	14	31	22	10	1
2, 43	Carlow,	407	323	38	10	3	2	2	55	3	6	10	15	23	13	21	43	61	53	15	5
168	Carrickmacross,	129	132	11	6	2	3	.	22	3	3	5	6	7	4	8	17	28	23	6	.
192, 206	Carrick-on-Shan.,	197	127	17	2	4	.	1	24	5	5	2	6	6	10	3	13	19	24	8	2
15, 105, 114	Carrick-on-Suir,	210	220	32	14	3	5	.	54	6	1	5	7	13	14	16	37	33	25	7	2
106	Cashel,	211	196	23	6	5	1	.	35	8	2	7	3	9	12	5	24	38	36	13	4
198	Castlebar,	257	170	16	3	3	1	.	23	7	3	6	6	16	6	11	28	26	35	3	.
131, 169	Castleblayney,	259	281	28	1	1	3	1	34	3	4	2	10	19	14	19	39	53	63	14	2
16	Castlecomer,	120	115	19	.	3	3	2	27	2	4	.	2	6	4	11	10	18	24	7	.
173	Castlederg,	119	105	6	2	2	.	.	10	1	2	4	1	12	4	5	12	19	17	14	4
207	Castlereagh,	369	221	25	1	3	2	2	33	2	4	5	11	14	4	8	29	54	36	18	3
72	Castletown,	148	70	10	1	2	.	.	13	2	.	1	6	7	3	3	6	13	13	3	.
136	Cavan,	354	358	29	15	4	3	2	53	7	3	6	10	26	12	16	50	59	76	35	5
5, 11	Celbridge,	158	130	14	4	1	1	.	20	2	3	4	9	11	9	10	21	22	14	4	1
199	Claremorris,	301	182	25	5	1	.	.	31	4	4	7	5	14	9	9	25	34	27	11	2
181	Clifden,	224	141	12	2	2	1	.	17	2	1	3	6	14	4	14	14	25	27	12	2
107	Clogheen,	171	137	23	1	.	1	2	27	7	1	8	4	9	5	6	16	27	19	6	2

IRELAND.—DEATHS at different AGES registered in the year 1900—in the SUPERINTENDENT REGISTRARS' DISTRICTS.—FEMALES

Number or Numbers of Union in preceding Abstract.	SUPERINTENDENT REGISTRARS' DISTRICTS.	FEMALES.																			
		TOTAL BIRTHS.	TOTAL DEATHS.	AGES AT DEATH.																	
				Under 1 year.	1	2	3	4	Under 5 years.	5–	10–	15–	20–	25–	35–	45–	55–	65–	75–	85–	95 and upwards.
41	Abbeyleix,	151	160	17	1	3	.	.	21	3	1	2	4	6	7	16	16	32	36	13	3
121	Antrim,	347	305	31	7	3	3	3	47	7	7	7	15	20	22	24	33	55	48	17	3
30, 33	Ardee,	124	129	5	3	.	1	2	11	3	1	6	5	4	8	6	21	28	26	9	1
129	Armagh,	458	527	48	9	4	2	2	65	13	11	17	14	36	37	50	84	94	77	20	9
46, 203	Athlone,	239	211	20	8	3	7	1	39	6	5	6	7	10	12	17	22	39	29	17	2
9, 42	Athy,	239	265	27	9	5	3	3	47	11	9	11	7	20	13	17	30	36	44	14	6
134	Bailieborough,	146	141	10	3	2	2	.	17	3	2	2	2	8	8	13	26	29	22	7	2
195	Ballina,	219	146	20	3	1	3	1	28	1	2	2	.	8	10	12	17	21	31	11	3
180, 204	Ballinasloe,	193	193	11	5	1	.	1	18	5	.	6	12	18	17	15	27	33	30	10	2
196	Ballinrobe,	197	181	11	1	3	.	.	15	2	3	10	4	17	7	15	29	25	37	14	3
122	Ballycastle,	114	150	12	2	3	.	.	17	1	.	2	4	8	7	9	16	26	42	13	5
27, 47	Ballymahon,	86	125	14	2	.	1	.	17	1	2	3	4	3	8	5	16	22	32	8	4
123	Ballymena,	582	548	57	15	8	4	6	90	8	14	25	24	39	27	34	52	103	89	37	6
124	Ballymoney,	315	297	19	7	1	4	1	32	3	4	10	14	15	9	21	39	51	67	30	2
141, 159, 190	Ballyshannon,	196	203	13	.	2	2	1	18	4	1	3	4	18	11	17	33	44	37	12	1
61	Ballyvaghan,	41	47	2	.	1	.	.	3	2	1	1	.	3	2	3	4	4	15	8	1
4	Balrothery,	188	184	28	3	3	1	5	40	5	6	9	7	12	6	12	25	30	28	3	1
1, 10, 56	Baltinglass,	159	137	11	1	.	1	1	14	2	.	5	4	8	5	12	17	22	30	17	1
130, 151	Banbridge,	489	508	38	10	9	11	2	70	14	17	16	32	39	27	37	66	78	87	22	3
70	Bandon,	159	169	12	3	2	.	3	20	6	3	10	6	13	8	11	19	33	29	10	1
71	Bantry,	149	112	10	3	1	3	.	17	2	2	3	.	12	7	5	9	18	24	11	2
135, 191	Bawnboy,	178	144	9	1	2	.	.	12	4	4	11	2	9	6	8	24	32	17	14	1
125, 152	Belfast,	5,727	4,325	811	276	110	63	43	1,303	122	84	177	202	450	399	471	507	382	181	45	2
197	Belmullet,	173	87	16	1	2	2	.	21	4	.	2	.	7	4	7	13	11	12	3	3
22, 102	Birr,	215	236	26	3	4	4	1	38	2	2	7	7	15	16	21	23	42	42	14	7
103	Borrisokane,	73	72	4	.	1	2	.	7	.	.	4	5	3	4	5	4	14	19	7	.
205, 210	Boyle,	269	181	14	2	2	.	.	18	5	1	8	10	15	8	12	25	31	39	7	2
88	Cahersiveen,	277	123	12	4	1	3	.	20	.	1	4	1	9	8	8	9	13	34	12	4
14, 104	Callan,	150	154	22	5	.	2	2	31	8	3	4	4	4	4	8	13	35	32	7	1
2, 43	Carlow,	368	348	24	6	6	1	.	37	6	8	11	13	16	23	24	70	65	47	24	4
168	Carrickmacross,	153	141	15	1	1	.	2	19	3	2	5	1	6	14	6	26	22	26	10	1
192, 206	Carrick-on-Shan.,	184	144	10	2	4	1	2	19	3	2	3	5	5	8	3	20	34	27	14	1
15, 105, 114	Carrick on-Suir,	202	194	22	7	1	9	2	41	5	5	4	3	16	6	12	26	40	24	12	.
106	Cashel,	184	199	28	5	7	1	.	41	3	1	4	5	10	12	7	22	43	33	14	4
198	Castlebar,	241	187	11	5	6	3	.	25	3	4	6	10	17	9	12	24	31	31	13	2
131, 169	Castleblayney,	254	285	24	6	1	2	2	35	6	3	10	4	11	12	22	43	65	52	20	2
16	Castlecomer,	98	106	13	5	2	1	.	21	3	4	4	1	2	5	5	15	24	13	8	1
173	Castlederg,	95	104	7	1	2	.	3	13	3	.	3	3	10	2	6	14	22	21	6	1
207	Castlereagh,	313	228	16	5	1	4	1	27	.	4	6	10	18	13	16	32	48	43	11	.
72	Castletown,	135	92	7	1	3	3	.	14	2	7	3	2	8	5	8	9	7	18	9	.
136	Cavan,	355	297	29	16	8	1	3	57	4	3	6	12	15	9	17	34	57	61	15	7
5, 11	Celbridge,	148	131	12	5	1	3	2	23	2	4	4	6	9	10	14	12	25	16	4	2
199	Claremorris,	304	175	17	1	2	.	2	22	5	5	5	3	6	10	8	33	27	4	4	.
181	Clifden,	231	130	17	2	1	1	.	21	5	.	4	3	6	5	8	17	18	31	7	5
107	Clogheen,	158	150	18	4	5	1	1	29	5	2	9	6	8	7	7	26	24	21	6	.

IRELAND.—DEATHS at different AGES registered in the year 1900—in the SUPERINTENDENT REGISTRARS' DISTRICTS.—MALES—*continued.*

Number or Numbers of Union in preceding Abstract.	Superintendent Registrars' Districts.	MALES.																			
		Total Births.	Total Deaths.	Ages at Death.																	
				Under 1 year.	1	2	3	4	Under 5 years.	5–	10–	15–	20–	25–	35–	45–	55–	65–	75–	85–	95 and upwards.
174	Clogher.	123	136	5	1	2	..	.	8	7	1	3	5	8	9	13	13	32	18	15	4
73	Clonakilty,	192	199	19	4	2	..	1	26	4	1	7	10	15	7	16	13	32	50	16	2
160, 170	Clones,	161	145	13	5	3	1	3	25	3	2	5	5	7	8	8	18	25	25	10	4
108, 115	Clonmel,	194	224	26	12	4	2	3	47	2	6	12	7	15	21	15	29	37	23	7	3
164	Coleraine,	362	284	41	8	3	1	3	56	3	3	7	12	17	12	24	29	38	51	29	3
175	Cookstown,	261	249	19	11	1	4	.	35	5	7	5	11	7	8	13	30	45	57	20	6
137, 171	Cootehill,	209	173	7	1	2	..	1	11	3	1	4	5	4	8	9	29	42	36	17	4
74	Cork,	1,561	1,522	225	64	31	23	17	360	48	35	55	61	156	137	162	207	191	79	29	2
62	Corrofin,	43	50	2	.	..	..	.	2	.	1	1	.	6	2	1	11	10	11	5	.
94	Croom,	108	106	8	.	2	1	.	11	1	1	4	4	8	3	7	7	20	22	18	.
48	Delvin,	76	67	10	2	1	1	.	14	.	1	.	1	1	2	1	10	15	9	12	1
89	Dingle,	296	150	32	5	2	.	.	39	2	3	4	9	14	7	10	14	13	28	5	2
142	Donegal,	229	158	11	8	3	1	2	25	2	3	4	5	10	4	8	14	29	28	18	8
153	Downpatrick,	425	402	43	16	7	2	1	69	12	.	16	16	20	21	29	56	61	66	31	5
31, 34	Drogheda,	280	257	30	6	3	2	2	43	9	2	5	10	20	18	25	35	49	30	10	1
211	Dromore West,	121	106	10	4	.	.	2	16	2	3	4	2	7	3	4	14	18	25	7	1
6	Dublin, North,	2,471	2,122	417	144	55	45	28	689	59	39	54	69	210	237	238	246	171	92	16	2
7	Dublin, South	2,844	2,816	527	155	77	39	32	830	86	44	73	104	244	293	336	333	280	142	45	6
32	Dundalk,	374	300	38	11	2	2	1	54	7	4	7	17	18	19	24	49	58	30	10	3
143	Dunfanaghy,	210	114	17	4	1	2	1	25	3	1	2	4	3	7	2	10	23	23	7	4
176	Dungannon,	350	338	37	8	4	.	3	52	6	4	6	7	14	12	20	52	75	73	15	2
116	Dungarvan,	172	190	32	2	4	.	.	38	5	3	5	3	14	6	17	20	38	27	14	.
75	Dunmanway,	165	129	18	1	2	1	.	22	3	3	3	5	6	5	5	21	17	29	8	2
35	Dunshaughlin,	81	83	11	.	1	1	.	13	3	3	4	2	4	4	8	15	15	7	5	.
12, 23, 36	Edenderry,	144	148	10	5	2	1	4	22	5	1	2	8	7	5	13	21	25	18	19	2
63	Ennis,	196	203	19	3	2	2	1	27	4	2	3	13	9	14	19	33	26	35	13	5
52	Enniscorthy,	332	297	38	8	4	2	1	53	2	5	7	17	14	18	29	35	49	45	20	3
138, 161	Enniskillen,	327	307	35	11	9	3	1	59	2	3	5	12	14	18	12	30	62	58	28	4
64	Ennistimon,	207	199	26	9	1	.	1	37	2	3	6	5	11	6	8	23	29	36	29	4
76	Fermoy,	227	227	31	10	2	5	3	51	2	1	3	12	15	18	12	31	44	23	14	1
182	Galway.	470	369	61	11	8	2	.	82	10	5	5	15	33	22	22	46	65	49	12	3
183	Glennamaddy.	190	125	10	1	1	1	1	14	.	1	1	4	6	6	9	19	24	27	14	.
144	Glenties,	391	224	32	5	9	2	1	49	2	6	8	11	7	10	9	32	32	41	15	2
53	Gorey,	177	163	19	6	2	.	2	29	1	1	4	4	9	7	5	20	35	34	14	.
184	Gort,	123	86	10	1	1	.	2	14	3	3	1	6	6	3	4	10	14	15	5	2
28, 49, 139	Granard,	251	254	18	2	8	2	2	32	2	4	6	10	12	19	13	33	47	42	30	4
145	Inishowen,	334	235	28	3	4	1	2	38	7	4	2	8	14	9	8	34	42	48	20	1
162, 177	Irvinestown,	120	125	4	3	2	.	3	12	2	2	3	7	4	5	3	16	29	24	13	5
77	Kanturk,	280	222	26	4	1	1	1	33	4	3	11	15	10	11	13	27	43	29	21	2
37	Kells,	145	126	8	2	1	1	2	14	3	.	3	6	7	7	5	19	23	27	11	1
96	Kenmare,	167	74	7	3	.	2	1	13	2	2	.	4	5	1	5	8	8	15	9	2
154	Kilkeel,	223	167	23	4	2	3	1	33	10	3	3	6	13	11	8	19	23	24	12	2
17	Kilkenny,	236	236	26	7	4	2	2	41	7	2	5	10	14	14	27	42	46	20	6	2
65	Killadysert,	102	95	19	2	.	3	1	25	.	3	4	2	5	1	4	7	14	21	8	1
200	Killala,	73	41	2	.	1	.	.	3	.	.	..	1	2	4	1	5	15	7	2	1

IRELAND.—DEATHS at different AGES registered in the year 1900—in the SUPERINTENDENT REGISTRARS' DISTRICTS.—FEMALES—*continued.*

Number or Numbers of Union in preceding Abstract.	Superintendent Registrars' Districts.	FEMALES.																			
		Total Births.	Total Deaths.	Ages at Death.																	
				Under 1 year.	1	2	3	4	Under 5 years.	5–	10–	15–	20–	25–	35–	45–	55–	65–	75–	85–	95 and upwards.
174	Clogher,	134	160	12	3	2	1	.	18	3	.	6	4	11	5	11	18	26	41	12	5
73	Clonakilty,	183	178	15	.	1	1	2	19	8	6	11	5	9	5	11	22	33	31	16	2
160, 170	Clones,	159	147	9	2	2	2	.	15	1	1	2	5	5	6	19	18	27	33	12	3
108, 115	Cloumel,	198	233	25	8	9	3	2	47	9	6	4	6	15	13	18	45	32	23	13	2
164	Coleraine,	345	331	29	5	1	4	2	41	7	1	7	14	22	17	25	28		63	32	9
175	Cookstown,	224	277	25	6	4	4	1	40	3	8	6	12	16	12	23	33	39	55	24	6
137, 171	Cootehill,	200	217	13	6	1	1	.	21	2	2	5	10	12	8	23	44	36	35	18	1
74	Cork,	1,508	1,558	158	64	35	27	19	303	60	33	52	61	131	115	162	252	215	120	49	5
62	Corrofin,	46	44	4	.	1	1	2	8	2	.	1	5	3	2	1	1	12	5	3	1
94	Croom,	98	100	19	2	2	.	.	23	2	2	.	3	4	3	6	11	19	18	7	2
48	Delvin,	62	73	1	.	1	.	.	2	1	2	3	5	2	4	6	9	17	15	5	2
89	Dingle,	268	147	22	10	2	2	2	38	1	5	5	4	12	5	9	10	24	27	5	2
142	Donegal,	221	182	18	8	1	1	1	29	6	4	7	8	7	8	10	15	23	44	18	3
153	Downpatrick,	375	476	34	6	5	2	6	53	17	7	13	21	31	22	42	54	87	91	37	1
31, 34	Drogheda,	261	277	28	11	3	1	3	46	9	6	14	10	17	21	22	44	52	32	4	.
211	Dromore West,	127	98	3	1	.	2	.	6	3	1	4	4	10	4	8	8	14	26	8	2
6	Dublin, North,	2,445	2,130	376	128	43	38	24	609	64	53	63	76	164	186	223	284	227	139	42	.
7	Dublin, South,	2,728	2,862	458	147	67	38	26	736	94	61	93	100	206	227	285	373	365	240	77	5
32	Dundalk,	337	327	37	6	5	3	3	54	8	7	16	11	20	18	28	58	60	31	14	2
143	Dunfanaghy,	212	97	13	3	1	.	2	19	1	.	3	2	6	9	1	7	14	24	7	4
176	Dungannon,	298	358	27	6	6	2	2	43	5	4	5	7	13	22	31	48	82	73	23	2
116	Dungarvan,	160	166	16	4	4	4	3	31	3	4	6	5	9	7	8	20	39	28	5	1
75	Dunmanway,	163	123	19	3	2	3	1	28	3	3	1	3	8	5	12	17	14	14	12	3
35	Dunshaughlin,	78	66	6	3	.	1	.	10	.	1	.	3	6	3	6	11	15	7	3	1
12, 23, 36	Edenderry,	145	146	9	2	1	.	1	13	2	3	4	6	10	9	9	20	28	29	10	3
63	Ennis,	230	170	16	9	1	2	.	28	5	3	9	5	12	11	6	20	27	31	12	1
52	Enniscorthy,	304	287	27	12	4	3	2	48	2	5	11	14	11	12	30	45	63	39	5	2
138, 161	Enniskillen,	276	281	12	9	6	6	2	35	3	8	5	14	17	15	20	45	51	44	22	2
64	Ennistimon,	166	146	8	6	1	1	.	16	4	3	3	3	7	7	10	13	22	38	17	3
76	Fermoy,	229	224	23	5	4	4	2	38	2	11	5	10	13	10	13	41	33	34	12	3
182	Galway,	425	369	41	14	2	8	7	72	10	9	22	13	22	16	20	43	65	60	15	2
183	Glennamaddy,	179	120	3	1	.	1	.	5	2	1	4	2	8	9	8	19	22	28	11	1
144	Glenties,	342	271	30	12	.	2	1	45	7	8	11	5	21	12	16	39	36	48	16	7
53	Gorey,	138	128	11	1	2	2	1	17	2	4	7	3	5	13	6	15	22	24	10	.
184	Gort,	105	98	5	9	.	2	.	16	2	.	1	1	4	5	6	8	18	26	10	1
28, 49, 139	Granard,	214	225	13	9	7	1	4	34	6	3	1	5	7	15	14	30	36	52	18	4
145	Inishowen,	300	261	17	6	8	2	.	33	6	5	7	13	15	15	29	37	37	39	18	7
162, 177	Irvinestown,	122	119	8	.	.	1	1	10	5	1	4	2	4	10	4	10	24	27	11	7
77	Kanturk,	245	245	27	7	.	4	2	40	9	9	9	6	12	8	20	31	46	33	18	4
37	Kells,	107	92	7	6	.	.	.	13	2	1	3	1	4	6	14	16	15	9	7	1
90	Kenmare,	170	68	10	4	.	4	1	19	.	.	1	4		2	2	7	11	10	5	2
154	Kilkeel,	205	207	16	2	4	4	4	30	8	6	7	3	6	7	9	28	44	42	13	4
17	Kilkenny,	274	249	23	7	5	5	2	42	10	6	7	12	9	16	18	33	55	30	8	3
65	Killadysert,	88	87	5	1	1	1	.	8	1	1	.	1	7	7	8	15	14	17	5	3
200	Killala,	80	51	8	1	.	.	.	9	1	1	1	4	3	2	4	5	5	11	4	1

IRELAND.—DEATHS at different AGES registered in the year 1900—in the SUPERINTENDENT REGISTRARS' DISTRICTS.—MALES—*continued.*

Number or Numbers of Union in preceding Abstract.	SUPERINTENDENT REGISTRARS' DISTRICTS.	MALES.																				
		TOTAL BIRTHS.	TOTAL DEATHS.	AGES AT DEATH.																		
				Under 1 year.	1	2	3	4	Under 5 years.	5–	10–	15–	20–	25–	35–	45–	55–	65–	75–	85–	95 and upwards.
91	Killarney,	396	328	36	8	3	3	2	52	8	4	6	11	37	16	16	38	47	63	24	6
117	Kilmacthomas,	71	78	17	2	1	1	1	22	1	1	2	1	5	1	3	9	14	15	3	1
78, 95	Kilmallock,	285	277	37	7	5	1	.	50	8	3	10	14	18	14	19	34	46	43	15	3
66	Kilrush,	262	233	17	6	4	2	.	29	2	4	5	11	15	12	11	26	35	55	23	5
79	Kinsale,	151	158	20	2	3	.	.	25	2	3	9	12	8	12	10	18	23	27	8	1
126	Larne,	422	299	31	7	5	5	.	48	8	6	14	19	22	22	19	37	43	50	11	.
146	Letterkenny,	145	136	13	6	2	3	.	24	1	2	3	5	8	7	9	25	24	20	7	1
165	Limavady,	243	181	25	3	4	.	3	35	3	1	5	10	10	3	13	28	26	32	11	4
67, 96	Limerick,	809	726	130	21	15	10	5	181	20	19	16	30	64	60	72	85	90	68	20	1
127, 155	Lisburn,	571	463	88	9	5	4	.	106	8	8	12	17	24	30	37	61	86	59	14	1
118	Lismore,	137	114	12	9	2	1	1	25	2	.	1	5	5	3	9	18	15	23	7	1
163	Lisnaskea,	185	158	13	5	1	2	1	22	5	4	2	5	10	6	4	17	32	29	15	7
92, 97	Listowel,	412	329	55	8	7	3	2	75	10	4	9	19	20	16	12	37	49	38	32	8
147, 166	Londonderry,	792	552	87	24	10	6	3	130	16	10	12	19	35	36	50	77	90	57	18	2
29	Longford,	240	219	23	2	7	7	1	40	5	1	6	14	11	10	15	29	44	24	15	5
185	Loughrea,	203	156	17	2	.	2	1	22	2	3	1	4	9	11	10	19	21	35	14	5
128, 132, 156	Lurgan,	707	511	99	22	9	6	3	139	9	10	17	20	27	32	27	63	74	66	25	2
80	Macroom,	256	199	29	3	1	.	2	35	4	3	5	10	14	7	12	30	27	35	14	3
167	Magherafelt,	373	367	35	3	8	6	6	58	6	8	21	17	19	15	17	39	54	66	42	5
81	Mallow,	255	217	24	5	4	.	3	36	7	7	5	14	15	14	11	23	43	30	8	4
193	Manorhamilton,	266	189	13	2	3	2	.	20	6	1	5	6	18	8	10	27	28	42	11	7
82	Middleton,	193	189	22	3	1	1	1	28	7	6	7	6	14	13	14	29	27	30	8	.
148	Millford,	223	157	14	2	4	.	2	22	.	6	5	4	13	7	12	26	29	24	8	1
83	Millstreet,	116	97	4	3	1	.	.	8	4	1	1	6	11	4	4	11	12	28	4	3
84, 98	Mitchelstown,	147	138	25	2	2	2	.	31	.	2	2	4	6	12	9	14	25	23	7	3
194	Mohill,	208	168	16	8	1	1	2	28	2	2	6	2	6	6	8	18	40	35	12	3
172	Monaghan,	289	318	29	8	6	2	3	48	5	3	6	15	15	17	24	35	71	54	21	4
186	Mountbellew,	187	97	12	1	.	1	.	14	.	2	2	3	8	8	8	15	14	16	4	3
24, 44	Mountmellick,	303	278	18	6	2	4	2	32	4	4	4	9	19	19	24	43	43	52	22	3
50	Mullingar,	267	297	26	5	4	4	.	39	5	6	5	11	28	18	21	49	46	48	19	2
13, 57	Naas,	360	350	46	10	5	3	3	67	5	4	14	8	36	36	25	39	54	43	15	4
38	Navan,	133	151	11	3	2	1	2	19	1	2	6	6	4	9	12	36	22	24	9	1
109	Nenagh,	243	195	20	5	2	3	3	33	4	1	8	11	13	7	12	25	34	30	13	4
99	Newcastle,	261	213	32	5	2	.	1	40	5	2	8	12	10	9	12	19	39	36	15	6
3, 18, 54	New Ross,	302	283	34	6	5	4	2	51	3	5	10	10	12	13	25	39	50	42	21	2
133, 157	Newry,	640	504	56	16	7	3	4	86	10	14	18	22	34	31	30	60	93	73	30	3
158	Newtownards,	521	371	63	9	4	4	6	86	12	8	8	14	21	16	23	37	72	56	16	2
39, 140	Oldcastle,	158	129	11	2	1	.	.	14	7	2	3	5	12	7	12	17	16	23	11	.
178	Omagh,	382	402	37	7	6	3	4	57	4	6	8	12	23	22	27	59	74	82	24	4
187	Oughterard,	238	123	15	5	2	1	.	23	7	3	2	4	8	2	8	16	17	23	7	3
188	Portumna,	89	86	9	4	2	.	.	15	1	1	5	2	6	3	.	9	18	13	10	3
8, 58	Rathdown,	591	553	103	24	8	13	10	158	13	14	13	15	38	41	52	73	66	52	17	1
59	Rathdrum,	337	281	27	7	7	1	3	45	4	5	5	12	14	23	20	40	62	37	14	.
100	Rathkeale,	168	147	16	3	1	2	5	27	2	1	2	2	11	4	7	15	20	34	20	2
208	Roscommon,	157	129	7	4	2	1	2	16	5	3	5	3	3	4	7	15	23	29	16	.

IRELAND.—DEATHS at different Ages registered in the year 1900—in the Superintendent Registrars' Districts.—Females—*continued.*

Number or Numbers of Union in preceding Abstract.	Superintendent Registrars' Districts.	Females. Total Births.	Total Deaths.	Ages at Death. Under 1 year.	1	2	3	4	Under 5 years.	5–	10–	15–	20–	25–	35–	45–	55–	65–	75–	85–	95 and upwards.
91	Killarney,	438	310	30	2	3	4	1	40	7	11	11	6	19	21	24	27	69	47	23	5
117	Kilmacthomas,	77	87	9	2	1	1	.	13	2	1	.	5	3	5	5	5	23	21	3	1
78, 95	Kilmallock,	302	261	30	5	4	.	1	40	3	2	6	8	18	12	19	32	57	42	20	2
66	Kilrush,	256	262	20	6	5	4	1	36	6	6	4	9	19	6	6	23	31	78	31	7
79	Kinsale,	187	177	25	5	1	.	.	31	4	6	12	7	11	9	6	19	25	35	10	2
126	Larne,	379	304	37	15	7	6	4	69	11	10	14	14	21	20	11	36	42	41	12	3
146	Letterkenny,	143	141	18	1	3	1	.	23	5	2	3	7	5	10	10	19	27	17	11	2
165	Limavady,	201	201	12	3	2	2	1	20	4	6	6	7	19	8	17	19	32	45	15	3
67, 96	Limerick,	771	770	95	28	12	9	8	152	24	17	21	31	64	51	78	122	109	72	26	3
127, 155	Lisburn,	539	516	57	9	4	5	3	78	11	8	22	21	51	32	49	87	76	66	13	2
118	Lismore,	118	114	11	2	1	3	1	18	4	3	8	2	10	3	7	14	16	20	7	2
163	Lisnaskea,	166	138	12	..	1	2	1	16	2	.	.	1	9	11	10	14	29	32	10	4
92, 97	Listowel,	402	347	33	10	7	5	9	64	4	13	13	23	19	11	22	29	46	69	24	10
147, 166	Londonderry,	740	633	70	21	8	7	6	112	16	12	27	24	56	31	76	98	101	56	22	2
29	Longford,	235	213	16	7	2	1	1	27	8	11	4	6	13	10	16	26	39	41	11	1
185	Loughrea,	192	136	8	2	4	.	1	15	4	3	4	3	10	8	9	15	25	28	10	2
28, 132, 156	Lurgan,	679	608	72	26	14	12	5	129	21	23	29	21	44	42	58	82	84	55	18	3
80	Macroom,	248	170	17	5	1	1	2	26	5	3	6	2	11	11	10	26	25	30	9	6
167	Magherafelt,	348	417	32	9	3	5	3	52	5	2	16	12	22	20	31	46	90	81	32	8
81	Mallow,	228	214	23	8	5	2	1	39	4	5	7	6	8	18	11	27	49	31	8	1
193	Manorhamilton	217	169	11	2	1	.	1	15	6	6	5	8	11	10	12	16	29	38	8	5
82	Middleton,	210	176	20	2	4	1	4	31	5	10	9	6	6	13	9	23	31	26	7	.
148	Millford,	197	158	8	5	5	2	1	21	5	6	3	8	8	10	23	16	21	22	11	4
83	Millstreet,	125	95	12	1	3	.	.	16	3	3	4	2	5	8	3	9	19	15	6	2
84, 98	Mitchelstown,	152	112	19	3	1	.	1	24	.	3	4	3	5	6	5	20	20	19	3	.
194	Mohill,	165	150	13	5	.	1	3	22	5	1	4	1	6	16	9	23	36	16	8	3
172	Monaghan,	228	321	24	14	4	2	1	45	6	4	11	14	19	20	27	43	63	49	15	5
186	Mountbellew,	181	124	9	2	4	3	2	20	4	1	6	2	4	9	5	15	21	25	9	3
24, 44	Mountmellick,	270	284	13	6	4	2	2	27	5	6	4	15	12	20	20	38	59	47	26	5
50	Mullingar,	240	285	26	5	3	.	2	36	5	6	1	10	18	13	24	43	58	47	18	6
13, 57	Naas,	352	314	28	8	4	3	4	47	12	5	8	12	20	17	26	33	63	46	24	1
38	Navan,	146	140	12	3	1	.	2	18	4	4	4	4	10	8	17	24	21	20	6	.
109	Nenagh,	237	167	13	3	3	1	.	20	4	8	2	6	10	6	13	19	27	32	17	3
99	Newcastle,	231	243	25	9	4	1	2	41	6	4	6	4	10	9	12	24	50	53	20	4
3, 18, 54	New Ross,	311	311	30	9	6	1	1	47	4	7	13	11	22	19	22	48	43	47	26	2
133, 157	Newry,	524	569	37	8	5	4	4	58	11	11	25	24	27	45	49	88	112	84	29	6
158	Newtownards,	499	451	41	9	12	5	3	70	7	12	20	18	33	24	33	50	84	68	31	1
39, 140	Oldcastle,	129	157	13	1	1	1	1	17	6	4	6	2	7	10	10	24	28	27	14	2
178	Omagh,	343	416	24	9	4	2	1	40	5	5	10	20	34	28	41	56	73	78	21	5
187	Oughterard,	230	125	14	4	1	.	.	19	4	2	3	6	15	2	9	12	16	29	8	.
188	Portumna,	77	95	8	7	4	.	.	19	1	1	3	3	9	3	5	7	16	17	10	1
8, 58	Rathdown,	567	599	72	24	12	8	9	125	12	8	21	22	34	45	56	88	95	57	29	7
59	Rathdrum,	295	285	24	6	5	3	7	45	3	5	13	12	17	18	23	42	42	44	17	1
100	Rathkéale,	131	149	18	2	3	1	1	25	4	2	6	7	10	4	15	16	21	23	9	7
208	Roscommon,	124	134	8	1	3	.	1	13	2	4	5	3	10	6	9	9	22	37	10	4

IRELAND.—DEATHS at different AGES registered in the year 1900—in the SUPERINTENDENT REGISTRARS' DISTRICTS.—MALES—*continued.*

Number or Numbers of Union in preceding Abstract.	SUPERINTENDENT REGISTRARS' DISTRICTS.	MALES.																			
		TOTAL BIRTHS.	TOTAL DEATHS.	AGES AT DEATH.																	
				Under 1 year.	1	2	3	4	Under 5 years.	5–	10–	15–	20–	25–	35–	45–	55–	65–	75–	85–	95 and upwards.
25, 45, 110	Roscrea,	182	139	23	5	2	.	1	31	3	.	6	4	7	3	7	15	28	23	10	2
68	Scarriff,	115	71	10	2	.	3	1	16	.	.	2	1	2	3	3	7	11	16	7	3
60	Shillelagh,	87	79	12	1	1	.	.	14	1	1	1	4	2	2	6	10	10	17	9	2
85	Skibbereen,	279	204	36	7	4	3	2	52	1	5	9	11	17	13	8	11	25	32	16	4
86	Skull,	85	77	8	1	1	2	.	12	.	1	6	4	3	2	3	10	11	12	10	3
212	Sligo,	423	351	37	8	5	3	3	56	10	3	9	9	21	19	26	31	66	68	28	5
149, 179	Strabane,	430	342	51	7	4	5	2	69	12	10	7	19	19	14	24	50	54	48	15	1
150	Stranorlar,	132	137	12	2	1	.	1	16	.	1	4	2	6	4	13	13	31	24	16	7
209	Strokestown,	114	152	10	3	2	.	.	15	3	2	2	7	8	4	4	16	31	38	22	.
201	Swineford,	571	333	49	13	.	5	4	71	8	4	9	17	18	12	10	51	68	42	18	5
19	Thomastown,	126	129	18	3	4	1	.	26	4	.	.	3	8	9	11	18	23	15	10	2
111	Thurles,	235	218	28	5	6	2	1	42	5	2	3	9	16	11	5	22	35	37	26	5
101, 112	Tipperary,	370	289	42	6	1	5	1	55	4	1	6	9	24	13	14	31	61	44	23	4
213	Tobercurry,	201	122	16	1	3	1	.	21	3	.	2	2	5	3	14	12	22	24	13	1
93	Tralee,	513	350	56	11	4	4	1	76	4	5	15	11	27	15	26	40	54	51	21	5
40	Trim,	128	148	11	4	1	4	1	21	1	1	8	8	3	9	18	18	28	19	11	3
189	Tuam,	319	243	30	6	3	1	.	40	5	5	3	6	19	12	8	31	34	54	22	4
69	Tulla,	79	87	5	1	1	1	2	10	1	2	.	4	6	3	6	9	14	25	5	2
26, 51	Tullamore,	221	246	24	7	5	1	.	37	.	4	5	7	15	12	16	41	47	36	24	2
20, 113	Urlingford,	71	76	13	1	.	.	.	14	1	2	2	1	8	3	1	15	11	10	8	.
21, 119	Waterford,	555	484	82	13	15	8	10	128	13	14	15	16	36	33	49	50	75	32	23	.
202	Westport,	426	248	37	4	4	5	1	51	10	2	5	14	20	10	14	20	31	49	16	6
55	Wexford,	378	303	45	8	4	1	.	58	5	9	6	10	19	16	17	48	45	52	13	5
87, 120	Youghal,	140	115	18	3	1	.	.	22	.	1	1	9	7	2	4	15	22	23	6	3

IRELAND.—DEATHS at different AGES registered in the year 1900—in the SUPERINTENDENT REGISTRARS' DISTRICTS.—FEMALES—*continued.*

Number or Numbers of Union in preceding Abstract.	SUPERINTENDENT REGISTRARS' DISTRICTS.	FEMALES.																			
		TOTAL BIRTHS.	TOTAL DEATHS.	AGES AT DEATH.																	
				Under 1 year.	1	2	3	4	Under 5 years.	5–	10–	15–	20–	25–	35–	45–	55–	65–	75–	85–	95 and upwards.
25, 45, 110	Roscrea,	152	158	18	2	1	.	.	21	2	.	1	4	9	8	13	18	23	42	13	4
68	Scarriff,	103	77	7	.	2	3	2	14	5	2	.	3	2	2	5	8	12	17	7	.
60	Shillelagh,	99	73	7	.	.	.	.	7	1	2	3	3	1	3	6	8	17	12	7	3
85	Skibbereen,	262	173	26	2	2	1	3	34	6	7	2	3	17	6	13	14	19	36	12	4
86	Skull,	91	74	9	3	1	1	.	14	.	2	1	5	7	1	1	6	14	14	7	2
212	Sligo,	412	346	21	10	9	2	2	44	7	8	18	8	30	19	35	38	54	58	21	6
149, 179	Strabane,	401	350	36	7	2	5	5	55	10	8	21	12	27	22	32	42	55	48	17	1
150	Stranorlar,	140	98	7	1	2	.	.	10	1	1	1	1	6	9	5	18	20	18	7	1
209	Strokestown,	126	155	13	2	4	.	.	19	3	3	7	7	7	4	5	18	32	35	13	2
201	Swineford,	584	360	41	8	9	4	3	65	6	10	20	15	21	14	32	52	59	50	14	2
19	Thomastown,	113	138	17	2	2	3		24	1	4	5	2	4	4	11	22	32	21	5	3
111	Thurles,	240	229	23	6	2	4	2	37	3	8	10	8	13	11	11	25	29	58	13	3
101, 112	Tipperary,	298	256	30	4	3	3	3	43	6	5	8	14	14	12	23	35	39	35	21	1
213	Tobercurry,	162	169	11	4	1	1	1	18	6	2	4	4	12	6	16	18	37	33	12	1
93	Tralee,	477	329	31	12	10	5	3	61	11	2	17	12	21	14	24	30	43	66	23	5
40	Trim,	119	167	9	5	1	1	1	17	1	4	4	10	7	10	11	26	37	23	14	3
189	Tuam,	303	302	28	4	6	3	2	43	10	4	13	6	14	24	9	36	59	63	18	3
69	Tulla,	97	72	6	1	1	.	1	9	2	4	2	.	4	1	4	9	8	17	8	4
26, 51	Tullamore,	229	225	20	6	4	3	.	33	3	7	9	6	14	6	16	30	46	27	23	5
20, 113	Urlingford,	101	95	10	2	3	.	.	15	2	2	2	3	7	5	5	10	17	18	8	1
21, 119	Waterford,	536	531	65	21	6	7	4	103	18	19	21	18	30	36	47	85	72	58	23	1
202	Westport,	435	261	34	2	4	6	.	46	6	6	8	8	20	10	12	22	48	53	18	4
55	Wexford,	335	377	28	5	6	3	2	44	10	8	14	11	22	17	43	50	68	67	22	1
87, 120	Youghal,	130	148	15	3	1	1	1	21	6	2	5	2	9	10	13	26	26	21	5	2

IRELAND.—CAUSES of DEATH at different Periods of Life in the Year 1900.—Males.

Class.	CAUSES OF DEATH.	MALES.																				
		All Ages.	Ages at Death.																			
			0–3 Months.	3–6 Months.	6–12 Months.	Total under 1 year.	1	2	3	4	Total under 5 years.	5–	10–	15–	20–	25–	35–	45–	55–	65–	75–	85–
	ALL CAUSES,	42953	3508	1121	1512	6141	1424	752	475	361	9153	950	720	1203	1658	2979	2631	3128	5352	6573	5832	23
	(Classes.)																					
I.	SPECIFIC FEBRILE OR ZYMOTIC DISEASES,	4832	285	290	386	961	337	205	128	109	1740	241	115	143	190	261	221	298	529	601	389	
II.	PARASITIC DISEASES,	12	2	.	.	2	3	1	.	.	6	.	3	.	.	.	1	1	.	1	.	
III.	DIETETIC ,,	140	.	.	.	.	.	.	.	.	.	.	.	.	5	33	45	33	17	6	1	
IV.	CONSTITUTIONAL ,,	8053	105	114	171	390	181	117	80	62	830	241	303	649	958	1624	994	831	761	607	213	
V.	DEVELOPMENTAL ,,	7721	349	10	2	361	3	.	.	.	364	.	1	.	.	.	.	.	152	1526	3415	18
VI.	LOCAL ,,	18360	1223	568	848	2639	789	347	211	149	4135	376	253	340	383	863	1164	1728	3426	3610	1739	3
VII.	VIOLENCE,	1327	47	11	12	70	33	61	40	32	236	71	34	54	104	162	170	143	151	123	59	
VIII.	ILL-DEFINED AND NOT SPECIFIED CAUSES,	2508	1497	128	93	1718	78	21	16	9	1842	21	11	17	18	36	36	94	316	99	16	
	(Orders.)																					
I.	1. Miasmatic Diseases,	3735	105	99	192	396	232	171	120	90	1009	215	94	130	176	225	191	256	452	542	351	
	2. Diarrhœal ,,	913	152	187	186	525	101	33	6	18	683	22	9	5	9	18	15	18	51	44	31	
	3. Malarial ,,	7	.	.	.	.	.	.	.	.	.	.	.	.	.	1	.	2	4	.	.	
	4. Zoogenous ,,	.	.	.	.	.	.	.	.	.	.	.	.	.	.	.	.	.	.	.	.	
	5. Venereal ,,	42	17	1	5	23	1	.	.	.	24	.	2	.	1	4	6	2	2	.	1	
	6. Septic ,,	135	11	3	3	17	3	1	2	1	24	4	10	8	4	13	9	20	20	15	6	
II.	Parasitic ,,	12	2	.	.	2	3	1	.	.	6	.	3	.	.	.	1	1	.	1	.	
III.	Dietetic ,,	140	.	.	.	.	.	.	.	.	.	.	.	.	5	33	45	33	17	6	1	
IV.	Constitutional ,,	8053	105	114	171	390	181	117	80	62	830	241	303	49	958	1624	994	831	761	607	213	
V.	Developmental ,,	7721	349	10	2	361	3	.	.	.	364	.	1	.	.	.	.	.	152	1526	3415	18
VI.	1. Diseases of Nervous System,	4029	672	201	212	1085	204	68	55	38	1450	127	92	95	86	194	208	262	582	577	301	
	2. ,, Organs of Special Sense,	25	.	1	1	2	4	.	.	.	6	2	1	5	1	.	3	1	3	2	1	
	3. ,, Circulatory System,	3360	8	1	3	12	.	1	5	1	19	26	41	62	71	186	245	422	855	918	435	
	4. ,, Respiratory System,	7599	400	297	530	1227	507	238	120	80	2172	147	50	101	128	289	443	663	1333	1452	674	13
	5. ,, Digestive System,	1967	123	66	96	285	64	31	23	25	428	53	36	46	[illegible]	103	153	231	386	336	128	
	6. ,, Lymphatic System & Ductless Glands,	27	.	.	.	.	1	.	.	.	1	2	4	1	1	.	3	8	2	5	.	
	7. ,, Urinary System,	1120	9	1	4	14	5	4	6	4	33	8	18	18	23	66	87	127	226	288	179	
	8. ,, Reproductive System:																					
	(a) ,, Organs of Generation,	9	1	1	.	2	.	.	.	.	2	.	.	.	1	2	.	1	.	3	.	
	(b) ,, Parturition,	.	.	.	.	.	.	.	.	.	.	.	.	.	.	.	.	.	.	.	.	
	9. ,, Organs of Locomotion,	140	1	.	.	1	1	3	1	1	7	10	10	11	14	18	16	8	19	19	7	
	10. ,, Integumentary System	84	9	.	2	11	3	2	1	.	17	1	1	1	2	5	6	5	20	10	14	
VII.	1. Accident or Negligence,	1195	40	11	9	60	32	61	40	32	225	71	33	53	94	143	140	125	131	109	52	1
	2. Homicide,	47	7	.	3	10	1	.	.	.	11	.	1	1	5	6	5	7	4	4	3	
	3. Suicide,	84	.	.	.	.	.	.	.	.	.	.	.	.	5	13	25	11	16	9	4	1
	4. Execution,	1	.	.	.	.	.	.	.	.	.	.	.	.	.	.	.	.	.	1	.	
VIII.	Ill-defined and not Specified Causes,	2508	1497	128	93	1718	78	21	16	9	1842	21	11	17	18	36	36	94	316	99	16	2

IRELAND.—CAUSES of DEATH at different Periods of Life in the Year 1900.—Females.

	CAUSES OF DEATH.	FEMALES.																					
			AGES AT DEATH.																				
		All Ages.	0–3 Months.	3–6 Months.	6–12 Months.	Total under 1 year.	1	2	3	4	Total under 5 years.	5–	10–	15–	20–	25–	35–	45–	55–	65–	75–	85–	95 and upwards.
	ALL CAUSES, ...	44653	2715	867	1365	4,947	1440	739	516	366	8008	1114	937	1514	1601	3045	2753	3666	5790	7076	6396	2310	443
	(CLASSES.)																						
I.	SPECIFIC FEBRILE OR ZYMOTIC DISEASES, .	5331	238	214	403	855	431	198	145	111	1740	291	149	175	184	336	269	353	640	694	393	95	12
II.	PARASITIC DISEASES, .	25	7	..	.	7	3	1	4	3	18	6	.	.	.	1	.	.	..	..	.	.	..
III.	DIETETIC „ .	42	..	.	..	..	..	.	..	...	.	.	.	..	.	7	15	8	9	3	.	..	.
IV.	CONSTITUTIONAL „ .	8850	74	84	153	311	184	125	97	86	803	316	524	997	970	1615	1017	983	835	528	218	39	5
V.	DEVELOPMENTAL „ .	9226	282	5	10	297	2	2	.	..	301	1	1	..	.	..	...	.	323	2159	4155	1883	403
VI.	LOCAL „ .	18145	922	446	712	2080	720	341	207	135	3483	419	230	307	416	1006	1357	2103	3515	3471	1548	270	20
VII.	VIOLENCE, ...	688	61	6	10	77	31	38	47	26	219	50	13	19	18	51	31	54	61	84	65	20	3
VIII.	ILL-DEFINED AND NOT SPECIFIED CAUSES, .	2346	1131	112	77	1320	69	34	16	5	1444	31	20	16	13	29	64	165	407	137	17	3	...
	(ORDERS.)																						
I.	1. MIASMATIC DISEASES, .	4079	96	67	205	368	295	175	121	92	1051	261	137	168	146	184	163	313	564	625	364	93	10
	2. DIARRHŒAL „ . .	859	117	133	192	442	132	21	22	17	634	21	5	3	9	9	19	28	51	53	24	2	1
	3. MALARIAL „ . .	2	..	...	...	...	..	...	...	...	...	..	...	...	.	.	2	...	..	...	.	.	...
	4. ZOOGENOUS „ . .	...	..	..	..	..	...	...	...	...	..	..	...	...	..	...	.	.	...	..	..	.	.
	5. VENEREAL „ . .	43	15	7	3	25	2	1	1	1	30	..	...	..	2	4	5	1	...	1	..	.	.
	6. SEPTIC, „ . .	348	10	7	3	20	2	1	1	1	25	9	7	4	27	139	80	11	25	15	5	..	1
II.	PARASITIC „ . .	25	7	.	.	7	3	1	4	3	18	6	.	.	.	1	.	.	.	.	.	.	.
III.	DIETETIC „ . .	42	..	..	..	.	.	.	.	.	...	.	.	.	.	7	15	8	9	3	.	.	.
IV.	CONSTITUTIONAL „ . .	8850	74	84	153	311	184	125	97	86	803	316	524	997	970	1615	1017	983	835	528	218	39	5
V.	DEVELOPMENTAL „ . .	9226	282	5	10	297	2	2	...	...	301	1	1	...	...	...	...	...	323	2159	4155	1883	403
VI.	1. DISEASES OF NERVOUS SYSTEM,	3682	505	163	184	852	135	73	57	37	1154	116	68	76	69	148	229	328	523	594	304	69	4
	2. „ ORGANS OF SPECIAL SENSE,	18	1	.	..	1	2	1	...	.	4	1	2	2	1	3	1	2	1	.	1	.	.
	3. „ CIRCULATORY SYSTEM, .	3682	6	1	1	8	3	6	2	4	23	29	47	74	93	210	307	589	921	946	391	50	2
	4. „ RESPIRATORY SYSTEM, .	7558	314	234	433	981	489	230	120	77	1897	190	56	64	89	221	363	766	1508	1547	707	137	13
	5. „ DIGESTIVE SYSTEM, .	1861	88	41	91	220	74	27	25	11	357	56	30	49	74	117	158	249	370	288	105	7	1
	6. „ LYMPHATIC SYSTEM AND DUCTLESS GLANDS, .	52	.	.	...	...	1	...	...	1	2	3	1	3	6	8	13	8	3	2	3	.	.
	7. „ URINARY SYSTEM, .	567	2	2	1	5	5	2	6	4	19	15	13	24	22	63	83	96	136	61	30	5	.
	8. „ REPRODUCTIVE SYSTEM:-																						
	(a) „ Organs of Generation,	122	1	.	.	1	4	...	...	...	5	.	1	1	8	19	23	33	19	11	2	.	.
	(b) „ Parturition, . .	422	.	.	.	.	...	...	...	...	..	.	.	4	46	196	168	8	.	.	.	.	.
	9. „ ORGANS OF LOCOMOTION,	109	.	.	..	.	3	1	...	1	5	8	12	10	5	19	7	11	21	8	3	.	.
	10. „ INTEGUMENTARY SYSTEM	72	5	5	2	12	4	1	...	...	17	1	...	...	3	2	5	13	13	14	2	2	.
VII.	1. ACCIDENT OR NEGLIGENCE, .	622	47	6	10	63	31	38	47	26	205	49	12	14	14	37	24	44	56	80	65	19	3
	2. HOMICIDE, ...	32	14	.	.	14	..	..	...	...	14	1	.	1	.	6	3	2	3	2	.	.	.
	3. SUICIDE, ...	34	.	.	.	.	..	...	...	...	..	.	1	4	4	8	4	8	2	2	.	1	.
	4. EXECUTION, ...	..	.	..	.	.	..	...	...	...	...	.	..	...	...	...	...	.	.	.	.	.	.
VIII.	ILL-DEFINED AND NOT SPECIFIED CAUSES, ...	2346	1131	112	77	1320	69	34	16	5	1444	31	20	16	13	29	64	165	407	137	17	3	.

IRELAND.—CAUSES of DEATH at different Periods of Life in the Year 1900.—MALES.

Class.	CAUSES OF DEATH.	MALES.																				
		ALL AGES.	AGES AT DEATH.																			
			0–3 Months.	3–6 Months.	6–12 Months.	Total under 1 year.	1	2	3	4	Total under 5 years.	5–	10–	15–	20–	25–	35–	45–	55–	65–	75–	85–
I.	MIASMATIC DISEASES.																					
	Small-pox { Vaccinated,	..	..	..	..	..	..	.	..	..	..	..	..	..	..	..	..	..	.	..	..	..
	Small-pox { Unvaccinated,	..	..	..	..	..	..	.	..	..	..	..	..	..	..	..	..	..	..	..	..	..
	Small-pox { No Statement,	..	..	..	..	..	..	.	..	..	..	..	..	..	..	..	..	..	.	..	..	..
	Chicken-pox,	5	1	..	1	2	2	1	..	.	5	..	.	..	..	..	..	..	..	..	..	..
	Measles,	315	10	10	50	70	88	53	23	18	252	40	12	5	5	..	1	..	..	..	..	..
	Epidemic Rose Rash,	1	..	..	..	..	.	.	..	.	..	..	..	..	1	..	..	..	..	..	..	..
	Scarlet Fever,	108	..	1	7	8	9	7	14	11	49	31	10	11	4	3	..	..	..	..	..	..
	Typhus,	74	..	..	..	..	..	.	1	..	1	2	2	5	14	9	15	9	11	4	2	..
	Relapsing Fever,	..	..	..	..	..	.	..	..	..	..	..	..	..	..	..	..	..	..	..	..	..
	Influenza,	2206	59	46	48	153	39	32	24	9	257	43	21	35	51	92	122	202	418	528	343	85
	Whooping-cough,	286	31	33	69	133	63	42	18	12	268	13	2	1	..	..	2	..	..	..	..	..
	Mumps,	2	..	..	..	..	.	..	1	.	1	.	..	..	..	1	.	..	..	..	..	..
	Diphtheria,	172	2	3	5	10	19	20	23	23	95	49	10	9	3	2	..	1	2	..	1	..
	Cerebro-spinal Fever,	107	..	4	8	12	9	11	7	6	45	18	12	17	6	7	1	..	1	..	..	..
	Simple and ill-defined Fever,	42	1	..	..	1	.	1	2	..	4	3	2	1	8	6	3	10	2	1	2	..
	Enteric Fever,	416	1	2	3	6	3	4	7	11	31	16	23	46	84	105	47	34	18	9	3	..
	Other Miasmatic Diseases,	1	..	..	1	1	..	.	..	..	1	.	..	..	..	..	.	..	.	..	..	.
	DIARRHŒAL DISEASES.																					
	Simple Cholera,	31	7	7	4	18	3	.	.	2	23	1	2	1	.	.	.	1	3	.	..	..
	Diarrhœa, Dysentery,	882	145	180	182	507	98	33	6	16	660	21	7	4	9	18	15	17	48	44	31	7
	MALARIAL DISEASES.																					
	Remittent Fever,	..	..	.	..	..	..	.	..	.	..	..	..	..	..	..	..	..	.	.	.	.
	Ague,	7	.	.	..	.	.	.	..	.	..	..	..	..	..	1	..	2	4	.	.	.
	ZOOGENOUS DISEASES.																					
	Hydrophobia,	..	.	.	..	.	..	..	..	.	..	..	..	..	..	..	.		.	.	.	.
	Glanders,	..	.	.	.	.	..	..	..	.	..	..	..	..	..	.	..	.	.	.	.	.
	Anthrax, Splenic Fever,	..	.	.	.	.	..	..	..	.	..	..	..	..	..	..	..	.	.	.	.	.
	Cow-pox and other effects of Vaccination,	.	.	.	.	.	.	.	..	.	..	..	.	..	..	.	..	.	.	.	.	.
	VENEREAL DISEASES.																					
	Syphilis,	35	17	1	5	23	1	..	..	.	24	..	2	.	1	3	4	1	.	.	.	.
	Gonorrhœa, Stricture of Urethra,	7	.	.	.	.	.	..	.	..	..	..	..	..	.	1	2	1	2	.	1	..
	SEPTIC DISEASES.																					
	Phagedæna,	..	.	.	.	.	..	..	..	..	..	..	.	.	.	.	..	.	.	..	..	..
	Erysipelas,	82	9	3	2	14	1	..	..	..	15	1	3	4	2	9	5	12	12	12	6	1
	Pyæmia, Septicæmia,	53	2	.	1	3	2	1	2	1	9	3	7	4	2	4	4	5	8	3	..	1
	Puerperal Fever,	.	.	.	.	.	..	..	..	..	..	..	..	.	..	.	..	.	.	..	..	..
II.	PARASITIC DISEASES.																					
	Thrush,	2	2	.	..	2	..	..	..	..	2	..	..	..	..	..	..	.	.	.	.	.
	Other Diseases from Vegetable Parasites,	2	.	.	.	..	1	..	..	..	1	..	..	..	..	..	..	1	..	..	..	..
	Hydatid Disease,	1	.	.	.	..	..	..	..	..	..	..	..	..	..	..	1	..	..	.	..	..
	Other Diseases from Animal Parasites,	7	.	.	.	..	2	1	.	..	3	..	3	..	.	..	..	.	.	1	..	..

[*Continued at page 136.*]

IRELAND.—CAUSES of DEATH at different Periods of Life in the Year 1900.—Females.

Causes of Death.	Females. All Ages.	Ages at Death. 0–3 Months.	3–6 Months.	6–12 Months.	Total under 1 year.	1	2	3	4	Total under 5 years.	5–	10–	15–	20–	25–	35–	45–	55–	65–	75–	85–	95 and upwards.
Miasmatic Diseases.																						
Small-pox, Vaccinated,	1	..	.	..	..	..	..	.	.	..	.	.	1	..	.	...	..	.	.	..	..	..
Small-pox, Unvaccinated,	..	..	.	..	..	.	.	..	.	..	.	.	.	..	.	.	..	.	..	.	..	...
Small-pox, No Statement,	..	..	.	..	..	.	.	.	..	..	..	.	.	.	.	.	.	.	.	.	..	...
Chicken-pox,	2	.	..	..	.	.	.	.	..	..	2	.	.	.	.	.	..	.	.	.	.	...
Measles,	325	5	5	43	53	94	39	28	16	230	43	19	15	9	5	1	3	.	.	.	..	..
Epidemic Rose Rash,	.	.	.	.	..	.	.	.	..	..	.	.	.	.	.	.	.	.	.	.	.	.
Scarlet Fever,	137	.	.	3	3	11	7	6	18	45	39	25	12	4	10	..	..	1	1	.	.	.
Typhus,	54	.	.	.	..	.	..	.	..	.	1	5	4	5	11	11	12	5	.	.	.	.
Relapsing Fever,	.	.	.	.	.	.	.	.	...	.	.	..	.	.	.	.	.	.	.	.	.	.
Influenza,	2471	56	30	46	132	47	29	21	9	238	46	23	51	55	78	103	257	534	622	362	92	10
Whooping-cough,	403	32	31	95	158	106	61	29	19	373	26	2	2	.	.	..	..	.	.	.	.	.
Mumps,	8	.	.	1	1	2	2	2	..	7	.	..	..	..	1	..	..	...	...	.	.	.
Diphtheria,	190	2	1	10	13	24	26	22	21	106	53	8	10	4	6	...	2	1	...	..	...	...
Cerebro-spinal Fever,	97	1	..	5	6	7	4	5	6	28	17	17	11	8	6	4	4	2	...	.	..	.
Simple and ill-defined Fever,	37	..	.	.	...	2	...	2	1	5	2	5	4	4	4	4	5	4	.	.	.	.
Enteric Fever,	353	..	.	2	2	2	7	6	2	19	32	33	58	57	63	39	30	17	2	2	1	.
Other Miasmatic Diseases,	1	...	..	..	..	..	...	...	...	...	..	.	.	.	.	1	.	.	.	.	.	.
Diarrhœal Diseases.																						
Simple Cholera,	39	4	6	14	24	6	1	...	1	32	1	..	.	.	1	2	1	1	1	.	.	.
Diarrhœa, Dysentery,	820	113	127	178	418	126	20	22	16	602	20	5	3	9	8	17	27	50	52	24	2	1
Malarial Diseases.																						
Remittent Fever,	.	.	.	.	.	.	.	..	..	.	.	.	.	.	.	...	..	..	...	.	.	.
Ague,	2	.	.	.	.	.	.	.	...	.	.	.	.	.	.	2	...	...	..	.	.	.
Zoogenous Diseases.																						
Hydrophobia,	..	...	..	.	..	.	..	...	..	...	..	.	.	.	.	..	.	..	.	.	.	.
Glanders,	.	..	.	.	.	.	.	...	..	..	..	.	.	.	.	.	.	.	.	.	.	.
Anthrax, Splenic Fever,	.	.	.	.	.	.	..	..	.	..	.	.	.	.	.	.	.	.	.	.	.	.
Cow-pox and other effects of Vaccination,	.	.	.	.	.	.	.	...	.	..	.	..	.	.	.	.	.	.	..	..	..	.
Venereal Diseases.																						
Syphilis,	43	15	7	3	25	2	1	1	1	30		.	.	2	4	5	1	.	1	.	.	.
Gonorrhœa, Stricture of Urethra,	..	.	.	.	.	.	.	...	..	...	.	.	.	.	.	.	.	.	.	.	.	.
Septic Diseases.																						
Phagedæna,	.	..	.	.	.	..	..	...	..	...	.	.	..	...	..	.	.	.	.	.	.	.
Erysipelas,	69	8	5	3	16	1	1	1	...	19	.	4	1	..	3	5	6	15	11	4	.	1
Pyæmia, Septicæmia,	51	2	2	..	4	1	..	..	1	6	9	3	1	..	7	8	3	9	4	1	.	.
Puerperal Fever,	228	.	.	.	.	..	..	.	..	.	.	.	2	27	129	67	2	1	.	.	.	.
Parasitic Diseases.																						
Thrush,	8	7	.	.	7	1	.	.	.	8	.	.	.	.	.	.	.	...	.	.	.	.
Other Diseases from Vegetable Parasites,	.	..	.	.	.	.	.	..	.	..	.	.	.	.	.	.	.	...	...	.	.	.
Hydatid Disease,	..	.	.	.	.	..	.	...	.	..	.	.	.	.			.			.	..	.
Other Diseases from Animal Parasites,	16	.	.	.	.	2	1	4	3	10	6	.	..	.	.	..		...	..	.	...	.

inued at page 137]

IRELAND.—CAUSES of DEATH at different Periods of Life in the Year 1900.—MALES.

Class.	CAUSES OF DEATH.	MALES.																				
		All Ages.	Ages at Death.																			
			0–3 Months.	3–6 Months.	6–12 Months.	Total under 1 year.	1	2	3	4	Total under 5 years.	5–	10–	15–	20–	25–	35–	45–	55–	65–	75–	85–
III.	Dietetic Diseases.																					
	Starvation, Want of Breast Milk,	..	..	..	..	..	..	.	..	..	.	.	.	.	..	.	.	.	.	..	.	.
	Scurvy,	..	.	.	..	..	.	.	..	.	.	.	.	.	.	.	.	..		..	.	.
	Intemperance — Chronic Alcoholism,	101	.	.	..	..	.	.	.	..	..	.	..	.	4	20	31	25	15	1	1	..
	Intemperance — Delirium Tremens,	39	.	.	..	.	.	.	.	..	..	.	.	.	1	13	14	8	2	1	.	.
IV.	Constitutional Diseases.																					
	Rheumatic Fever, Rheumatism of Heart,	86	..	.	..	.	.	..	1	1	2	11	10	7	10	13	8	12	7	5	1	..
	Rheumatism,	187	.	.	..	.	.	.	.	.	..	..	2	2	6	7	6	18	51	62	28	5
	Gout,	11	.	.	..	.	.	.	.	.	..	.	.	.	.	.	1	..	2	5	3	.
	Rickets,	24	2	1	2	5	7	7	3	1	23	1	.	.	.	.	.	.	.	..	.	.
	Cancer, Malignant D	1212	.	.	..	.	1	.	.	1	2	1	4	6	6	22	76	209	343	366	143	31
	Tabes Mesenterica,	499	86	68	74	228	73	45	25	14	385	32	31	11	17	12	5	2	3	.	..	.
	Tubercular Meningitis, (Acute Hydrocephalus)	383	8	23	67	98	49	24	18	28	217	78	45	17	13	9	4	.	.	..	..	.
	Phthisis,	4828	2	7	10	19	17	11	10	7	64	59	137	530	839	1458	817	520	281	105	17	1
	Other forms of Tuberculosis, Scrofula,	523	6	13	19	38	31	24	20	10	123	55	68	59	50	74	44	26	16		1	.
	Purpura, Hæmorrhagic Diathesis,	24	.	.	..	.	.	4	1	..	5	1	1	2	2	2	2	4	3		..	1
	Anæmia, Chlorosis Leucocythæmia,	96	.	.	..	.	2	1	1	..	4	1	2	4	5	9	15	15	23	15	3	.
	Diabetes Mellitus,	162	.	..	..	..	1	.	.	.	1	2	2	9	7	15	16	23	32	39	15	1
	Other and undefined Constitutional Diseases,	18	1	2	..	3	.	.	1	.	4	.	1	2	3	3	.	2	..	.	2	.
V.	Developmental Diseases.																					
	Premature Birth,	282	279	3	..	282	.	.	.	.	282	.	.	..	.	.	.	.	.	..	.	.
	Atelectasis	14	14	.	..	14	.	.	.	.	14	.	.	.	.	.	.	.	.	.	.	.
	Cyanosis,	24	19	2	.	21	1	.	.	.	22	.	1	..	.	.	.	.	.	1	.	.
	Spina Bifida,	16	13	3	.	16	.	.	.	.	16	.	.	.	.	.	.	.	.	.	.	.
	Imperforate Anus,	7	7	..	..	7	..	.	..	.	7	.	.	.	.	.	.	.	.	.	.	.
	Cleft Palate, Harelip,	2	1	1	.	2	.	.	.	.	2	.	.	.	.	.	.	.	.	.	.	.
	Other Congenital defects,	21	16	1	2	19	2	.	.	.	21	.	.	.	.	.	.	.	.	.	.	.
	Old Age,	7355	.	.	.	.	.	.	.	.	.	.	.	.	.	.	.	.	152	1525	3415	1887
VI.	Diseases of Nervous System.																					
	Inflammation of Brain or its Membranes,	611	15	35	47	97	62	27	26	22	234	92	63	56	38	60	18	17	21	10	2	.
	Apoplexy,	700	..	..	.	.	.	1	.	.	1	2	3	4	5	14	37	86	208	200	120	19
	Softening of Brain,	100	.	..	.	.	.	.	.	.	.	.		1	1	2	7	7	30	29	18	5
	Hemiplegia, Brain Paralysis,	723	.	..	.	.	1	1	.	1	3	1	.	3	7	24	35	73	185	246	120	25
	Paralysis Agitans,	25	..	..	..	..	.	.	.	.	.	.	1	.	.	.	2	1	7	11	3	.
	Insanity, General Paralysis of insane,	140	.	..	.	.	.	.	.	.	.	.	.	2	2	19	35	20	32	22	7	1
	Chorea,	3	.	.	.	..	.	.	..	.	.	.	.	2	.	.	.	.	1	.	.	.
	Epilepsy,	169	.	.	1	1	1	.	.	1	3	3	9	12	20	39	30	15	20	14	4	.
	Convulsions,	1199	647	164	160	971	134	33	25	11	1174	18	2		1	1	.	1	.	.	2	.
	Laryngismus Stridulus,	6	1	1	.	2	1	2	.	1	6	.		.	.	.	.	.	.	.	.	.

Continued at page 138.]

IRELAND.—CAUSES of DEATH at different Periods of Life in the Year 1900.—Females.

Causes of Death.	Females.																						
	All Ages.	Ages at Death.																					
		0–3 Months.	3–6 Months.	6–12 Months.	Total under 1 year.	1	2	3	4	Total under 5 years.	5–	10–	15–	20–	25–	35–	45–	55–	65–	75–	85–	95 and upwards.
Dietetic Diseases.																							
Starvation, Want of Breast Milk,		.	.	.	.	.	.	..	..	..	..	.	.	.		.	..	..	..	..	..	..
Scurvy,	1	.	.	.	.	.	.	..	..	..	.	.	.	.	.	.	1	..	..	..	...	.
Intemperance — Chronic Alcoholism,	39	.	.	.	.	.	.	.	.	.	.	..	.	..	7	13	7	9	3	..	.	.
Intemperance — Delirium Tremens,	2	.	.	.	.	.	.	.	.	..	..	.	.	.	.	2	..	.	.	.	.	.
Constitutional Diseases.																							
Rheumatic Fever, Rheumatism of Heart,	87	.	..	..	.	1	..	..	2	3	6	9	16	11	11	8	13	5	3	1	1	.
Rheumatism,	316	.	.	..	..	.	.	..	..	..	..	2	8	8	12	13	47	86	94	35	10	1
Gout,	4	.	.	..	.	.	.	..	...	...	..	.	.	..	.	..	.	.	3	1	..	.
Rickets,	21	..	.	2	2	5	3	5	2	17	1	1	.	.	.	2	.	..	.	..	..	.
Cancer, Malignant D.,	1505	.	.	.	..	.	1	1	..	2	..	1	6	4	55	152	344	436	317	157	28	3
Tabes Mesenterica,	527	52	50	66	168	80	45	23	19	335	58	29	30	24	28	8	5	10	.	.	.	.
Tubercular Meningitis. (Acute Hydrocephalus),	366	8	12	43	63	41	22	27	28	181	85	55	17	11	10	5	1	1	..	.	.	.
Phthisis,	5248	2	4	13	19	17	27	17	17	97	122	376	807	851	1401	769	506	232	69	18	.	.
Other forms of Tuberculosis, Scrofula,	474	11	18	24	53	38	26	20	13	150	40	39	80	40	60	21	23	11	9	1	.	.
Purpura, Hæmorrhagic Diathesis,	22	..	.	..	..	..	2	2	2	6	..	1	3	2	3	2	1	..	4	.	.	.
Anæmia, Chlorosis Leucocythæmia,	148	.	.	1	1	2	.	2	2	7	3	3	18	13	24	21	23	28	7	1	.	.
Diabetes Mellitus,	106	.	..	.	.	.	.	.	1	1	..	4	7	5	6	15	19	25	21	3	.	.
Other and undefined Constitutional Diseases,	26	1	.	3	4	.	..	..	.	4	1	4	5	1	5	1	1	1	1	1	.	1
Developmental Diseases.																							
Premature Birth,	228	223	1	2	226	.	1	..	..	227	1	..	.	.	.	.	.	.	.	..	.	..
Atelectasis	14	14	.	.	14	.	.	...	..	14	.	.	.	.	.	.	.	.	.	.	.	.
Cyanosis,	12	4	1	4	9	1	1	..	.	11	.	1	.	..	.	.	.	.	.	.	.	..
Spina Bifida,	28	23	2	2	27	1	.	..	..	28	.	.	.	.	.	.	.	.	.	.	.	.
Imperforate Anus,	2	2	.	.	2	.	.	..	..	2	.	.	.	..	.	.	.	..	.	..	.	.
Cleft Palate, Harelip,	2	1	1	.	2	.	.	..	..	2	.	.	.	.	.	.	.	.	.	.	..	.
Other Congenital defects,	17	15	.	2	17	.	..	..	.	17	.	.	..	.	.	.	.	.	.	..	.	.
Old Age,	8923	.	.	.	.	.	.	.	.	.	.	.	.	.	.	.	.	323	2159	4155	1883	403
Diseases of Nervous System.																							
Inflammation of Brain or its Membranes,	453	4	21	39	64	42	27	21	17	171	78	44	46	25	30	25	14	13	7	.	.	.
Apoplexy,	756	.	.	.	.	.	..	..	..	..	2	1	5	9	23	45	128	189	213	110	29	2
Softening of Brain,	88	.	.	..	.	.	..	..	.	.	..	.	.	.	.	5	12	23	24	20	4	1
Hemiplegia, Brain Paralysis,	790	.	.	.	.	.	.	1	.	1	2	3	..	5	19	61	90	189	255	133	32	1
Paralysis Agitans,	16	.	.	.	.	..	.	..	.	.	..	..	..	..	2	1	3	1	6	3	.	.
Insanity, General Paralysis of insane,	182	..	.	.	.	.	.	.	..	.	..	..	2	9	19	29	28	39	41	15	.	.
Chorea,	8	..	.	.	.	..	..	.	..	..	3	1	1	1	.	.		1	.	1	.	.
Epilepsy,	149	..	1	1	2	1	1	.	1	5	4	7	9	13	27	20	20	23	11	8	2	..
Convulsions,	959	491	139	141	771	84	39	32	11	937	14	1	1	2	2	.	.	1	1	.	.	...
Laryngismus Stridulus,	6	.	.	1	1	2	1	.	1	5	.	..	..	..	.	.	.	...	1	.	.	.

ed at page 139.]

IRELAND.—CAUSES of DEATH at different Periods of Life in the Year 1900.—MALES.

Class.	CAUSES OF DEATH.	MALES.																			
			AGES AT DEATH.																		
		All Ages.	0–3 Months.	3–6 Months.	6–12 Months.	Total under 1 year.	1	2	3	4	Total under 5 years.	5–	10–	15–	20–	25–	35–	45–	55–	65–	75–
VI.—*con.*	Idiopathic Tetanus,	22	7	.	.	7	.	..	..	..	7	1	1	1	1	4	1	2	4	.	.
	Paraplegia and Disease of Spinal Cord,	127	.	.	1	1	1	3	3	2	10	4	8	5	1	12	13	17	27	20	8
	Other and Undefined Diseases of Brain or Nervous System,	204	2	1	3	6	4	1	1	..	12	6	5	9	10	19	30	23	47	25	17
	DISEASES OF ORGANS OF SPECIAL SENSE.																				
	Otitis, Otorrhœa,	22	.	1	1	2	3	.	..	...	5	2	1	5	1	.	3	1	2	1	1
	Epistaxis and Dis. of Nose,	2	.	.	.	.	1	.	..	...	1	.	.	.	.	.	.	.	1	.	.
	Ophthalmia and Dis. of Eye,	1	.	.	.	.	..	.	.	..	..	.	.	.	.	.	.	.	.	1	.
	DISEASES OF CIRCULATORY SYSTEM.																				
	Endocarditis, Valvular Disease,	505	.	.	..	.	.	.	.	...	...	13	10	19	13	40	60	67	122	94	60
	Pericarditis,	17	.	.	..	...	.	.	.	..	.	1	.	2	2	3	4	4	1	.	.
	Hypertrophy of Heart,	16	.	.	.	.	.	.	.	..	.	.	.	1	.	.	.	3	4	5	3
	Angina Pectoris,	26	.	.	.	.	.	.	.	.	.	.	.	.	.	2	.	2	9	10	3
	Syncope,	134	4	.	1	5	.	.	..	..	5	.	1	1	3	9	8	21	40	27	17
	Aneurism,	54	.	.	.	.	.	..	.	..	...	..	.	1	.	5	12	11	16	7	2
	Senile Gangrene,	70	.	.	.	.	.	.	.	..	...	..	.	.	.	.	..	2	11	24	21
	Embolism, Thrombosis,	20	.	.	.	.	.	.	.	...	...	1	.	.	1	..	..	3	8	3	4
	Phlebitis,	8	.	.	.	.	.	.	1	..	1	.	..	.	.	.	.	3	2	.	2
	Varicose Veins,	6	.	.	.	.	.	.	.	...	...	..	.	.	1	.	..	.	4	.	1
	Other and Undefined Diseases of Heart or Circulatory System,	2504	4	1	2	7	.	1	4	1	13	11	30	38	51	127	161	306	638	748	322
	DISEASES OF RESPIRATORY SYSTEM.																				
	Laryngitis,	77	3	4	10	17	10	10	10	9	56	11	.	2	.	2	2	.	1	3	.
	Croup,	185	27	18	23	68	40	23	10	19	160	24	.	1	.	.	.	.	.	.	.
	Other Diseases of Larynx and Trachea,	10	1	1	...	2	2	1	.	...	5	..	.	.	.	.	.	2	1	2	.
	Emphysema, Asthma,	149	..	1	1	2	.	.	.	...	2	.	1	1	.	6	14	23	46	41	15
	Bronchitis,	4428	297	213	315	825	286	128	50	33	1322	51	18	25	24	66	134	311	808	1045	510
	Pneumonia,	2249	52	51	146	249	139	64	37	18	507	47	26	54	79	174	262	273	388	294	121
	Pleurisy,	129	.	.	..	.	2	.	4	...	6	6	1	11	12	19	11	22	18	15	7
	Other and Undefined Diseases of Respiratory System,	372	20	9	35	64	28	12	9	1	114	8	4	7	13	22	20	32	71	52	21
	DISEASES OF DIGESTIVE SYSTEM.																				
	Stomatitis, Disease of Mouth,	18	10	4	2	16	1	.	.	...	17	.	.	.	.	.	.	1	.	.	.
	Dentition,	63	.	7	25	32	28	3	.	...	63	.	.	.	.	.	.	..	.	.	.
	Sore-throat, Quinsy,	57	2	2	4	8	3	6	7	4	28	8	1	2	1	3	1	1	6	3	3
	Dyspepsia,	53	3	1	1	5	1	1	.	..	7	1	.	..	.	1	3	8	12	15	6
	Hæmatemesis,	40	1	.	.	1	..	.	.	...	1	1	1	1	.	3	3	5	5	14	5
	Melæna,	11	3	.	2	5	.	.	.	.	5	.	1	.	.	1	.	1	.	2	1
	Diseases of Stomach,	377	28	18	22	68	9	6	7	7	97	11	5	3	5	16	35	39	60	75	26
	Enteritis,	202	27	15	23	65	9	5	2	3	84	10	4	7	4	11	9	17	23	25	8
	Ulceration of Intestine,	16	.	.	...	...	..	.	.	...	...	1	..	.	2	1	5	3	2	2	.
	Ileus, Obstruction of Intestine,	205	9	1	8	18	.	.	1	1	20	5	3	4	9	7	9	25	59	47	16

[*Continued at page 140.*]

IRELAND.—CAUSES of DEATH at different Periods of Life in the Year 1900.—FEMALES.

CAUSES OF DEATH.	FEMALES.																					
		AGES AT DEATH.																				
	All Ages.	0-3 Months.	3-6 Months.	6-12 Months.	Total under 1 year.	1	2	3	4	Total under 5 years.	5-	10-	15-	20-	25-	35-	45-	55-	65-	75-	85-	95 and upwards.
Idiopathic Tetanus,	15	8	.	.	8	.	.	.	..	8	1	1	.	.	2	.	2	1	.	.	.	.
Paraplegia and Disease of Spinal Cord,	89	.	.	1	1	1	3	3	3	11	2	4	7	4	6	12	9	12	13	9	.	.
Other and Undefined Diseases of Brain or Nervous System,	171	2	2	1	5	5	2	.	4	16	10	6	5	1	18	31	22	32	22	6	2	.
DISEASES OF ORGANS OF SPECIAL SENSE.																						
Otitis, Otorrhœa,	16	1	.	.	1	2	..	.	..	3	1	2	2	1	3	.	2	1	.	1	.	.
Epistaxis and Dis. of Nose,	1	.	.	.	.	.	.	.	.	..	.	.	.	.	.	1	.	.	.	.	.	.
Ophthalmia and Dis. of Eye,	1	.	.	.	.	.	1	.	..	1	.	.	.	.	.	.	.	.	.	.	.	.
DISEASES OF CIRCULATORY SYSTEM.																						
Endocarditis, Valvular Disease,	592	.	.	.	.	..	1	1	1	3	7	18	23	18	51	70	97	112	118	55	10	.
Pericarditis,	17	.	.	..	.	..	..	.	...	...	1	.	1	2	4	2	.	4	2	1	.	.
Hypertrophy of Heart,	5	.	.	.	..	..	..	.	..	.	.	.	.	.	.	1	1	2	1	.	.	..
Angina Pectoris,	16	.	.	.	.	.	..	..	..	..	.	.	.	.	1	.	6	2	3	3	1	..
Syncope,	104	1	.	1	2	.	..	.	..	2	.	1	5	3	7	7	19	23	24	13	.	..
Aneurism,	10	..	.	.	.	.	..	.	..	..	.	.	.	.	2	.	2	4	1	1	.	..
Senile Gangrene,	94	..	.	.	.	.	..	.	..	..	..	.	.	.	.	1	7	18	36	22	9	1
Embolism, Thrombosis,	33	1	.	.	1	.	.	.	..	1	2	1	.	8	4	5	3	5	2	2	.	.
Phlebitis,	12	.	.	.	.	.	..	..	..	..	.	.	.	.	4	3	1	3	1	.	.	..
Varicose Veins,	4	.	.	.	.	.	..	..	..	..	.	.	.	.	1	.	2	.	1	.	.	.
Other and Undefined Diseases of Heart or Circulatory System,	2795	4	1	.	5	3	5	1	3	17	19	27	45	52	136	218	451	748	757	294	30	1
DISEASES OF RESPIRATORY SYSTEM.																						
Laryngitis,	53	2	.	6	8	11	8	5	4	36	7	2	2	2	.	2	1	.	1	.	.	.
Croup,	179	25	8	18	51	38	36	12	19	156	22	.	.	1	.	.	.	.	.	.	.	..
Other Diseases of Larynx and Trachea,	3	..	..	...	..	.	..	..	..	..	.	.	.	.	.	1	.	.	2	..	...	..
Emphysema, Asthma,	127	..	1	...	1	.	1	.	..	2	.	.	1	2	3	2	23	40	40	13	1	..
Bronchitis,	5227	236	173	301	710	291	131	71	29	1232	94	18	16	13	71	175	519	1153	1258	555	110	13
Pneumonia,	1575	37	37	86	160	129	46	32	23	390	53	32	33	54	126	150	174	239	194	113	18	.
Pleurisy,	72	...	..	1	1	1	1	.	.	3	3	..	4	7	9	11	13	14	6	1	1	.
Other and Undefined Diseases of Respiratory System,	322	14	15	21	50	19	7	..	2	78	11	4	8	10	12	22	36	62	46	26	7	.
DISEASES OF DIGESTIVE SYSTEM.																						
Stomatitis, Disease of Mouth	23	7	3	2	12	3	2	2	2	21	1	..	.	.	.	.	.	.	1	..	..	..
Dentition,	68	..	4	39	43	24	1	.	..	68	.	..	.	.	.	.	.	.	.	..	.	.
Sore-throat, Quinsy,	37	5	..	4	9	2	3	3	1	18	6	4	3	2	.	1	.	.	3	..	..	.
Dyspepsia,	58	2	1	1	4	.	.	.	...	4	..	...	..	2	..	1	9	13	21	3	.	.
Hæmatemesis,	19	..	..	..	.	1	.	.	...	1	..	..	.	1	.	3	5	5	3	1	...	..
Melæna,	5	.	1	..	1	.	.	.	..	1	...	..	..	.	.	...	..	2	2	..	..	.
Diseases of Stomach,	481	25	14	23	62	20	11	10	5	108	15	5	14	29	36	45	57	90	63	15	.	.
Enteritis,	167	14	10	12	36	9	2	2	1	50	9	8	8	3	9	12	16	21	18	13	...	.
Ulceration of Intestine,	15	..	.	.	.	.	1	.	...	1	..	...	..	1	2	3	4	4	.	...	...	..
Ileus, Obstruction of Intestine,	172	4	2	1	7	2	2	1	...	12	3	1	5	4	13	15	25	33	39	17	...	.

[*Continued at page 141.*]

IRELAND.—CAUSES of DEATH at different Periods of Life in the Year 1900.—Males.

Class.	CAUSES OF DEATH.	MALES.																				
			Ages at Death.																			
		All Ages.	0–3 Months.	3–6 Months.	6–12 Months.	Total under 1 year.	1	2	3	4	Total under 5 years.	5–	10–	15–	20–	25–	35–	45–	55–	65–	75–	85
VI.—*con.*	Stricture or Strangulation of Intestine.	44	..	.	.	.	.	.	..	..	.	.	1	1	1	5	1	6	13	10	5	
	Intussusception of Intestine,	16	2	3	2	7	1	1	..	1	10	1	.	2	1	..	1	1	..	..	..	
	Hernia,	54	..	2	.	2	1	..	..	1			.	1	1	4	5	5	11	8	11	
	Fistula,	7	..	.	.		.	..	..	..	..		.	.	.	1	..			1	2	
	Peritonitis,	192	10	3	3	16	2	5	2	1	26	7	14	17	14	11		28	27	25		
	Ascites,	17	..	..	..	.	.	1	..	..	1	..	1	..	1	1	3	3	2	2	3	
	Gallstones,	7	..	.	.	.	.	..	.	..	.	.	.	.	.	.	.	1	3	2	1	
	Cirrhosis of Liver,	176	..	.	.	.	.	.	.	1	1	.	.	.	3	14	31	29	67	24	7	
	Other Diseases of Liver,	269	16	4	1	21	2	1	.	1	25	2	2	2	4	17	22	48	63	61	22	
	Other and Undefined Diseases of Digestive System.	143	12	6	3	21	7	2	4	5	39	6	3	6	6	7	8	9	31	20	7	
	Diseases of Lymphatic System and Ductless Glands.																					
	Diseases of Spleen,	3	.	.	.	.	.	.	..	.	.	..	2	1	.	..	..	..	..	..	..	
	Dis. of Lymphatic System,	10	.	.	.	.	1	.	.	..	1	1	2	.	..	..	..	4	1	1	..	
	Diseases of Thyroid Body,	5	.	.	.	.	.	.	..	.	..	1	..	.	.	..	1	3	..	..	..	
	Diseases of Supra-renal Capsules.	9	.	.	.	.	.	.	..	.	.	..	..	.	1	.	2	1	1	4	..	
	Diseases of Urinary System.																					
	Acute Nephritis,	158	3	1	1	5	3	3	3	2	16	2	4	7	5	16	10	25	30	29	11	
	Bright's D., Albuminuria,	450	1	.	..	1	.	1	2	1	5	5	12	10	11	32	59	73	114	91	30	
	Uræmia,	26	1	.	.	1	.	..	.	..	1	.	1	.	.	1	2	4	7	8	1	
	Suppression of Urine,	5	.	.	.	..	1	..	.	.	1	.	..	.	.	1	.	..	..	2	.	
	Calculus,	11	.	.	.	..	..	..	..	..	..	.	..	.	2	3	1	.	2	2	1	
	Hæmaturia,	8	.	.	..	..	..	..	..	..	..	..	..	.	.	1	.	1	1	2	3	
	Diseases of Bladder and of Prostate.	266	.	.	..	..	..	..	.	..	..	..	1	1	.	6	10	9	39	89	88	
	Other and Undefined Diseases of Urinary System.	196	4	.	3	7	1	..	1	1	10	1	.	.	5	6	5	15	33	65	45	
	Diseases of Organs of Generation.																					
	Ovarian Disease,	.	..	.	..	.	.	.	.	..	..	..	.	.	.	.	.	.	.	.	.	
	Diseases of Uterus and Vagina.	.	..	.	.	.	.	..	..	..	..	.	.	.	.	.	.	.	.	.	.	
	Disorders of Menstruation,	.	..	.	.	.	.	.	..	..	..	.	.	.	..	.	.	.	..	.	..	
	Pelvic Abscess,	1	..	.	.	.	.	..	..	..	..	.	.	.	1	.	.	.	..	.	.	
	Perineal Abscess,	1	..	.	.	.	.	..	..	..	..	..	.	.	..	1	..	..	..	..	..	
	Diseases of Testes, Penis Scrotum, etc.	7	1	1	.	2	.	..	..	..	2	..	.	.	.	1	..	1	..	3	.	
	Diseases of Parturition.																					
	Abortion, Miscarriage,	..	..	.	..	.	.	.	..	..	..	..	.	.	..	.	.	.	..	..	..	
	Puerperal Mania,	..	..	.	..	.	.	..	..	..	..	..	.	.	..	.	..	.	..	..	..	
	Puerperal Convulsions,	.	..	.	..	.	.	..	..	..	..	..	.	.	.	.	.	.	..	..	..	
	Placenta prævia, Flooding,	..	..	..	..	..	.	..	..	..	..	.	.	.	..	..	..	.	..	..	..	
	Phlegmasia Dolens.	.	..	.	..	.	.	..	..	..	..	..	.	.	.	..	.	.	.	.	..	
	Other and Undefined Accidents of Childbirth.	.	..	..	..	..	..	..	..	..	..	..	..	..	.	.	.	.	..	..	.	
	Diseases of Organs of Locomotion.																					
	Caries, Necrosis,	59	.	..	..	..	.	2	1	..	3	5	5	6	8	7	8	4	6	7	.	
	Arthritis, Ostitis, Periostitis,	24	..	..	..	..	1	1	..	..	2	2	1	1	1	2	1	1	5	4	4	
	Other and Undefined Diseases of Organs of Locomotion.	57	1	..	..	1	.	..	..	1	2	3	4	4	5	9	7	3	8	8	3	

[*Continued at page 142.*]

IRELAND.—CAUSES of DEATH at different Periods of Life in the Year 1900.—Females.

CAUSES OF DEATH.	FEMALES.																					
	All Ages.	Ages at Death.																				
		0–3 Months.	3–6 Months.	6–12 Months.	Total under 1 year.	1	2	3	4	Total under 5 years.	5–	10–	15–	20–	25–	35–	45–	55–	65–	75–	85–	95 and upwards.
Stricture or Strangulation of Intestine.	17	.	.	.	.	.	.	.	..	.	.	.	.	.	.	2	3	5	5	1	.	1
Intussusception of Intestine,	4	.	.	2	2	1	.		.	3	.	.	.	.	.	.	.	.	1	.	.	.
Hernia,	64	2	.	.	2	.	.	.	.	2	.	.	.	1	2	5	14	15	15	9	1	..
Fistula,	1	.	.	.	.	.	.	.	.	.	.	.	.	.	1	..	.	.	.	.	.	.
Peritonitis,	171	6	2	.	8	3	1	5	1	18	10	5	16	15	18	16	25	27	19	2	.	.
Ascites,	29	.	.	.	.	..	.	.	..	.	1	.	.	1	.	3	8	10	4	2	.	.
Gallstones,	10	..	..	...	..	.	.	.	..	.	..	.	.	.	.	2	.	3	4	1	.	.
Cirrhosis of Liver,	104	.	.	.	.	.		.	.	.	.	1	.	.	5	20	19	34	19	6	.	.
Other Diseases of Liver,	234	15	1	1	17	1	1	2	.	21	5	1	1	4	16	17	39	62	42	26	.	.
Other and Undefined Diseases of Digestive System	182	8	3	6	17	8	3	.	1	29	6	5	2	11	15	13	25	36	29	9	2	.
Diseases of Lymphatic System and Ductless Glands.																						
Diseases of Spleen,	5	.	.	.	.	.	.	..	.	..	.	1	.	.	.	3	.	1	.	.	.	.
Dis. of Lymphatic System,	16	.	.	.		1	.	.	1	2	3	.	.	3	2	3	1	.	.	2	.	.
Diseases of Thyroid Body,	20	.	.	.	.	..	.	.	.	.	.	.	2	3	3	5	3	1	2	1	.	.
Diseases of Supra-renal Capsules.	11	.	.	.	.	.	.	.	.	..	.	.	1	.	3	2	4	1	.	.	.	.
Diseases of Urinary System.																						
Acute Nephritis,	107	1	2	.	3	4	.	1	1	9	4	3	3	1	15	20	22	19	6	4	1	.
Bright's D., Albuminuria,	343	.	.	.	.	1	2	1	2	6	9	8	14	18	33	48	58	97	37	14	1	.
Uræmia,	21	.	.	.	.	.	.	.	.	.	.	2	3	1	2	4	2	4	1	2	..	.
Suppression of Urine,	2	.	.	.	..	.	.	.	..	..	..	.	.	.	1	.	.	1	.	.	..	.
Calculus,	4	.	.	.	.	.	.	.	.	.	.	.	.	.	1	.	.	1	2	.	.	.
Hæmaturia,	.	.	.	.	.	.	.	.	.	.	.											
Diseases of Bladder and of Prostate.	19	.	.	.	.	.	.	.	.	.	.	.	1	.	1	2	1	4	4	4	2	..
Other and Undefined Diseases of Urinary System.	71	1	.	1	2	.	.	1	1	4	2	.	3	2	10	9	13	10	11	6	1	.
Diseases of Organs of Generation.																						
Ovarian Disease,	57	.	.	.	.	.	.	.	.	.	.	1	.	6	9	10	13	12	6	.	.	.
Diseases of Uterus and Vagina.	51	1	.	.	1	4	.	.	.	5	.	.	.	.	5	11	19	6	4	1	.	.
Disorders of Menstruation,	5	.	.	.	.	.	.	.	.	.	.	.	.	2	3	.	.	.	..	..	.	.
Pelvic Abscess,	9	.	.	.	.	.	.	.	.	.	.	.	1	.	2	2	1	1	1	1	.	.
Perineal Abscess,	.			.	.		.	.	.	.	.	.	.	.	.	.	.	.	..	..	.	.
Diseases of Testes, Penis Scrotum, etc.	.	.	.	.	.	.	.	.	.	.	.	.	.	.	.	.	.	.	.	.	.	.
Diseases of Parturition.																						
Abortion, Miscarriage,	15	.	.	.	.	.	.	.	.	.	.	.	.	1	4	10	.	.	.	.	...	.
Puerperal Mania,	14	.	.	.	.	.	.	.	.	.	.	.	.	1	9	3	1	.	.	.	...	.
Puerperal Convulsions,	45	.	.	.	.	.	.	.	.	.	.	.	2	11	19	13	.	.		.	.	.
Placenta prævia, Flooding,	110	.	.	.	.	.	.	.	.	.	.	.	1	9	55	42	3	.	.	.	.	.
Phlegmasia Dolens.	8	.	.	.	.	.	.	.	.	.	.	.	.	1	2	5	...	.	.	.	.	.
Other and Undefined Accidents of Childbirth.	230	.	.	.	.	.	.	.	.	.	.	.	1	23	107	95	4	.	.	.	.	.
Diseases of Organs of Locomotion.																						
Caries, Necrosis,	41	.	.	.	.	.	1	.	1	2	3	6	4	4	7	3	6	4	2	.	.	.
Arthritis, Ostitis, Periostitis,	20	.	.	.	.	1	.	.	.	1	1	1	.	1	4	2	2	5	4	1	.	.
Other and Undefined Diseases of Organs of Locomotion	48	.	.	.	.	2	.	.	.	2	4	5	6	..	10	2	3	12	2	2	.	.

ed at page 143].

IRELAND.—CAUSES of DEATH at different Periods of Life in the Year 1900.—MALES.

Class.	CAUSES OF DEATH.	MALES.																			
		All Ages.	Ages at Death.																		
			0–3 Months.	3–6 Months.	6–12 Months.	Total under 1 year.	1	2	3	4	Total under 5 years.	5–	10–	15–	20–	25–	35–	45–	55–	65–	75–
VI.—*con.*	DISEASES OF INTEGUMENTARY SYSTEM.																				
	Carbuncle,	20	.	.	1	1	.	.	.	.	1	.	.	.	.	.	3	2	4	2	6
	Phlegmon, Cellulitis,	21	.	.	.	.	1	.	.	.	1	1	.	1	2	4	3	1	7	.	1
	Lupus,	4	.	.	.	.	.	.	.	.	.	.	.	.	.	1	.	.	2	1	.
	Ulcer, Bedsore,	14	.	.	.	.	.	.	.	.	.	.	.	.	.	.	.	1	7	4	2
	Eczema,	12	3	.	1	4	1	1	1	.	7	.	1	.	.	.	.	1	.	1	2
	Pemphigus,	3	1	.	.	1	.	.	.	.	1	.	.	.	.	.	.	.	.	.	2
	Other and Undefined Diseases of Integumentary System.	10	5	.	.	5	1	1	.	.	7	.	.	.	.	.	.	.	.	2	1
VII.	ACCIDENT OR NEGLIGENCE.																				
	In Mines and Quarries,	6	.	.	.	.	.	.	.	.	.	.	.	.	.	1	2	2	.	1	.
	Vehicles and Horses,	188	.	.	.	.	2	2	1	1	6	11	5	7	18	31	37	21	32	15	4
	Ships, Boats and Docks (not Drowning).	16	.	.	.	.	.	.	.	.	.	.	.	5	1	5	.	4	1	.	.
	Building Operations,	13	.	.	.	.	.	.	.	.	.	.	.	1	1	1	4	4	2	.	.
	Machinery,	12	.	.	.	.	.	1	.	.	1	1	.	1	.	.	4	.	3	2	.
	Weapons and Implements,	26	.	.	.	.	.	.	.	.	.	3	3	4	3	4	3	3	.	3	.
	Burns and Scalds,	225	1	3	6	10	21	46	33	26	136	21	4	3	5	10	7	7	7	11	10
	Poison & Poisonous Vapours,	26	1		.	1	.	1	.	.	2	3	2	.	1	2	4	8	2	1	.
	Drowning,	288	2	.	.	2	2	5	1	1	11	15	11	20	41	52	34	41	32	21	7
	Suffocation,	48	21	7	1	29	1	2	.	.	32	1	.	1	2	.	.	1	5	2	4
	Falls,	121	.	.	1	1	1	1	2	2	7	4	3	3	7	9	13	19	16	22	10
	Weather Agencies,	42	.	1	.	1	.	1	2	.	4	1	1	.	2	1	3	3	6	12	8
	Otherwise, or not Stated,	184	15	.	1	16	5	2	1	2	26	11	4	8	13	27	29	12	25	19	9
	Homicide,	47	7	.	3	10	1	.	.	.	11	.	1	1	5	6	5	7	4	4	3
	Suicide,	84	.	.	.	.	.	.	.	.	.	.	.	.	5	13	25	11	16	9	4
	Execution,	1	.	.	.	.	.	.	.	.	.	.	.	.	.	.	.	.	.	1	.
VIII.	ILL-DEFINED AND NOT SPECIFIED CAUSES.																				
	Dropsy,	60	.	.	.	.	1	2	.	.	3	3	1	.	1	5	4	4	18	10	11
	Debility, Atrophy, Inanition,	2230	1485	123	88	1694	67	17	13	5	1796	15	5	6	5	18	13	67	244	61	.
	Mortification,	2	.	1	.	1	.	.	.	.	1	.	.	.	.	1	.	.	.	.	.
	Tumour,	5	.	.	.	.	.	.	.	.	.	.	.	.	1	.	.		2	1	.
	Abscess,	25	3	.	2	5	2	.	.	.	7	1	.	1	2	2	.	2	2	6	2
	Hæmorrhage,	12	.	.	.	.	.	.	1	.	1	.	.	1	1	.	2	1	3	2	1
	Sudden Deaths (cause unascertained).	39	.	.	.	.	.	.	.	.	.	.	1	1	1	2	4	4	15	9	1
	Other ill-defined and not specified causes.	135	11	4	3	18	8	2	2	4	34	2	4	8	7	8	13	15	32	10	1

IRELAND.—CAUSES of DEATH at different Periods of Life in the Year 1900.—Females.

Causes of Death.	Females. All Ages.	Ages at Death. 0–3 Months.	3–6 Months.	6–12 Months.	Total under 1 year.	1	2	3	4	Total under 5 years.	5–	10–	15–	20–	25–	35–	45–	55–	65–	75–	85–	95 and upwards.
Diseases of Integumentary System.																						
Carbuncle,	20	.	.	.	.	.	.	.	.	.	.	.	.	.	.	2	1	2	3	1	1	.
Phlegmon, Cellulitis,	18	2	.	.	2	3	1	.	.	6	..	.	.	1	2	1	5	2	1	.	..	.
Lupus,	7	.	.	.	.	.	.	.	.	..	.	.	.	.	.	.	1	3	3	.	..	.
Ulcer, Bedsore,	16	.	.	.	.	.	.	.	.	.	...	.	.	1	.	1	5	6	1	1	1	..
Eczema,	11	1	4	1	6	1	.	.	.	7	.	.	.	.	.	.	1	.	3	.	..	.
Pemphigus,	1	.	.	.	.	.	.	.	..	.	.	.	.	.	.	1	.	.	.	.	..	.
Other and Undefined Diseases of Integumentary System.	9	2	1	1	4	.	.	.	.	4	1	.	.	1	.	.	.	.	3	.	..	.
Accident or Negligence.																						
In Mines and Quarries,	.	.	.	.	.	.	.	.	.	.	.	.	.	.	.	.	.	..	.	..	..	..
Vehicles and Horses,	28	.	.	.	.	.	..	5	1	6	5	1	2	.	4	2	2	2	2	2	.	.
Ships, Boats and Docks (not Drowning).	2	.	.	..	.	.	.	..	.	.	..	.	.	1	.	1	.	.	.	.	..	..
Building Operations,	2	.	.	.	.	..	.	1	...	1	.	.	.	.	1	.	.	.	.	.	..	...
Machinery,	2	.	.	.	.	.	..	.	.	.	.	.	.	.	.	1	.	.	1	.	..	..
Weapons and Implements,	4	.	.	.	.	.	.	.	.	.	.	.	1	.	1	1	.	..	.	1	...	..
Burns and Scalds,	273	1	.	7	8	23	31	36	24	122	38	6	5	5	7	5	15	17	25	19	8	1
Poison & Poisonous Vapours,	10	.	.	.	.	1	1	1	.	3	.	.	.	.	2	1	3	1	..	.	..	..
Drowning,	70	1	.	.	1	4	4	2	.	11	.	3	4	7	13	4	11	10	6	1	..	..
Suffocation,	45	26	6	3	35	1	.	.	.	36	.	.	.	.	1	.	1	2	3	2	..	.
Falls,	67	.	.	.	.	1	1	1	.	3	1	1	.	.	6	4	5	9	20	14	3	1
Weather Agencies,	20	1	..	.	1	.	.	.	.	1	2	1	1	1	1	2	3	4	1	3	..	..
Otherwise, or not Stated,	99	18	.	.	18	1	1	1	1	22	3	.	1	.	1	3	4	11	22	23	8	1
Homicide,	32	14	.	.	14	.	.	.	.	14	1	.	1	.	6	3	2	3	2	..	..	.
Suicide,	34	.	.	.	.	.	.	.	.	.	.	1	4	4	8	4	8	2	2	.	1	..
Execution,	.	.	.	.	.	.	..	.	..	.	.	.	.	.	.	.	.	.	..	..	..	.
Ill-Defined and not Specified Causes.																						
Dropsy,	98	.	1	3	4	.	.	.	.	4	1	5	.	4	1	9	15	26	24	9	.	.
Debility, Atrophy, Inanition,	2045	1123	109	72	1304	62	32	13	5	1416	22	10	11	3	12	22	114	348	86	1	.	.
Mortification,	1	1	.	.	1	.	.	.	.	1	.	.	.	.	.	.	.	.	.	.	.	.
Tumour,	13	.	.	.	.	.	.	.	..	.	.	.	.	.	1	4	3	1	3	1	..	..
Abscess,	22	2	1	.	3	1	.	.	..	4	.	.	.	1	.	3	5	4	1	2	2	..
Hæmorrhage,	15	..	.	.	.	.	.	.	...	..	.	.	1	.	3	2	.	4	1	3	1	..
Sudden Deaths (cause unascertained).	39	.	.	.	.	.	.	.	.	.	1	1	.	1	3	6	11	8	8	.	..	.
Other ill-defined and not specified causes.	113	5	1	2	8	6	2	3	.	19	7	4	4	4	9	18	17	16	14	1	.	.

IRELAND.—CAUSES of DEATH at different Periods of Life in the Year 1900.—Males and Females.

Class.	CAUSES OF DEATH.	MALES AND FEMALES.																				
			Ages at Death.																			
		All Ages.	0–3 Months.	3–6 Months.	6–12 Months.	Total under 1 year.	1	2	3	4	Total under 5 years.	5–	10–	15–	20–	25–	35–	45–	55–	65–	75–	85–
	ALL CAUSES, . . .	87606	6223	1988	2877	11088	2864	1491	991	727	17161	2064	1657	2717	3259	6024	5384	6794	11142	13649	12228	4670
	(Classes.)																					
I.	SPECIFIC FEBRILE OR ZYMOTIC DISEASES, .	10163	523	504	789	1816	768	403	273	220	3480	532	264	318	374	597	490	651	1169	1295	82	18
II.	PARASITIC DISEASES, .	37	9	.	..	9	6	2	4	3	24	6	3	.	..	1	1	1	.	1	.	.
III.	DIETETIC ,, .	182	.	.	.	..	..	.	..	..	..	.	.	.	5	40	60	41	26	9	1	.
IV.	CONSTITUTIONAL ,, .	16903	179	198	324	701	365	242	177	148	1633	557	827	1646	1928	3239	2011	1814	1596	1135	431	7
V.	DEVELOPMENTAL ,, .	16947	631	15	12	658	5	2	..	..	665	1	2	..	.	..	.	.	475	3685	7570	377
VI.	LOCAL ,, .	36505	2145	1014	1560	4719	1509	688	418	284	7618	795	483	647	799	1869	2521	3831	6941	7081	3287	59
VII.	VIOLENCE, ...	2015	108	17	22	147	64	99	87	58	455	121	47	73	122	213	201	197	212	207	124	3
VIII.	ILL-DEFINED AND NOT SPECIFIED CAUSES, .	4854	2628	240	170	3038	147	55	32	14	3286	52	31	33	31	65	100	259	723	236	33	
	(Orders.)																					
I.	1. Miasmatic Diseases, .	7814	201	166	397	764	527	346	241	182	2060	476	231	298	322	409	354	569	1016	1167	715	17
	2. Diarrhœal ,, . .	1772	269	320	378	967	233	54	28	35	1317	43	14	8	18	27	34	46	102	97	55	
	3. Malarial ,, . .	9	.	..	.	..	.	.	.	.	.	.	.	.	.	1	2	2	4	.	.	.
	4. Zoogenous ,, . .	..	.	..	.	.	.	.	.	.	.	.	.	.	.	.	.	.	.	.	.	.
	5. Venereal ,, . .	85	32	8	8	48	3	1	1	1	54	.	2	.	3	8	11	3	2	1	1	.
	6. Septic ,, . .	483	21	10	6	37	5	2	3	2	49	13	17	12	31	152	89	31	45	30	11	
II.	Parasitic ,, . .	37	9	.	.	9	6	2	4	3	24	6	3	.	.	1	1	1	.	1	.	.
III.	Dietetic ,, . .	182	.	.	.	.	.	.	.	.	.	.	.	.	5	40	60	41	26	9	1	.
IV.	Constitutional ,, . .	16903	179	198	324	701	365	242	177	148	1633	557	827	1646	1928	3239	2011	1814	1596	1135	431	7
V.	Developmental ,, . .	16947	631	15	12	658	5	2	..	.	665	1	2	.	.	.	.	.	475	3685	7570	377
VI.	1. Diseases of Nervous System,	7711	1177	364	396	1937	339	141	112	75	2604	243	160	171	155	342	437	590	1105	1171	605	12
	2. ,, Organs of Special Sense,	43	1	1	1	3	6	1	.	..	10	3	3	7	2	3	4	3	4	2	2	.
	3. ,, Circulatory System, .	7042	14	2	4	20	3	7	7	5	42	55	88	136	164	396	552	1011	1776	1864	826	12
	4. ,, Respiratory System, .	15157	714	531	963	2208	996	468	240	157	4069	337	106	165	217	510	806	1429	2841	2999	1381	27
	5. ,, Digestive System, .	3828	211	107	187	505	138	58	48	36	785	109	66	95	130	220	311	480	756	624	233	1
	6. ,, Lymphatic System and Ductless Glands, .	79	.	.	.	.	2	.	.	1	3	5	5	4	7	8	16	16	5	7	3	.
	7. ,, Urinary System, .	1687	11	3	5	19	10	6	9	8	52	23	31	42	45	129	170	223	362	349	209	4
	8. ,, Reproductive System:																					
	(a) ,, Organs of Generation,	131	2	1	.	3	4	.	.	..	7	.	1	1	9	21	23	34	19	14	2	.
	(b) ,, Parturition, . .	422	.	.	.	.	.	.	.	..	..	.	.	4	46	196	168	8	.	.	..	.
	9. ,, Organs of Locomotion,	249	1	.	.	1	4	4	1	2	12	18	22	21	19	37	23	19	40	27	10	
	10. ,, Integumentary System	156	14	5	4	23	7	3	1	..	34	2	1	1	5	7	11	18	33	24	16	
VII.	1. Accident or Negligence, .	1817	87	17	19	123	63	99	87	58	430	120	45	67	108	180	164	169	187	189	117	3
	2. Homicide, ...	79	21	.	3	24	1	.	.	..	25	.	1	2	5	12	8	9	7	6	3	..
	3. Suicide, ...	118	..	.	.	.	.	.	.	.	.	.	1	4	5	21	29	19	18	11	8	
	4. Execution, ...	1	.	..	..	.	.	.	.	.	.	.	..	..	..	..	.	.	..	1	.	.
VIII.	Ill-defined and not Specified Causes, ...	4854	2628	240	170	3038	147	55	32	14	3286	52	31	33	31	65	100	259	723	236	33	

IRELAND.—CAUSES of DEATH at different Periods of Life in the Year 1900.—MALES and FEMALES.—*continued.*

CAUSES OF DEATH.	MALES AND FEMALES.																					
		AGES AT DEATH.																				
	ALL AGES.	0–3 Months.	3–6 Months.	6–12 Months.	Total under 1 year.	1	2	3	4	Total under 5 years.	5–	10–	15–	20–	25–	35–	45–	55–	65–	75–	85–	95 and upwards.
MIASMATIC DISEASES.																						
Small-pox { Vaccinated,	1	.	.	.	.	.	.	.	.	.	.	.	1	.	.	.	.	.	.	.	.	.
Small-pox { Unvaccinated,	.	.	.	.	.	.	.	.	.	.	.	.	.	.	.	.	.	.	.	.	.	.
Small-pox { No Statement,	..	.	.	.	.	.	.	.	.	.	.	.	.	.	.	.	.	.	.	.	.	.
Chicken-pox,	7	1	.	1	2	2	1	.	.	5	2	.	.	.	.	.	.	.	.	.	.	.
Measles,	640	15	15	93	123	182	92	51	34	482	83	31	20	14	5	2	3	.	.	.	.	.
Epidemic Rose Rash,	1	.	.	..	.	.	..	.	.	.	.	.	.	1	.	.	.	.	.	.	.	.
Scarlet Fever,	245	.	1	10	11	20	14	20	29	94	70	35	23	8	13	.	.	1	1	..	.	.
Typhus,	128	.	.	.	.	.	.	1	.	1	3	7	9	19	20	26	21	16	4	2	.	.
Relapsing Fever,	..	..	.	..	.	.	..	.	.	.	.	.	.	.	.	.	.	.	.	.	.	.
Influenza,	4677	115	76	94	285	86	61	45	18	495	89	44	86	106	170	225	459	952	1150	705	177	19
Whooping-cough,	689	63	64	164	291	169	103	47	31	641	39	4	3	.	.	2	.	.	.	.	.	.
Mumps,	10	.	.	1	1	2	2	3	.	8	.	.	.	..	2	.	.	.	.	.	.	.
Diphtheria,	362	4	4	15	23	43	46	45	44	201	102	18	19	7	8	.	3	3	.	1	.	.
Cerebro-spinal Fever,	204	1	4	13	18	16	15	12	12	73	35	29	28	14	13	5	4	3	.	.	.	.
Simple and ill-defined Fever,	79	1	.	..	1	2	1	4	1	9	5	7	5	12	10	7	15	6	1	2	.	.
Enteric Fever,	769	1	2	5	8	5	11	13	13	50	48	56	104	141	168	86	64	35	11	5	1	.
Other Miasmatic Diseases,	2	.	.	1	1	.	.	.	.	1	.	.	.	.	.	1	.	.	.	.	.	.
DIARRHŒAL DISEASES.																						
Simple Cholera,	70	11	13	18	42	9	1	.	3	55	2	2	1	.	1	2	2	4	1	.	.	.
Diarrhœa, Dysentery,	1702	258	307	360	925	224	53	28	32	1262	41	12	7	18	26	32	44	98	96	55	9	2
MALARIAL DISEASES.																						
Remittent Fever,	..	.	.	..	.	.	..	.	.	.	.	.	.	.	.	.	.	.	.	.	.	.
Ague,	9	.	.	.	.	.	.	.	.	.	.	.	.	.	1	2	2	4	.	.	.	.
ZOOGENOUS DISEASES.																						
Hydrophobia,	.	.	.	.	.	.	.	.	.	.	.	.	.	.	.	.	.	.	.	.	.	.
Glanders,	.	.	.	.	.	.	.	.	.	.	.	.	.	.	.	.	.	.	.	.	.	.
Anthrax, Splenic Fever,	.	.	.	.	.	.	.	.	.	.	.	.	.	.	.	.	.	.	.	.	.	.
Cow-pox and other effects of Vaccination,	..	.	.	..	..	..	.	.	.	.	.	.	.	.	.	.	.	.	.	.	.	.
VENEREAL DISEASES.																						
Syphilis	78	32	8	8	48	3	1	1	1	54	.	2	.	3	7	9	2	..	1	.	..	..
Gonorrhœa, Stricture of Urethra,	7	.	.	.	.	.	.	.	.	.	.	.	.	.	1	2	1	2	.	1	.	.
SEPTIC DISEASES.																						
Phagedæna,	.	.	.	..	.	..	.	..	.	.	..	.	.	.	.	.	.	.	.	.	.	..
Erysipelas,	151	17	8	5	30	2	1	1	..	34	1	7	5	2	12	10	18	27	23	10	1	1
Pyæmia, Septicæmia,	104	4	2	1	7	3	1	2	2	15	12	10	5	2	11	12	11	17	7	1	1	.
Puerperal Fever,	228	.	.	.	.	.	.	.	.	.	..	.	2	27	129	67	2	1	.	.	.	.
PARASITIC DISEASES.																						
Thrush,	10	9	.	..	9	1	..	.	..	10	..	.	.	.	.	.	.	..	.	.	.	..
Other Diseases from Vegetable Parasites,	2	.	.	.	..	1	..	..	.	1	..	.	.	.	.	.	1	.	.	.	.	.
Hydatid Disease,	2	.	.	..	..	.	..	..	.	..	..	.	.	.	1	1	.	.	.	.	.	.
Other Diseases from Animal Parasites,	23	.	.	..	..	4	2	4	3	13	6	3	..	.	.	.	.	.	1	..	.	.

IRELAND.—CAUSES of DEATH at different Periods of Life in the Year 1900.—MALES and FEMALES.—*continued.*

Class.	CAUSES OF DEATH.	MALES AND FEMALES.																				
			AGES AT DEATH.																			
		ALL AGES.	0–3 Months.	3–6 Months.	6–12 Months.	Total under 1 year.	1	2	3	4	Total under 5 years.	5–	10–	15–	20–	25–	35–	45–	55–	65–	75–	85–
III.	DIETETIC DISEASES.																					
	Starvation, Want of Breast Milk,	.	.	.	.	.	.	.		.	.	.	.	.	.	.	.	.	.	.	.	.
	Scurvy,	1	.	.	.	.	.	.		.	.	.	.	.	.	.	.	1	.	.	.	.
	Intemperance — Chronic Alcoholism	140	.	.	.	.	.	.		.	.	.	.	.	4	27	44	32	24	8	1	.
	Intemperance — Delirium Tremens	41	.	.	.	.	.	.		.	.	.	.	.	1	13	16	8	2	1	.	.
IV.	CONSTITUTIONAL DISEASES.																					
	Rheumatic Fever Rheumatism of Heart,	173	.	.	.	.	1	.	1	3	5	17	19	23	21	24	16	25	12	8	2	1
	Rheumatism,	503	.	.	.	.	.	.	.	.	.	.	4	10	14	19	19	65	137	156	63	15
	Gout,	15	.	.	.	.	.	.	.	.	.	.	.	.	.	.	1	.	2	8	4	.
	Rickets,	45	2	1	4	7	12	10	8	3	40	2	1	.	.	.	2	.	.	.	.	.
	Cancer, Malignant D.,	2717	.	.	.	.	1	1	1	1	4	1	5	12	10	77	228	553	779	623	300	59
	Tabes Mesenterica,	1026	138	118	140	396	153	90	48	33	720	90	60	41	41	40	13	7	13	1	.	.
	Tubercular Meningitis, (Acute Hydrocephalus),	749	16	35	110	161	90	46	45	56	398	163	100	34	24	19	9	1	1	.	.	.
	Phthisis,	10,076	4	11	23	38	34	38	27	24	161	181	513	1337	1690	2859	1586	1026	513	174	35	1
	Other forms of Tuberculosis, Scrofula,	997	17	31	43	91	69	50	40	29	273	95	107	139	90	134	65	49	27	16	2	.
	Purpura, Hæmorrhagic Diathesis,	46	.	.	.	.	.	6	3	2	11	1	2	5	4	5	4	5	3	5	.	1
	Anæmia, Chlorosis Leucocythæmia,	244	.	.	1	1	4	1	3	2	11	4	5	22	18	33	36	38	51	22	4	.
	Diabetes Mellitus,	268	.	.	.	.	1	.	.	1	2	2	6	16	12	21	31	42	57	60	18	1
	Other and undefined Constitutional Diseases,	44	2	2	3	7	.	.	1	.	8	1	5	7	4	8	1	3	1	2	3	.
V.	DEVELOPMENTAL DISEASES.																					
	Premature Birth,	510	502	4	2	508	.	1	.	.	509	1	.	.	.	.	.	.	.	.	.	.
	Atelectasis	28	28	.	.	28	.	.	.	.	28	.	.	.	.	.	.	.	.	.	.	.
	Cyanosis,	36	23	3	4	30	2	1	.	.	33	.	2	.	.	.	.	.	.	1	.	.
	Spina Bifida,	44	36	5	2	43	1	.	.	.	44	.	.	.	.	.	.	.	.	.	.	.
	Imperforate Anus,	9	9	.	.	9	.	.	.	.	9	.	.	.	.	.	.	.	.	.	.	.
	Cleft Palate, Harelip,	4	2	2	.	4	.	.	.	.	4	.	.	.	.	.	.	.	.	.	.	.
	Other Congenital defects,	38	31	1	4	36	2	.	.	.	38	.	.	.	.	.	.	.	.	.	.	.
	Old Age,	16278	.	.	.	.	.	.	.	.	.	.	.	.	.	.	.	.	475	3684	7570	377
VI.	DISEASES OF NERVOUS SYSTEM.																					
	Inflammation of Brain or its Membranes,	1064	19	56	86	161	104	54	47	39	405	170	107	102	63	90	43	31	34	17	2	.
	Apoplexy,	1456	.	.	.	.	.	1	.	.	1	4	4	9	14	37	82	214	397	413	230	48
	Softening of Brain,	188	.	.	.	.	.	.	.	.	.	.	.	1	1	2	12	19	52	53	38	9
	Hemiplegia, Brain Paralysis,	1513	.	.	.	.	1	1	1	1	4	3	3	3	12	43	96	163	374	501	252	57
	Paralysis Agitans,	41	.	.	.	.	.	.	.	.	.	.	1	.	.	2	3	4	8	17	6	.
	Insanity, General Paralysis of insane,	322	.	.	.	.	.	.	.	.	.	.	.	4	11	38	64	48	71	63	22	1
	Chorea,	11	.	.	.	.	.	.	.	.	.	3	1	3	1	.	.	.	2	.	1	.
	Epilepsy,	318	.	1	2	3	2	1	.	2	8	7	16	21	33	66	50	35	43	25	12	2
	Convulsions,	2158	1138	303	301	1742	218	72	57	22	2111	32	3	1	3	3	.	1	1	1	2	.
	Laryngismus Stridulus,	12	1	1	1	3		3	.	2	11	.	.	.	.	.	.	.	.	1	.	.

RELAND.—CAUSES of DEATH at different Periods of Life in the Year 1900.—Males and Females.—*continued.*

CAUSES OF DEATH.	MALES AND FEMALES.																					
		Ages at Death.																				
	All Ages.	0–3 Months.	3–6 Months.	6–12 Months.	Total under 1 year.	1	2	3	4	Total under 5 years.	5–	10–	15–	20–	25–	35–	45–	55–	65–	75–	85–	95 and upwards.
Idiopathic Tetanus,	37	15	.	.	15	.	.	.	.	15	2	2	1	1	6	1	4	5	.	.	.	.
Paraplegia and Disease of Spinal Cord,	216	.	.	2	2	2	6	6	5	21	6	12	12	5	18	25	26	39	33	17	2	.
Other and Undefined Diseases of Brain or Nervous System,	375	4	3	4	11	9	3	1	4	28	16	11	14	11	37	61	45	79	47	23	3	.
Diseases of Organs of Special Sense.																						
Otitis, Otorrhœa,	38	1	1	1	3	5	.	.	.	8	3	3	7	2	3	3	3	3	1	2	.	.
Epistaxis and Dis. of Nose,	3	.	.	.	.	1	.	.	.	1	.	.	.	.	.	1	.	1	.	.	.	.
Ophthalmia and Dis. of Eye,	2	.	.	.	.	.	1	.	.	1	.	.	.	.	.	.	.	.	1	.	.	.
Diseases of Circulatory System.																						
Endocarditis, Valvular Disease,	1097	.	.	.	.	.	1	1	1	3	20	28	42	41	91	130	164	234	212	115	16	1
Pericarditis,	34	.	.	.	.	.	.	.	.	.	2	.	3	4	7	6	4	5	2	1	.	.
Hypertrophy of Heart,	21	.	.	.	.	.	.	.	.	.	.	.	1	.	.	1	4	6	6	3	.	.
Angina Pectoris,	42	.	.	.	.	.	.	.	.	.	.	.	.	.	3	.	8	11	13	6	1	.
Syncope,	238	5	.	2	7	.	.	.	.	7	.	2	6	6	16	15	40	63	51	30	2	.
Aneurism,	64	.	.	.	.	.	.	.	.	.	.	.	1	.	7	12	13	20	8	3	.	.
Senile Gangrene,	164	.	.	.	.	.	.	.	.	.	.	.	.	.	.	1	9	29	60	43	21	1
Embolism, Thrombosis,	53	1	.	.	1	.	.	.	.	1	3	1	.	9	4	5	6	13	5	6	.	.
Phlebitis,	20	.	.	.	.	.	.	1	.	1	.	.	.	.	4	3	4	5	1	2	.	.
Varicose Veins,	10	.	.	.	.	.	.	.	.	.	.	.	.	1	1	.	2	4	1	1	.	.
Other and Undefined Diseases of Heart or Circulatory System,	5296	8	2	2	12	3	6	5	4	30	30	57	83	103	263	379	757	1386	1505	616	89	1
Diseases of Respiratory System.																						
Laryngitis,	130	5	4	16	25	21	18	15	13	92	18	2	4	2	2	4	1	1	4	.	.	.
Croup,	364	52	26	41	119	78	59	22	38	316	46	.	1	1	.	.	.	.	.	.	.	.
Other Diseases of Larynx and Trachea,	13	1	1	.	2	2	1	.	.	5	.	.	.	.	.	1	2	1	4	.	.	.
Emphysema, Asthma,	276	.	2	1	3	.	1	.	.	4	.	1	2	2	9	16	46	86	81	28	1	.
Bronchitis,	9655	533	386	616	1535	577	259	121	62	2554	145	36	41	37	137	309	830	1961	2303	1065	218	19
Pneumonia,	3824	89	88	232	409	268	110	69	41	897	100	58	87	133	300	412	447	627	488	233	39	3
Pleurisy,	201	.	.	1	1	3	1	4	.	9	9	1	15	19	28	22	35	32	21	8	2	.
Other and Undefined Diseases of Respiratory System,	694	34	24	56	114	47	19	9	3	192	19	8	15	23	34	42	68	133	98	47	14	1
Diseases of Digestive System.																						
Stomatitis, Disease of Mouth,	41	17	7	4	28	4	2	2	2	38	1	.	.	.	.	.	1	.	1	.	.	.
Dentition,	131	.	11	64	75	52	4	.	.	131	.	.	.	.	.	.	.	.	.	.	.	.
Sore-throat, Quinsy,	94	7	2	8	17	5	9	10	5	46	14	5	5	3	3	2	1	6	6	3	.	.
Dyspepsia,	111	5	2	2	9	1	1	.	.	11	1	.	.	2	1	4	17	30	36	9	.	.
Hæmatemesis,	59	1	.	.	1	1	.	.	.	2	1	1	1	1	3	6	10	10	17	6	1	.
Melæna,	16	3	1	2	6	.	.	.	.	6	.	1	.	.	1	.	1	2	4	1	.	.
Diseases of Stomach,	858	53	32	45	130	29	17	17	12	205	26	10	17	38	52	80	96	150	138	41	5	.
Enteritis,	369	41	25	35	101	18	7	4	4	134	19	12	15	7	20	21	33	44	43	21	.	.

IRELAND.—CAUSES of DEATH at different Periods of Life in the Year 1900.—MALES and FEMALES.—*continue*

Class.	CAUSES OF DEATH.	MALES AND FEMALES.																			
			AGES AT DEATH.																		
		All Ages.	0–3 Months.	3–6 Months.	6–12 Months.	Total under 1 year.	1	2	3	4	Total under 5 years.	5–	10–	15–	20–	25–	35–	45–	55–	65–	75–
VI.—*con.*	Ulceration of Intestine,	31	.	.	..	..	.	1	..	..	1	1	.	.	3	3	8	7	6	2	.
	Ileus, Obstruction of Intestine,	377	13	3	9	25	2	2	2	1	32	8	4	9	13	20	24	50	97	86	33
	Stricture or Strangulation of Intestine,	61	.	.	.	.	.	.	.	..	.	.	1	1	1	5	3	9	18	15	6
	Intussusception of Intestine,	20	2	3	4	9	2	1	.	1	13	1	.	2	1	.	1	1	.	1	.
	Hernia,	118	2	2	.	4	1	.	.	1	6	.	.	1	2	6	10	19	26	23	20
	Fistula,	8	.	.	.	.	.	.	.	.	..	.	.	.	.	2	.	1	2	1	2
	Peritonitis,	363	16	5	3	24	5	6	7	2	44	17	19	33	29	29	33	53	54	44	7
	Ascites,	46	.	.	.	.	.	1	.	.	1	1	1	.	2	1	6	11	12	6	5
	Gallstones,	17	.	.	.	.	.	.	.	.	.	.	.	.	.	...	2	1	6	6	2
	Cirrhosis of Liver,	280	.	.	.	.	.	.	.	1	1	.	1	.	3	19	51	48	101	43	13
	Other Diseases of Liver,	503	31	5	2	38	3	2	2	1	46	7	3	3	8	33	39	87	125	103	48
	Other and Undefined Diseases of Digestive System.	325	20	9	9	38	15	5	4	6	68	12	8	8	17	22	21	34	67	49	16
	DISEASES OF LYMPHATIC SYSTEM AND DUCTLESS GLANDS.																				
	Diseases of Spleen,	8	.	.	.	.	.	.	.	.	.	.	3	1	.	.	3	.	1	.	.
	Dis. of Lymphatic System,	26	.	.	.	.	2	.	.	1	3	4	2	.	3	2	3	5	1	1	2
	Diseases of Thyroid Body,	25	.	.	.	.	.	.	.	.	.	1	.	2	3	3	6	6	1	2	1
	Diseases of Supra-renal Capsules	20	.	.	.	.	.	.	.	.	.	.	.	1	1	3	4	5	2	4	..
	DISEASES OF URINARY SYSTEM.																				
	Acute Nephritis,	265	4	3	1	8	7	3	4	3	25	6	7	10	6	31	30	47	49	35	15
	Bright's D. Albuminuria,	793	1	.	.	1	1	3	3	3	11	14	20	24	29	65	107	131	211	128	44
	Uræmia,	47	1	.	.	1	.	.	.	.	1	.	3	3	1	3	6	6	11	9	3
	Suppression of Urine,	7	.	.	..	.	1	.	.	.	1	.	.	.	.	2	.	.	1	2	.
	Calculus,	15	.	.	..	.	.	.	.	.	.	.	.	.	2	4	1	.	3	4	1
	Hæmaturia,	8	.	.	.	.	.	.	.	.	.	.	.	.	.	1	.	1	1	2	3
	Diseases of Bladder and of Prostate	285	.	.	.	.	.	.	.	.	.	.	1	2	.	7	12	10	43	93	92
	Other and Undefined Diseases of Urinary System.	267	5	.	4	9	1	.	2	2	14	3	.	3	7	16	14	28	43	76	51
	DISEASES OF ORGANS OF GENERATION.																				
	Ovarian Disease,	57	.	.	.	.	.	.	.	.	.	.	1	.	6	9	10	13	12	6	.
	Diseases of Uterus and Vagina	51	1	.	.	1	4	.	..	.	5	.	.	.	.	5	11	19	6	4	1
	Disorders of Menstruation,	5	.	.	.	.	.	.	.	.	.	.	.	.	2	3	.	.	.	.	.
	Pelvic Abscess,	10	.	.	.	.	.	.	.	..	..	.	.	1	1	2	2	1	1	1	1
	Perineal Abscess,	1	.	.	.	.	.	.	.	..	.	.	.	.	.	1	.	.	.	.	.
	Diseases of Testes, Penis, Scrotum, etc.	7	1	1	..	2	.	.	.	.	2	.	..	.	.	1	.	1	..	3	.
	DISEASES OF PARTURITION.																				
	Abortion, Miscarriage,	15	.	.	.	.	.	..	..	.	.	.	.	.	1	4	10	..	.	.	.
	Puerperal Mania,	14	.	.	.	.	.	.	.	.	.	.	.	.	1	9	3	1	..	..	..
	Puerperal Convulsions,	45	.	.	.	.	.	.	.	.	.	.	.	2	11	19	13	.	.	.	.
	Placenta prævia, Flooding,	110	.	.	.	.	.	..	.	.	.	..	.	1	9	55	42	3	.	.	.
	Phlegmasia Dolens.	8	..	.	.	.	.	.	.	.	.	.	.	.	1	2	5	..	.	.	.
	Other and Undefined Accidents of Childbirth	230	..	.	.	.	.	.	.	..	.	.	.	1	23	107	95	4	.	.	..

ELAND.—CAUSES of DEATH at different Periods of Life in the Year 1900.—Males and Females.—*continued.*

Causes of Death.	Males and Females.																					
	All Ages.	Ages at Death.																				
		0–3 Months.	3–6 Months.	6–12 Months.	Total under 1 year.	1	2	3	4	Total under 5 years.	5–	10–	15–	20–	25–	35–	45–	55–	65–	75–	85–	95 and upwards.
Diseases of Organs of Locomotion.																						
Caries, Necrosis,	100	.	.	.	.	.	3	1	1	5	8	11	10	12	14	11	10	10	9	.	.	.
Arthritis, Ostitis, Periostitis,	44	.	.	.	.	2	1	.	.	3	3	2	1	2	4	3	3	10	8	5	.	.
Other and Undefined Diseases of Organs of Locomotion.	105	1	.	.	1	2	.	.	1	4	7	9	10	5	19	9	6	20	10	5	1	.
Diseases of Integumentary System.																						
Carbuncle,	30	.	.	1	1	.	.	.	.	1	.	.	.	.	.	5	3	6	5	7	3	.
Phlegmon, Cellulitis,	39	2	.	.	2	4	1	.	.	7	1	.	1	3	6	4	6	9	1	1	.	.
Lupus,	11	.	.	.	.	.	.	.	.	.	.	.	.	.	1	.	1	5	4	.	.	.
Ulcer, Bedsore,	30	.	.	.	.	.	.	.	.	.	.	.	.	1	.	1	6	13	5	3	1	.
Eczema,	23	4	4	2	10	2	1	1	.	14	.	1	.	.	.	.	2	.	4	2	.	.
Pemphigus,	4	1	.	.	1	.	.	.	.	1	.	.	.	.	.	1	.	.	.	2	.	.
Other and Undefined Diseases of Integumentary System.	19	7	1	1	9	1	1	.	.	11	1	.	.	1	.	.	.	.	5	1	.	.
Accident or Negligence.																						
In Mines and Quarries,	6	.	.	.	.	.	.	.	.	.	.	.	.	.	1	2	2	.	1	.	.	.
Vehicles and Horses,	216	.	.	.	.	2	2	6	2	12	16	6	9	18	35	39	23	34	17	6	1	.
Ships, Boats and Docks (not Drowning).	18	.	.	.	.	.	.	.	.	.	.	.	5	2	5	1	4	1	.	.	.	.
Building Operations,	15	.	.	.	.	.	.	1	.	1	.	.	1	1	2	4	4	2	.	.	.	.
Machinery,	14	.	.	.	.	.	1	.	.	1	1	.	1	.	.	5	.	3	3	.	.	.
Weapons and Implements,	30	.	.	.	.	.	.	.	.	.	3	3	5	3	5	4	3	.	3	1	.	.
Burns and Scalds,	498	2	3	13	18	44	77	69	50	259	59	10	8	10	17	12	22	24	36	29	12	1
Poison & Poisonous Vapours,	36	1	.	.	1	1	2	1	.	5	3	2	.	1	4	5	11	3	1	.	.	1
Drowning,	358	3	.	.	3	6	9	3	1	22	15	14	24	48	65	38	52	42	27	8	3	.
Suffocation,	93	47	13	4	64	2	2	.	.	68	1	.	1	2	1	.	2	7	5	6	.	.
Falls,	188	.	.	1	1	2	2	3	2	10	5	4	3	7	15	17	24	25	42	24	10	2
Weather Agencies,	62	1	1	.	2	.	1	2	.	5	3	2	1	3	2	5	6	10	13	11	1	.
Otherwise, or not Stated,	283	33	.	1	34	6	3	2	3	48	14	4	9	13	28	32	16	36	41	32	9	1
Homicide,	79	21	.	3	24	1	.	.	.	25	1	1	2	5	12	8	9	7	6	3	.	.
Suicide,	118	.	.	.	.	.	.	.	.	.	.	1	4	9	21	29	19	18	11	4	2	.
Execution,	1	.	.	.	.	.	.	.	.	.	.	.	.	.	.	.	.	.	1	.	.	.
Ill-Defined and not Specified Causes.																						
Dropsy,	158	.	1	3	4	1	2	.	.	7	4	6	.	5	6	13	19	44	34	20	.	.
Debility, Atrophy, Inanition,	4275	2606	232	160	2998	129	49	26	10	3212	37	15	17	8	30	35	181	592	147	1	.	.
Mortification,	3	1	1	.	2	.	.	.	.	2	.	.	.	.	1	.	.	.	.	.	.	.
Tumour,	18	.	.	.	.	.	.	.	.	.	.	.	.	1	1	4	4	3	4	1	.	.
Abscess,	47	5	1	2	8	3	.	.	.	11	1	.	1	3	2	3	7	6	7	4	2	.
Hæmorrhage,	27	.	.	.	.	.	.	1	.	1	.	.	2	1	3	4	1	7	3	4	1	.
Sudden Deaths (cause unascertained).	78	.	.	.	.	.	.	.	.	.	1	2	1	2	5	10	15	23	17	1	1	.
Other ill-defined and not specified causes.	248	16	5	5	26	14	4	5	4	53	9	8	12	11	17	31	32	48	24	2	1	.

DEATHS of MALES and FEMALES from different Causes registered in IRELAND, and in each of the FOUR PROVINCES, in Year 1900.

Class.	CAUSES OF DEATH.	IRELAND.			LEINSTER.			MUNSTER.			ULSTER.			CONNAUGHT.		
		Males.	Fem.	Total.	Males.	Fem.	Total.	Males.	Fem.	Total.	Males.	Fem.	Total.	Males.	Fem.	To
	ALL CAUSES, ...	42953	44653	87606	12521	12636	25157	10281	10237	20518	15189	16691	31880	4962	5089	10
	(CLASSES.)															
I.	SPECIFIC FEBRILE OR ZYMOTIC DISEASES, .	4832	5331	10163	1341	1459	2800	1059	1149	2208	1868	2100	3968	564	623	1
II.	PARASITIC DISEASES, .	12	25	37	7	9	16	3	11	14	1	5	6	1	.	
III.	DIETETIC „ .	140	42	182	59	14	73	26	2	28	48	25	73	7	1	
IV.	CONSTITUTIONAL „ .	8053	8850	16903	2646	2635	5281	1867	1908	3775	2758	3473	6231	782	834	1
V.	DEVELOPMENTAL „ .	7721	9226	16947	1846	2410	4256	2083	2448	4531	2428	2859	5287	1364	1509	2
VI.	LOCAL „ .	18360	18145	36505	5590	5329	10919	4277	3987	8264	6733	7117	13850	1760	1712	3
VII.	VIOLENCE, ...	1327	688	2015	424	199	623	292	140	432	478	279	757	133	70	
VIII.	ILL-DEFINED AND NOT SPECIFIED CAUSES, .	2508	2346	4854	608	581	1189	674	592	1266	875	833	1708	351	340	
	(ORDERS.)															
I.	1. MIASMATIC DISEASES, .	3735	4079	7814	1000	1095	2095	833	867	1700	1394	1572	2966	508	545	1
	2. DIARRHŒAL „ . . .	913	859	1772	274	261	535	193	200	393	405	369	774	41	29	
	3. MALARIAL „ . . .	7	2	9	3	1	4	2	.	2	1	.	1	1	1	
	4. ZOOGENOUS „ . . .	.	.	.	.	.	.	.	.	.	.	.	.	.	.	
	5. VENEREAL „ . . .	42	43	85	14	17	31	4	4	8	23	22	45	1	.	
	6. SEPTIC, „ . . .	135	348	483	50	85	135	27	78	105	45	137	182	13	48	
II.	PARASITIC „ . . .	12	25	37	7	9	16	3	11	14	1	5	6	1	..	
III.	DIETETIC „ . . .	140	42	182	59	14	73	26	2	28	48	25	73	7	1	
IV.	CONSTITUTIONAL „ . . .	8053	8850	16903	2646	2635	5281	1867	1908	3775	2758	3473	6231	782	834	16
V.	DEVELOPMENTAL „ . . .	7721	9226	16947	1846	2410	4256	2083	2448	4531	2428	2859	5287	1364	1509	28
VI.	1. DISEASES OF NERVOUS SYSTEM,	4029	3682	7711	1312	1200	2512	931	785	1716	1380	1368	2748	406	329	7
	2. „ ORGANS OF SPECIAL SENSE,	25	18	43	5	5	10	8	3	11	11	8	19	1	2	
	3. „ CIRCULATORY SYSTEM, .	3360	3682	7042	976	1044	2020	794	853	1647	1325	1487	2812	265	298	5
	4. „ RESPIRATORY SYSTEM, .	7599	7558	15157	2270	2120	4390	1827	1723	3550	2747	2952	5699	755	763	15
	5. „ DIGESTIVE SYSTEM, .	1967	1861	3828	615	569	1184	432	364	796	740	761	1501	180	167	3
	6. „ LYMPHATIC SYSTEM AND DUCTLESS GLANDS, .	27	52	79	9	24	33	6	5	11	7	19	26	5	4	
	7. „ URINARY SYSTEM, .	1120	567	1687	334	193	527	227	90	317	435	232	667	124	52	1
	8. „ REPRODUCTIVE SYSTEM:-															
	(a) „ Organs of Generation,	9	122	131	3	31	34	2	29	31	4	49	53	.	13	
	(b) „ Parturition, . .	.	422	422	.	98	98	.	93	93	.	159	159	.	72	
	9. „ LOCOMOTIVE SYSTEM,	140	109	249	33	26	59	34	25	59	57	49	106	16	9	
	10. „ INTEGUMENTARY SYSTEM	84	72	156	33	19	52	16	17	33	27	33	60	8	3	
VII.	1. ACCIDENT OR NEGLIGENCE, .	1195	622	1817	386	173	559	259	133	392	432	251	683	118	65	18
	2. HOMICIDE, ...	47	32	79	16	15	31	14	2	16	13	12	25	4	3	
	3. SUICIDE, ...	84	34	118	22	11	33	18	5	23	33	16	49	11	2	1
	4. EXECUTION, ...	1	.	1	.	.	.	1	.	1	.	.	..	..	..	
VIII.	ILL-DEFINED AND NOT SPECIFIED CAUSES, ...	2508	2346	4854	608	581	1189	674	592	1,266	875	833	1708	351	340	69

DEATHS from different Causes registered in IRELAND, and in each of the FOUR PROVINCES, in the Year 1900—*continued.*

CAUSES OF DEATH.	IRELAND.			LEINSTER.			MUNSTER.			ULSTER.			CONNAUGHT.		
	Males.	Fem.	Total.	Males.	Fem.	Total.	Males.	Fem.	Total.	Males.	Fem.	Total.	Males.	Fem.	Total.
MIASMATIC DISEASES.															
Small-pox: Vaccinated,	.	1	1	.	.	.	.	.	.	.	1	1	.	.	.
Small-pox: Unvaccinated,	.	.	.	.	.	.	.	.	.	.	.	.	.	.	.
Small-pox: No Statement,	.	.	.	.	.	.	.	.	.	.	.	.	.	.	.
Chicken-pox,	5	2	7	1	.	1	.	.	.	4	2	6	.	.	.
Measles,	315	325	640	100	112	212	25	38	63	163	155	318	27	20	47
Epidemic Rose Rash,	1	.	1	.	.	.	.	.	.	.	.	.	1	.	1
Scarlet Fever,	108	137	245	37	47	84	28	41	69	28	36	64	15	13	28
Typhus,	74	54	128	16	13	29	17	14	31	17	13	30	24	14	38
Relapsing Fever,	.	.	.	.	.	.	.	.	.	.	.	.	.	.	.
Influenza,	2206	2471	4677	556	579	1135	544	585	1129	740	876	1616	366	431	797
Whooping-cough,	286	403	689	80	130	210	65	87	152	109	158	267	32	28	60
Mumps,	2	8	10	1	3	4	.	1	1	1	3	4	.	1	1
Diphtheria,	172	190	362	56	62	118	21	21	42	87	102	189	8	5	13
Cerebro-spinal Fever,	107	97	204	44	46	90	45	38	83	10	9	19	8	4	12
Simple and ill-defined Fever,	42	37	79	11	8	19	17	10	27	8	13	21	6	6	12
Enteric Fever,	416	353	769	98	94	192	70	32	102	227	204	431	21	23	44
Other Miasmatic Diseases,	1	1	2	.	1	1	1	.	1	.	.	.	.	.	.
DIARRHŒAL DISEASES.															
Simple Cholera,	31	39	70	2	4	6	11	9	20	17	24	41	1	2	3
Diarrhœa, Dysentery,	882	820	1702	272	257	529	182	191	373	388	345	733	40	27	67
MALARIAL DISEASES.															
Remittent Fever,	.	.	.	.	.	.	.	.	.	.	.	.	.	.	.
Ague,	7	2	9	3	1	4	2	.	2	1	.	1	1	1	2
ZOOGENOUS DISEASES.															
Hydrophobia,	.	.	.	.	.	.	.	.	.	.	.	.	.	.	.
Glanders,	.	.	.	.	.	.	.	.	.	.	.	.	.	.	.
Anthrax, Splenic Fever,	.	.	.	.	.	.	.	.	.	.	.	.	.	.	.
Cow-pox and other effects of Vaccination,	.	.	.	.	.	.	.		.	.	.			.	.
VENEREAL DISEASES.															
Syphilis,	35	43	78	14	17	31	3	4	7	17	22	39	1	.	1
Gonorrhœa, Stricture of Urethra,	7	.	7	.	.	.	1	.	1	6	.	6	.	.	.
SEPTIC DISEASES.															
Phagedæna,	.	.	.	.	.	.	.	.	.	.	.	.	.	.	.
Erysipelas,	82	69	151	30	15	45	20	12	32	24	35	59	8	7	15
Pyæmia, Septicæmia,	53	51	104	20	26	46	7	7	14	21	15	36	5	3	8
Puerperal Fever,	.	228	228	.	44	44	.	59	59	.	87	87	.	38	38
PARASITIC DISEASES.															
Thrush,	2	8	10	2	3	5	.	4	4	.	1	1	.	.	.
Other Diseases from Vegetable Parasites,	2	.	2	2	.	2	.	.	.	.	.	.	.	.	.
Hydatid Disease,	1	1	2	.	.	.	1	.	1	.	1	1	.	.	.
Other Diseases from Animal Parasites,	7	16	23	3	6	9	2	7	9	1	3	4	1	.	1

DEATHS from different Causes registered in IRELAND, and in each of the FOUR PROVINCES, in the Year 1900—*continued.*

Class.	CAUSES OF DEATH.	IRELAND.			LEINSTER.			MUNSTER.			ULSTER.			CONNAUGHT.		
		Males.	Fem.	Total.	Males.	Fem.	Total.	Males.	Fem.	Total.	Males.	Fem.	Total.	Males.	Fem.	T
III.	DIETETIC DISEASES.															
	Starvation, Want of Breast Milk,	.	.	.	.	.	.	.	.	.	.	.	.	.	.	
	Scurvy,	.	1	1	.	.	.	.	.	.	.	1	1	.	.	
	Intemperance, Chronic Alcoholism,	101	39	140	43	12	55	19	2	21	35	24	59	4	1	
	Intemperance, Delirium Tremens,	39	2	41	16	2	18	7	.	7	13	.	13	3	.	
IV.	CONSTITUTIONAL DISEASES.															
	Rheumatic Fever, Rheumatism of Heart,	86	87	173	26	21	47	22	17	39	30	37	67	8	12	
	Rheumatism,	187	316	503	56	107	163	38	60	98	64	104	168	29	45	
	Gout,	11	4	15	5	2	7	1	1	2	4	1	5	1	.	
	Rickets,	24	21	45	5	7	12	4	6	10	15	7	22	.	1	
	Cancer,	1212	1505	2717	380	473	853	223	263	486	476	641	1117	133	128	
	Tabes Mesenterica,	499	527	1026	195	177	372	109	106	215	170	218	388	25	26	
	Tubercular Meningitis, (Acute Hydrocephalus).	383	366	749	144	134	278	72	71	143	142	143	285	25	18	
	Phthisis,	4828	5248	10076	1538	1438	2976	1236	1263	2499	1556	1991	3547	498	556	
	Other forms of Tuberculosis, Scrofula,	523	474	997	210	182	392	85	71	156	190	192	382	38	29	
	Purpura, Hæmorrhagic Diathesis,	24	22	46	5	8	13	10	6	16	6	8	14	3	.	
	Anæmia, Chlorosis Leucocythæmia,	96	148	244	32	59	91	19	20	39	40	58	98	5	11	
	Diabetes Mellitus,	162	106	268	41	19	60	41	22	63	64	58	122	16	7	
	Other and undefined Constitutional Diseases,	18	26	44	9	8	17	7	2	9	1	15	16	1	1	
V.	DEVELOPMENTAL DISEASES.															
	Premature Birth,	282	228	510	95	85	180	33	20	53	146	119	265	8	4	
	Atelectasis	14	14	28	10	3	13	.	.	.	4	10	14	.	1	
	Cyanosis,	24	12	36	4	3	7	2	3	5	17	5	22	1	1	
	Spina Bifida,	16	28	44	5	10	15	3	1	4	7	17	24	1	.	
	Imperforate Anus,	7	2	9	4	1	5	2	.	2	1	1	2	.	.	
	Cleft Palate, Harelip,	2	2	4	1	2	3	.	.	.	1	.	1	.	.	
	Other Congenital defects,	21	17	38	7	6	13	.	1	1	12	10	22	2	.	
	Old Age,	7355	8923	16278	1720	2300	4020	2043	2423	4466	2240	2697	4937	1352	1503	
VI.	DISEASES OF NERVOUS SYSTEM.															
	Inflammation of Brain or its Membranes,	611	453	1064	209	153	362	145	103	248	226	171	397	31	26	
	Apoplexy,	700	756	1456	185	199	384	143	141	284	314	375	689	58	41	
	Softening of Brain,	100	88	188	18	19	37	18	20	38	60	48	108	4	1	
	Hemiplegia, Brain Paralysis,	723	790	1513	244	253	497	144	147	291	271	336	607	64	54	
	Paralysis Agitans,	25	16	41	2	7	9	9	2	11	11	4	15	3	3	
	Insanity, General Paralysis of insane,	140	182	322	56	67	123	24	43	67	49	57	106	11	15	
	Chorea,	3	8	11	1	4	5	1	.	1	1	2	3	.	2	
	Epilepsy,	169	149	318	57	49	106	45	35	80	47	44	91	20	21	
	Convulsions,	1199	959	2158	455	363	818	310	242	552	253	210	463	181	144	
	Laryngismus Stridulus,	6	6	12	2	4	6	.	.	.	4	1	5	.	1	
	Idiopathic Tetanus,	22	15	37	7	5	12	10	[illegible]	15	4	3	7	1	2	
	Paraplegia and Disease of Spinal Cord,	127	89	216	27	25	52	28	11	39	54	44	98	18	9	
	Other and Undefined Diseases of Brain or Nervous System,	204	171	375	49	52	101	54	36	90	86	73	159	15	10	

DEATHS from different Causes registered in IRELAND, and in each of the FOUR PROVINCES, in the Year 1900—*continued.*

CAUSES OF DEATH.	IRELAND.			LEINSTER.			MUNSTER.			ULSTER.			CONNAUGHT.		
	Males.	Fem.	Total.	Males.	Fem.	Total.	Males.	Fem.	Total.	Males.	Fem.	Total.	Males.	Fem.	Total.
DISEASES OF ORGANS OF SPECIAL SENSE.															
Otitis, Otorrhœa,	22	16	38	5	5	10	8	3	11	8	7	15	1	1	2
Epistaxis and Dis. of Nose,	2	1	3	.	.	.	.	.	.	2	1	3	.	.	.
Ophthalmia and Dis. of Eye,	1	1	2	.	.	.	.	.	.	1	.	1	.	1	1
DISEASES OF CIRCULATORY SYSTEM.															
Endocarditis, Valvular Disease,	505	592	1097	211	194	405	72	99	171	180	263	443	42	36	78
Pericarditis,	17	17	34	5	8	13	4	3	7	7	4	11	1	2	3
Hypertrophy of Heart,	16	5	21	12	2	14	1	.	1		3	6	.	.	.
Angina Pectoris,	26	16	42	14	6	20	1	3	4	8	7	15	3	.	3
Syncope,	134	104	238	57	40	97	23	29	52	44	27	71	10	8	18
Aneurism,	54	10	64	26	4	30	9	.	9	19	5	24	.	1	1
Senile Gangrene,	70	94	164	17	33	50	18	15	33	28	38	66	7	8	15
Embolism, Thrombosis,	20	33	53	8	15	23	4	5	9	6	11	17	2	2	4
Phlebitis,	8	12	20	2	1	3	1	3	4	4	7	11	1	1	2
Varicose Veins,	6	4	10	4	2	6	2	1	3	.	1	1	.	.	.
Other and Undefined Diseases of Heart or Circulatory System,	2504	2795	5299	620	739	1359	659	695	1354	1026	1121	2147	199	240	439
DISEASES OF RESPIRATORY SYSTEM.															
Laryngitis,	77	53	130	14	18	32	26	14	40	30	15	45	7	6	13
Croup,	185	179	364	38	38	76	52	48	100	51	52	103	44	41	85
Other Diseases of Larynx and Trachea,	10	3	13	2	.	2	2	.	2	5	2	7	1	1	2
Emphysema, Asthma,	149	127	276	40	38	78	32	21	53	57	48	105	20	20	40
Bronchitis,	4428	5227	9655	1325	1505	2830	1050	1170	2220	1606	2011	3617	447	541	988
Pneumonia,	2249	1575	3824	710	435	1145	558	385	943	806	642	1448	175	113	288
Pleurisy,	129	72	201	38	16	54	29	16	45	47	35	82	15	5	20
Other and Undefined Diseases of Respiratory System,	372	322	694	103	70	173	78	69	147	145	147	292	46	36	82
DISEASES OF DIGESTIVE SYSTEM.															
Stomatitis,	18	23	41	2	9	11	1	4	5	14	10	24	1	.	1
Dentition,	63	68	131	34	37	71	9	5	14	17	24	41	3	2	5
Sore-throat, Quinsy,	57	37	94	20	15	35	18	10	28	12	8	20	7	4	11
Dyspepsia,	53	58	111	17	10	27	6	11	17	22	31	53	8	6	14
Hæmatemesis,	40	19	59	8	6	14	10	.	10	19	10	29	3	3	6
Melæna,	11	5	16	4	3	7	2	1	3	5	1	6	.	.	.
Diseases of Stomach,	377	481	858	94	133	227	85	116	201	171	195	366	27	37	64
Enteritis,	202	167	369	46	50	96	38	25	63	102	80	182	16	12	28
Ulceration of Intestine,	16	15	31	5	6	11	.	2	2	10	7	17	1	.	1
Ileus, Obstruction of Intestine,	205	172	377	57	49	106	69	32	101	56	73	129	23	18	41
Stricture or Strangulation of Intestine.	44	17	61	13	4	17	8	7	15	16	3	19	7	3	10
Intussusception of Intestine,	16	4	20	5	1	6	3	1	4	6	1	7	2	1	3
Hernia,	54	64	118	16	18	34	14	11	25	20	30	50	4	5	9
Fistula,	7	1	8	5	.	5	1	.	1	1	1	2	.	.	.
Peritonitis,	192	171	363	44	46	90	39	17	56	88	87	175	21	21	42
Ascites,	17	29	46	6	5	11	2	8	10	5	14	19	4	2	6
Gallstones,	7	10	17	5	4	9	.	.	.	2	5	7	.	1	1

DEATHS from different Causes registered in IRELAND, and in each of the FOUR PROVINCES, in the Year 1900—*continued.*

Class.	CAUSES OF DEATH.	IRELAND.			LEINSTER.			MUNSTER.			ULSTER.			CONNAUGHT.		
		Males.	Fem.	Total.	Males.	Fem.	Total.	Males.	Fem.	Total.	Males.	Fem.	Total.	Males.	Fem.	T
VI.—*con.*	Cirrhosis of Liver,	176	104	280	76	43	119	33	17	50	53	38	91	14	6	
	Other Diseases of Liver,	269	234	503	103	79	182	60	49	109	82	82	164	24	24	
	Other and Undefined Diseases of Digestive System.	143	182	325	55	51	106	34	48	82	39	61	100	15	22	
	DISEASES OF LYMPHATIC SYSTEM AND DUCTLESS GLANDS.															
	Diseases of Spleen,	3	5	8	.	4	4	1	.	1	.	.	.	2	1	
	Dis. of Lymphatic System,	10	16	26	5	4	9	1	2	3	4	10	14	.	.	
	Diseases of Thyroid Body,	5	20	25	1	11	12	1	1	2	2	7	9	1	1	
	Diseases of Suprarenal Capsules.	9	11	20	3	5	8	3	2	5	1	2	3	2	2	
	DISEASES OF URINARY SYSTEM.															
	Acute Nephritis,	158	107	265	63	41	104	24	16	40	58	46	104	13	4	
	Bright's D. Albuminuria,	450	343	793	136	104	240	86	57	143	172	145	317	56	37	
	Uræmia,	26	21	47	11	6	17	6	3	9	7	8	15	2	4	
	Suppression of Urine,	5	2	7	2	1	3	1	.	1	1	1	2	1	.	
	Calculus,	11	4	15	6	1	7	4	.	4	1	2	3	.	1	
	Hæmaturia,	8	.	8	3	.	3	2	.	2	1	.	1	2	.	
	Diseases of Bladder and of Prostate.	266	19	285	54	6	60	67	2	69	120	9	129	25	2	
	Other and Undefined Diseases of Urinary System.	196	71	267	59	34	93	37	12	49	75	21	96	25	4	
	DISEASES OF ORGANS OF GENERATION.															
	Ovarian Disease,	.	57	57	.	13	13	.	17	17	.	18	18	.	9	
	Diseases of Uterus and Vagina	.	51	51	.	14	14	.	11	11	.	23	23	.	3	
	Disorders of Menstruation,	.	5	5	.	1	1	.	1	1	.	2	2	.	1	
	Pelvic Abscess,	1	9	10	.	3	3	.	.	.	1	6	7	.	.	
	Perineal Abscess,	1	.	1	.	.	.	1	.	1	.	.	.	.	.	
	Diseases of Testes, Penis Scrotum, etc.	7	.	7	3	.	3	1	.	1	3	.	3	.	.	
	DISEASES OF PARTURITION.															
	Abortion, Miscarriage,	.	15	15	.	5	5	.	.	.	.	9	9	.	1	
	Puerperal Mania,	.	14	14	.	4	4	.	1	1	.	6	6	.	3	
	Puerperal Convulsions,	.	45	45	.	10	10	.	5	5	.	20	20	.	10	
	Placenta prævia, Flooding,	.	110	110	.	28	28	.	32	32	.	30	30	.	20	
	Phlegmasia Dolens.	.	8	8	.	1	1	.	2	2	.	5	5	.	.	
	Other and Undefined Accidents of Childbirth.	.	230	230	.	50	50	.	53	53	.	89	89	.	38	
	DISEASES OF ORGANS OF LOCOMOTION.															
	Caries, Necrosis,	59	41	100	14	10	24	12	8	20	27	23	50	6	.	
	Arthritis, Ostitis, Periostitis,	24	20	44	6	7	13	7	6	13	10	5	15	1	2	
	Other and Undefined Diseases of Organs of Locomotion.	57	48	105	13	9	22	15	11	26	20	21	41	9	7	

in INFIRMARIES and GENERAL and SPECIAL HOSPITALS; (2), in PUBLIC LUNATIC ASYLUMS
NCIPAL CAUSES; and NUMBER of INQUESTS; in the DUBLIN REGISTRATION AREA
BAN DISTRICTS (those with a Population of 10,000 or upwards, in
remaining portion of each PROVINCE.

EATH.																						
SEASES.			CONSTITUTIONAL DISEASES.						LOCAL DISEASES.							VIOLENCE.						
									DISEASES OF													
Dysentery.	Puerperal Fever.	Other Zymotic Diseases.	Cancer.	Tabes Mesenterica.	Tubercular Meningitis.	Phthisis.	Other Forms of Tuberculosis, Scrofula.	Other Constitutional Diseases.	Nervous System.	Circulatory System.	Respiratory System.	Digestive System.	Urinary System.	Parturition.	Other Local Diseases.	Accidental.	Homicidal.	Suicidal.	Execution.	ALL OTHER CAUSES	NUMBER OF INQUESTS	No.
3	2	.	5	1	4	41	8	4	40	16	49	5	6	2	5	9	2	.	.	132	22	1
1	13	143	356	228	170	1,337	226	150	1,166	751	2,085	493	231	24	86	215	14	7	.	1,250	316	2
3	.	5	20	8	6	34	4	12	36	24	38	19	7	3	7	17	1	1	.	87	11	3
9	.	1	9	1	4	49	2	.	41	29	78	12	5	2	1	4	.	2	.	72	8	4
2	1	.	16	4	6	44	7	2	28	45	60	19	7	.	3	9	.	1	.	71	7	5
4	16	149	406	242	190	1,505	247	168	1,311	865	2,310	548	255	31	102	254	17	11	.	1,612	364	6
5	28	73	447	130	88	1,471	145	242	1,201	1,155	2,080	636	272	67	86	305	14	22	.	3,922	438	7
9	44	222	853	372	278	2,976	392	410	2,512	2,020	4,390	1,184	527	98	188	559	31	33	.	5,534	802	8
3	4	35	49	37	23	218	7	21	160	181	319	53	30	8	16	32	1	1	.	242	51	9
3	4	12	12	15	7	82	11	5	145	61	182	33	13	4	4	31	.	..	.	91	12	10
9	2	1	15	18	3	90	12	12	88	65	115	32	13	3	9	12	.	1	1	75	11	11
5	10	48	76	70	33	390	30	38	393	307	616	118	56	15	29	75	1	2	1	408	74	12
5	49	93	410	145	110	2,109	126	238	1,323	1,340	2,934	678	261	78	116	317	15	21	.	5,431	308	13
3	59	141	486	215	143	2,499	156	276	1,716	1,647	3,550	796	317	93	145	392	16	23	1	5,839	382	14
2	.	3	13	7	2	28	1	8	26	23	47	10	11	3	2	11	.	1	.	57	10	15
1	18	61	169	169	110	1,102	120	82	722	635	1,705	347	153	41	67	175	9	6	.	1,025	419	16
4		1	8	1	5	55	7	4	38	39	74	19	9	1	4	10	.	.	.	53	9	17
8	1	5	35	13	10	80	24	14	73	73	177	43	16	5	8	18	1	1	.	108	31	18
0	1	4	17	7	9	44	11	6	41	32	67	18	6	1	5	13	1	1	.	66	8	19
8	.	.	6	5	1	36	.	7	28	25	62	20	7	.	3	11	.	.	.	61	14	20
6	20	74	248	202	137	1,345	163	121	928	827	2,132	457	202	51	89	238	11	9	.	1,370	491	21
7	67	96	869	186	148	2,202	219	391	1,820	1,985	3,567	1,044	465	108	175	445	14	40		5,704	531	22
3	87	170	1,117	388	285	3,547	382	512	2,748	2,812	5,699	1,501	667	159	264	683	25	49	.	7,074	1,022	23
4	.	.	8	7	2	49	4	4	70	30	76	10	9	3	1	10	1	1	.	108	10	24
0	.	1	12	3	2	44	2	2	43	22	49	13	7	2	1	12	.	1	.	79	7	25
4	.	1	20	10	4	93	6	6	113	52	125	23	16	5	2	22	1	2	.	187	17	26
3	38	39	241	41	39	961	61	134	622	511	1,393	324	160	67	59	161	6	11	.	3,386	97	27
7	38	40	261	51	43	1,054	67	140	735	563	1,518	347	176	72	61	183	7	13	.	3,573	114	28
9	46	272	750	524	364	3,333	446	333	2,745	2,051	5,183	1,146	529	102	222	589	30	24	1	3,577	946	29
3	182	301	1,967	502	385	6,743	551	1,005	4,966	4,991	9,974	2,682	1,158	320	436	1,228	49	94	.	18,443	1,374	30
02	228	573	2,717	1,026	749	10,076	997	1,328	7,711	7,042	15,157	3,828	1,687	422	658	1,817	79	118	1	22,020	2,320	31

tarf and Howth, No. 1; Coolock and Drumcondra, No. 1; Rathmines, Donnybrook, Blackrock and Stillorgan No. 1; and Kingstown Nos. 1 and 2;
glas and Glasnevin, Palmerston and Crumlin.

POPULATION OF IRELAND (including Army, Navy, and Merchant Seamen on shore or in port) *estimated* to the middle of each of the Seventy-seven years 1824 to 1900 inclusive:—

Middle of the Years.	Estimated Population.			Middle of the Years.	Estimated Population.			Middle of the Years.	Estimated Population.		
	Persons.	Males.	Females.		Persons.	Males.	Females.		Persons.	Males.	Females.
1824	7,078,140	3,471,820	3,606,320	1850	6,877,549	3,361,009	3,516,540	1876	5,277,544	2,572,287	2,705,257
1825	7,172,722	3,516,230	3,656,492	1851	6,514,473	3,181,353	3,333,120	1877	5,286,380	2,579,274	2,707,106
1826	7,268,570	3,561,209	3,707,361	1852	6,336,889	3,095,135	3,241,754	1878	5,282,246	2,579,928	2,702,318
1827	7,365,700	3,606,763	3,758,937	1853	6,198,984	3,031,226	3,167,758	1879	5,265,625	2,574,705	2,690,920
1828	7,464,131	3,652,899	3,811,232	1854	6,083,183	2,976,928	3,106,255	1880	5,202,648	2,543,491	2,659,157
1829	7,563,878	3,699,625	3,864,253	1855	6,014,665	2,946,068	3,068,597	1881	5,145,770	2,519,219	2,626,551
1830	7,664,964	3,746,950	3,918,014	1856	5,972,851	2,926,173	3,046,678	1882	5,101,018	2,497,237	2,603,781
1831	7,767,401	3,794,880	3,972,521	1857	5,919,454	2,897,924	3,021,530	1883	5,023,811	2,461,548	2,562,263
1832	7,809,578	3,818,515	3,991,063	1858	5,890,814	2,881,994	3,008,820	1884	4,974,561	2,439,581	2,534,980
1833	7,851,988	3,842,296	4,009,692	1859	5,861,711	2,865,930	2,995,781	1885	4,938,588	2,424,128	2,514,460
1834	7,894,634	3,866,227	4,028,407	1860	5,820,960	2,845,121	2,975,839	1886	4,905,895	2,410,186	2,495,709
1835	7,937,516	3,890,306	4,047,210	1861	5,788,415	2,831,783	2,956,632	1887	4,857,119	2,387,439	2,469,680
1836	7,980,637	3,914,535	4,066,102	1862	5,775,588	2,827,336	2,948,252	1888	4,801,312	2,360,717	2,440,595
1837	8,023,995	3,938,914	4,085,081	1863	5,718,235	2,799,689	2,918,546	1889	4,757,385	2,340,516	2,416,869
1838	8,067,596	3,963,447	4,104,149	1864	5,640,527	2,761,866	2,878,661	1890	4,717,959	2,322,883	2,395,076
1839	8,111,438	3,988,132	4,123,306	1865	5,594,589	2,740,800	2,853,789	1891	4,680,317	2,306,065	2,374,252
1840	8,155,521	4,012,970	4,142,551	1866	5,522,942	2,700,565	2,822,377	1892	4,633,515	2,282,105	2,351,410
1841	8,199,853	4,037,964	4,161,889	1867	5,486,509	2,681,015	2,805,494	1893	4,606,935	2,267,923	2,339,012
1842	8,220,926	4,047,879	4,173,047	1868	5,465,914	2,669,125	2,796,789	1894	4,588,499	2,259,172	2,329,327
1843	8,239,832	4,056,704	4,183,128	1869	5,449,094	2,659,713	2,789,381	1895	4,558,941	2,246,326	2,312,615
1844	8,276,627	4,074,467	4,202,160	1870	5,418,512	2,641,840	2,776,672	1896	4,540,832	2,237,931	2,302,901
1845	8,295,061	4,083,043	4,212,018	1871	5,398,179	2,630,782	2,767,397	1897	4,528,454	2,232,768	2,295,686
1846	8,287,848	4,078,789	4,209,059	1872	5,372,890	2,616,263	2,756,627	1898	4,516,781	2,228,034	2,288,747
1847	8,025,274	3,943,938	4,081,336	1873	5,327,938	2,590,385	2,737,553	1899	4,500,470	2,220,068	2,280,402
1848	7,639,800	3,746,427	3,893,373	1874	5,298,979	2,575,663	2,723,316	1900	4,466,326	2,202,700	2,263,626
1849	7,256,314	3,551,244	3 705,070	1875	5,278,629	2,569,409	2,709,220				

NOTE.—This Table has been constructed for the years 1824 to 1831—By adopting the rates of increase of the male and female population between 1821 and 1831, as shown by the Irish Census Reports of 1831—the first complete Census of Ireland having been taken in 1821.

1832 to 1841—By adopting the rate of increase between the population of 1831 and 1841 according to the Irish Census Report of 1841.

1842 to 1846—By taking the English average birth-rate of 1 in 31, and death-rate of 1 in 45, and deducting the annual emigration from Ireland according to the returns received from the Emigration Commissioners in England.

1847 to 1851—The English birth-rate, as above, was used, deducting the number of deaths and the number of emigrants in each year, as given in the Irish Census Reports of 1851; an allowance, proportioned to the number of recorded deaths and the number of emigrants being made in each year for the excess of the number thus arrived at for 1851 over the actual population according to the Census of that year.

1852 to 1871—The English birth and death rates, as above, were used, deducting the number of emigrants according to the returns obtained by the Registrar-General for Ireland, and allowing for excess over census numbers for 1861 and 1871 as explained for the last period.

1872–1900—By adding the Births registered in each year to the estimated population for the previous year, deducting the deaths and the number of emigrants, and adjusting the results for the years 1872-81, 1882-91, and 1892-1901, to allow for the discrepancy between the number thus arrived at for 1881, 1891, and 1901 respectively, and the population as shown by the Census in each of these years.

AGES of the POPULATION IN IRELAND according to the Census Returns of 1861, 1871, 1881, and 1891.

Periods.	Sexes.	Ages—Years.														Total.
		Under 1.	1 and under 5.	5 and under 10.	10 and under 15.	15 and under 20.	20 and under 25.	25 and under 35.	35 and under 45.	45 and under 55.	55 and under 65.	65 and under 75.	75 and under 85.	85 and under 95.	95 and upwards.	
1861.	Males,	69,609	282,583	309,712	305,954	329,364	297,707	366,962	277,311	261,889	204,801	87,228	35,414	5,593	790	2,837,370
	Females,	67,204	274,315	301,532	291,067	343,467	317,403	391,165	318,451	285,639	224,155	96,893	41,043	6,700	1,178	2,961,597
	Total,	136,813	556,898	611,244	597,021	672,831	615,110	758,127	595,762	547,528	428,956	184,121	76,457	12,293	1,968	*5,798,967
1871.	Males,	66,978	264,033	319,804	322,395	258,657	214,201	342,821	260,410	224,532	204,719	111,823	39,110	7,099	995	2,639,753
	Females,	66,372	255,933	312,374	307,387	272,970	243,543	389,928	283,605	252,265	220,167	112,968	44,346	7,760	1,413	2,772,624
	Total,	133,350	519,966	632,178	629,782	531,627	457,744	732,749	544,015	476,797	424,886	224,791	83,456	14,859	2,408	*5,412,377
1881.	Males,	53,486	238,757	314,481	315,004	274,033	231,754	296,304	262,654	213,639	171,818	105,962	46,839	5,941	840	2,533,277
	Females,	51,479	232,261	307,156	301,366	284,923	245,542	337,478	296,122	229,416	192,302	107,609	46,836	6,567	1,271	2,641,559
	Total,	104,965	471,018	621,637	616,370	558,956	477,296	633,782	558,776	443,055	364,120	213,571	93,675	12,508	2,111	*5,174,836
1891.	Males,	46,390	192,513	258,406	280,357	276,314	223,860	286,249	227,003	217,927	163,081	92,462	44,120	8,544	875	2,318,953
	Females,	44,399	187,071	250,366	269,565	273,594	220,642	311,809	261,109	240,696	171,060	98,747	46,088	8,556	1,161	2,385,797
	Total.	90,789	379,584	508,772	549,922	549,908	444,502	598,058	488,112	458,623	334,141	191,209	90,208	17,100	2,036	*4,704,750

* In 3,838 instances in 1861—2,453 males, and 1,385 females; in 3,769 instances in 1871, viz., 2,176 males, and 1,593 females; in 2,996 instances in 1881, viz., 1,765 males, and 1,231 females; and in 1,786 instances in 1891, viz., 852 males, and 934 females, the age was not stated in the Returns.

METEOROLOGICAL OBSERVATIONS

FOR EACH MONTH OF THE YEAR 1900.

By Sir JOHN W. MOORE, M.D., Ex-President R.C.P.I., F.R. MET. SOC.

(Extracted from the *Dublin Journal of Medical Science.*)

JANUARY.—Like January, 1899, this was a cloudy, rainy, generally open month. The weather, in a word, was essentially of a cyclonic and equatorial type. In Dublin rain fell in smaller or larger amount on 29 out of the 31 days, and there were 27 "rainy days." The dulness and dampness of the weather were equalled only by the unsteadiness of both atmospheric pressure and air-temperature.

In Dublin the arithmetical mean temperature (42·8°) was above the average (41·4°); the mean dry-bulb readings at 9 a.m. and 9 p.m. were 42·1°. In the thirty-five years ending with 1899, January was coldest in 1881 (M. T.=33·2°), and warmest in 1898 (M. T.=47·8°); in 1899 the M. T. was 42·7°. As a general rule, January in Dublin is not colder, but a shade warmer than December. January, 1900, proved no exception to this rule, the M. T. being 0·8° above that of December, 1899 (42·0°).

The mean height of the barometer was 29·884 inches, or 0·010 inch above the corrected average value for January—namely, 29·874 inches. The mercury rose to 30·455 inches at 9 p.m. of the 10th, and fell to 29·326 inches at 9 a.m. of the 3rd. The observed range of atmospheric pressure was, therefore, 1·129 inches.

The mean temperature deduced from daily readings of the dry-bulb thermometer at 9 a.m. and 9 p.m. was 42·1°, or 0·3° above the value for January, 1899. Using the formula, *Mean Temp.=Min.* + (*Max.—min.* × ·52), the M. T. becomes 43·0°, compared with a twenty-five years' average of 41·5°. The arithmetical mean of the maximal and minimal readings was 42·8°, compared with a 25 years' average of 41·4°. On the 21st the thermometer in the screen rose to 55·7°—wind, S.; on the 5th the temperature fell to 32·0°—wind, W. The minimum on the grass was 28·8° on the 21st, and again on the 30th.

The rainfall was 2·579 inches, distributed over as many as 27 days. The average rainfall for January in the twenty-five years, 1865-89, inclusive, was 2·200 inches, and the average number of rainy days was 17·3. The rainfall, therefore, and also the rainy days were above the average. The record rainfall for January was in 1895—namely, 5·711 inches on 24 days. In 1876, only ·406 inch was measured on but 9 days. In 1899, 2·483 inches fell on 24 days.

The atmosphere was foggy on the 2nd, 3rd, 5th, 11th, 12th, and 29th. High winds were noted on 17 days, reaching the force of a gale on 5 days—the 8th, 19th, 22nd, 24th, and 26th. Snow and sleet fell on the 27th, 28th and 29th; hail on the 5th, 15th, 24th, 27th, 28th, 29th and 30th. Temperature exceeded 50° in the screen on 9 days; while it fell to 32° in the screen on only 2 nights, compared with 4 nights in 1899, only one night in 1898, 13 nights in 1897, only 3 in 1896, 18 in 1895, 7 in 1894, 4 in 1893, 15 in 1892, 7 in 1891, and 1 night in 1890. The minima on the grass were 32° or less on 13 nights, compared with 16 nights in 1899, only 3 nights in 1898, 21 nights in 1897, 8 nights in 1896, 29 in 1895, 17 in 1894, 16 in 1893, 25 in 1892, 21 in 1891, and 15 in 1890.

In Dublin the rainfall up to January 31st, 1900, amounted to 2·579 inches on 27 days, compared with 2·483 inches on 24 days in 1899, 1·786 inches on 14 days in 1898, 2·694 inches on 17 days in 1897, only ·720 inch on 14 days in 1896, and with a twenty-five years' average (1865-1889) of 2·200 inches on 17·3 days.

At Knockdolian, Greystones, Co. Wicklow, the rainfall was 3·766 inches on 24 days, compared with 4·395 inches on 24 days in 1899, 2·345 inches on 13 days in 1898, 3·660 inches on 20 days in 1897, only ·485 inch on 7 days in 1896, and 6·190 inches on 19 days in 1895. The heaviest falls in 24 hours were 1·060 inches on the 1st, and ·565 inch on the 3rd.

At Cloneevin, Killiney, Co. Dublin, the rainfall was 2·82 inches on 25 days, ·83 inch being measured on the 1st. The average fall in January for the 15 years, 1885-1899, was 2·294 inches on 16·9 days. In 1895 the rainfall was 5·930 inches on 24 days, in 1896, ·700 inch on 9 days, in 1897, 3·080 inches on 20 days, in 1898, 1·580 inches on 13 days, and in 1899, 2·93 inches on 22 days.

At the National Hospital for Consumption, Newcastle, Co. Wicklow, rain fell to the amount of 3·810 inches on 25 days, the maximal falls in 24 hours being 1·110 inches on the 1st, and ·423 inch on the third. The shade thermometers rose to 51·0° on the 12th, and fell to 35·0° on the 29th. In January, 1899, the rainfall at this Second Order Station was 4·760 inches on 23 days.

At Recess, Connemara, Co. Galway, the rainfall in January amounted to 6·623 inches on 27 days. The maximal fall in 24 hours was ·933 inch on the 5th. The month was wet and dreary, with frequent gales from the S.W.

FEBRUARY.—Not since 1895 has so severe a February been experienced. In Dublin the arithmetical mean temperature was actually 4·9° *below* that of January, 1900, and the mean dry-bulb reading at 9 a.m. and 9 p.m. was 5·7° below the value for January. During the first half of the month snow and hail fell almost daily—often in large quantities—and the ground was more or less covered with snow, even in the city, on 10 days. On the Dublin and Wicklow Mountains snow lay to a great depth throughout the greater part of the month. As is usual in N.E. winds in winter, the precipitation was much greater along the east coast of Ireland than

in the interior. At Greystones the rainfall was nearly 7 inches (6·670 inches). In Dublin it slightly exceeded 3 inches (3·156 inches). On the 22nd a warm current of air rapidly spread northwards over Western Europe, sending the thermometer up 79° at Biarritz (on the 24th), 65° in Paris (on the 25th) 63° at Brussels (on the 25th), 60° at Geldeston (on the 24th), and 58° in London (on the 26th). At the close of the month a general and marked fall in temperature was everywhere in progress. The lowest temperature recorded at the Stations of the Meteorological Office during the month was —3° at Braemar, in Aberdeenshire.

In Dublin the mean temperature (37·9°) was 4·9° below the average (42·8°); the mean dry-bulb readings at 9 a.m. and 9 p.m. were 36·4. In the thirty-five years ending with 1899, February was coldest in 1895 (M. T. = 34·2°), and warmest in 1869 (M. T. = 46·7°). In 1899 the M. T. was 44·0°.

The mean height of the barometer was 29·540 inches, or 0·315 inch below the average value for February—namely, 29·855 inches. The mercury rose to 30·238 inches at 9 p.m. of the 28th, and fell to 28.522 inches at 9 a.m of the 19th. The observed range of atmospheric pressure was therefore, 1·716 inches.

The mean temperature deduced from daily readings of the dry-bulb thermometer at 9 a.m. and 9 p.m. was 36·4°, or no less than 5·7° below the value for January, 1900. Using the formula, *Mean Temp.* = *Min.* + (*Max—min.* × ·50), the M. T. is 37·9°, compared with a twenty-five (1865-1889) years' average of 42·8°. On the 24th the thermometer in the screen rose to 55·9°—wind, S; on the 8th the temperature fell to 21·7°—wind, W. The minimum on the grass was 17·1° on the 12th—wind, S.W.

The rainfall was 3·156 inches, distributed over 23 days. The average rainfall for February in the twenty-five years, 1865-89, inclusive, was 2·150 inches, and the average number of rainy days was 17·2. The rainfall, therefore, and rainy days were much above the average. In 1883 the rainfall in February was large—3·752 inches on 17 days; in 1879 also 3·706 inches fell on 23 days. On the other hand, in 1891, only ·042 inch was measured on but 2 days.

The atmosphere was foggy on 6 days—the 1st, 8th, 12th, 13th, 14th, and 25th. The amount of cloud—56·3 per cent.—was much below the average—66 per cent. High winds were noted on 9 days, and reached the force of a gale on the 15th, 16th, and 23rd. Solar halos were seen on the 13th, 18th, 20th, and 21st. A lunar halo was seen on the 9th. Hail fell on the 1st, 2nd, 3rd, 4th, 5th, 6th, 10th, 15th, and 20th. Snow or sleet fell on the 1st, 2nd, 3rd, 4th, 5th, 6th, 7th, 8th, 9th, 10th, 13th, 15th, and 20th—13 days in all.

The temperature reached or exceeded 50° in the screen on only 3 days, and it fell below 32° on 12 nights, compared with as many as 18 nights in 1895, only one night in 1896, 7 nights in 1898, and 4 nights in 1899. The minima on the grass were 32° or less on 21 nights, compared with every night in 1895, and 14 nights in 1899. The thermometer failed to rise to 40° in the screen between the 1st and 14th.

In Dublin the rainfall up to February 28th,1900, amounted to 5·735 inches on 50 days, compared with 4·651 inches on 39 days in 1899, only ·714 inch on 16 days in 1891, and a twenty-five years' (1865-1889) average of 4·350 inches on 34·5 days.

At Knockdolian, Greystones, Co. Wicklow, 6·670 inches of rain fell on 20 days. The heaviest fall in 24 hours was 1·140 inches on the 14th. The total fall to February 28th inclusive was 10·436 inches on 44 days, compared with 8·610 inches on 42 days in 1899, 3·980 inches on 29 days in 1898, 5·190 inches on 37 days in 1897, and only 1·940 inches on but 17 days in 1896.

The rainfall in February at Cloneevin, Killiney, Co. Dublin, amounted to 4·41 inches on 23 days. The average rainfall for February during 15 years, 1885-1899, at this station is 1·590 inches on 13·2 days. The greatest rainfall in 24 hours was ·70 inch on the 26th. Since January 1 the rainfall was 7·23 inches on 48 days, compared with 6·28 inches on 36 days in 1899, 3·32 inches on 29 days in 1898, 4·31 inches on 38 days in 1897, and 1·64 inches on 19 days in 1896.

At the National Hospital for Consumption, Newcastle, Co. Wicklow, the rainfall was 5·929 inches on 20 days, 1·095 inches being measured on the 14th, and ·801 inch on the 26th. The rainfall to February 28th, 1900, at this Second Order Station amounts to 9·739 inches on 45 days. The shade thermometers rose to 53·5° on the 23rd, and fell to 21·1° on the 8th.

At the Railway Hotel, Recess, Connemara, Co. Galway, the rainfall in February was 3·786 inches on 17 days, ·860 inch being registered on the 20th, which was a wild day with a severe thunderstorm and very vivid lightning in the evening, lasting about 2 hours. Heavy hailstorms, followed by a brief but sharp thunderstorm, occurred on the 17th.

March.—A very dull and cold month. The earlier part was dry, but there were frequent falls of snow or sleet and hail after the 15th. The total precipitation, however, fell slightly short of one inch. The amount of cloud was unusually large, being no less than 73.9 per cent. The estimated duration of bright sunshine was 84 hours, being a daily average of 2·7 hours.

In Dublin the arithmetical mean temperature (40·8°) was 2·3° below the average (43·1°); the mean dry-bulb readings at 9 a.m. and 9 p.m. were 39·7°. In the thirty-five years ending with 1899, March was coldest in 1867 and 1883 (M. T. = 39·0°), and warmest in 1893 (M. T. = 48·1°), and in 1868 (M. T. = 47·3°).

The mean height of the barometer was 30·083 inches, or 0·167 inch above the corrected average value for March—namely, 29·916 inches. The mercury rose to 30·838 inches at 9 p.m. of the 13th, and fell to 29·246 inches at 9 p.m. of the 18th. The observed range of atmospheric pressure was, therefore, 1·592 inches.

The mean temperature deduced from daily readings of the dry-bulb thermometer at 9 a.m. and 9 p.m. was 39·7°. Using the formula, *Mean Temp.* = *Min.* + (*Max.*—*min.* × ·485), the M. T. becomes 40·6°. The arithmetical mean of the maximal and minimal readings was 40·8°, compared with a twenty-five years' average of 43·1°. On the 11th the thermometer in the screen rose to 53·5°—wind, S; on the 17th the temperature fell to 27·1°—wind, W.N.W. The minimum on the grass was 22·0° on the 18th.

The rainfall was ·963 inch, distributed over 13 days. The average rainfall for March in the twenty-five years, 1865-89, inclusive, was 2·061 inches, and the average number of rainy days was 16·5. The rainfall, therefore, and also the rainy days were much below the average. In 1867 the rainfall in March was very large—4·972 inches on 22 days. On the other hand, the smallest March rainfall was ·288 inch on 8 days in 1893.

The atmosphere was more or less foggy in the city on 6 days—viz., the 5th, 10th, 11th, 21st, 28th, and 29th. High winds were noted on 7 days, reaching the force of a gale on two occasions—the 15th and 18th. Snow or sleet occurred on the 16th, 18th, 19th, 20th, and 26th; and hail also fell on the 1st, 18th, 19th, 20th, 24th, and 26th. The temperature exceeded 50° in the screen on only 5 days, compared with 19 days in 1899, 9 in 1898, 14 in 1897, 21 in 1896, 13 in 1895, 22 in 1894, 26 in 1893, and only 7 in 1892. It fell to or below 32° in the screen on six occasions. The minima on the grass were 32° or less on 14 nights, compared with 13 nights in 1899, 15 in 1898, 9 in 1897, 8 in 1896, 10 in 1895, 12 each in 1894 and 1893, and 25 in 1892. The thermometer failed to reach 40° on 3 days. A solar halo was seen on the 29th. Thunder and lightning occurred on the 11th. Lightning was also seen on the 19th and 25th.

The rainfall in Dublin during the three months ending March 31st amounted to 6·698 inches on 63 days, compared with 5·562 inches on 51 days in 1899, 4·570 inches on 48 days in 1898, 7·069 inches on 57 days in 1897, 4·898 inches on 47 days in 1896, 9·084 inches on 52 days in 1895, 6·028 inches on 53 days in 1894, 5·196 inches on 49 days in 1893, 4·808 inches on 48 days in 1892, only 1·650 inches on but 32 days in 1891, and a twenty-five years' average of 6·411 inches on 51·0 days (1865-1889) inclusive.

At Knockdolian, Greystones, Co. Wicklow, 1·320 inches of rain fell on 14 days. The corresponding figures for March, 1899, are 1·080 inches of rain on 9 days. The maximal fall in 24 hours was ·375 inch on the 18th. The total rainfall since January 1, 1900, equals 11·756 inches on 58 days, compared with 9·690 inches on 51 days in the first quarter of 1899.

The rainfall in March at Cloneevin, Killiney, Co. Dublin, was ·94 inch on 14 days, compared with ·67 inch on 9 days in 1899; 1·29 inches on 15 days in 1898; 3·28 inches on 23 days in 1897; 2·61 inches on 23 days in 1896; 3·29 inches on 21 days in 1895; 1·11 inches on 14 days in 1894; ·26 inch on 9 days in 1893; ·98 inch on 10 days in 1892; and a fifteen years' (1885-1899) average of 1·848 inches on 15·3 days. The maximum in the 15 years was 3·59 inches in 1888, the minimum was ·26 in 1893. At this station the total rainfall since January 1 was 8·17 inches on 62 days, compared with a fall of 6·95 inches on 45 days in the first quarter of 1899. On the 18th ·25 inch fell.

At the National Hospital for Consumption, Newcastle, Co. Wicklow, the rainfall was ·892 inch on 12 days, compared with 1·054 inches on 9 days in March, 1899. On the 18th ·311 inch fell. The total rainfall from January 1 to March 31 inclusive, was 10·631 inches on 57 days, compared with 9·929 inches on 48 days in the first quarter of 1899; 4·767 inches on 40 days in the first quarter of 1898; and 10·086 inches on 57 days in the first quarter of 1897. The extremes of temperature were highest, 53·0° on the 11th, lowest, 26·0° on the 17th.

At the Railway Hotel, Recess, Connemara, Co. Galway, the rainfall in March was 1·311 inches on 13 days, ·300 inch being measured on the 29th. Snowstorms occurred on the 16th and 17th. Only ·010 inch of rain was measured up to the 15th.

April.—A favourable springlike month. At times, indeed, changeable, cloudy, and showery, but, on the whole, warmer than April usually is, and with a moderate rainfall. On the 21st the thermometer rose to 70·7° in the shade in Dublin, while readings as high as 74° were recorded at Aberdeen and Loughborough, and 78° in London. The wind was very strong and squally between the 10th and 16th.

In Dublin the arithmetical mean temperature (50·1°) was 2·4° above the average (47·7°); the mean dry-bulb readings at 9 a.m. and 9 p.m. were 48·8°. In the thirty-five years ending with 1899, April was coldest in 1879 (the cold year) M. T. = 44·5°), and warmest in 1893 (M. T. = 51·4°). The month of April, 1893, was the warmest for at least 30 years.

The mean height of the barometer was 29·956 inches, or 0·106 inch above the average value for April—namely, 29·850 inches. The mercury rose to 30·532 inches at 9 a.m. of the 19th, and fell to 29·131 inches at 4 p.m. of the 11th. The observed range of atmospheric pressure was, therefore, 1·401 inches.

The mean temperature deduced from daily readings of the dry-bulb thermometer at 9 a.m. and 9 p.m. was 48·8° or 9·1° above the value for March, 1900. Using the formula, *Mean Temp.* = *Min.* + (*Max.*—*min.* × ·476), the value is 49·8°, or 2·4° above the average mean temperature for April, calculated in the same way, in the twenty-five years, 1865-89, inclusive (47·4°). The arithmetical mean of the maximal and minimal readings was 50·1°, compared with a twenty-five years' (1865-1889, inclusive) average of 47·7°. On the 21st the thermometer in the screen rose to 70·7°—wind, S.W.; on the 8th the temperature fell to 35·9°—wind, N.W. The minimum on the grass was 30·2° on the 6th.

The rainfall was 1·304 inches, distributed over 16 days. The average rainfall for April in the twenty-five years, 1865-1889, inclusive, was 2·055 inches, and the average number of rainy

days was 15·2. The rainfall, therefore, was considerably below, whereas the rainy days were perceptibly above the average. In 1877 the rainfall in April was very large—4·707 inches on 21 days. On the other hand, in 1873, only ·498 inch was measured on 8 days. In 1899, 1·995 inches fell on 20 days.

Fog was observed on the 19th, 26th, and 27th. High winds were noted on 9 days, reaching the force of a gale on the 12th, 13th, 15th, and 16th. Hail fell on the 4th, 5th, and 15th. The temperature rose to or above 60° in the screen on 7 days. It twice failed to reach 50° (on the 6th and 8th). It never fell to 32° in the screen, but on 2 nights it fell to or below 32° on the grass. The mean lowest temperature on the grass was 39·0°, compared with 37·8° in 1899, 40·2° in 1898, 37·7° in 1897, 40·6° in 1896, 37·8° in 1895, 40·0° in 1894, 38·2° in 1893, 32·4° in 1892, 34·1° in 1891 and 1890, 34·4° in 1889, 34·6° in 1888, and 31·6° in 1887. A solar halo was seen on the 1st. Lightning occurred on the 1st.

The rainfall in Dublin during the four months ending April 30th amounted to 8·002 inches on 79 days, compared with 7·557 inches on 71 days in 1899, 7·236 inches on 64 days in 1898, 9·554 inches on 79 days in 1897, 5·781 inches on 63 days in 1896, 10·233 inches on 65 days in 1895, 9·151 inches on 73 days in 1894, 6·242 inches on 56 days in 1893, 5·922 inches on 61 days in 1892, only 3·203 inches on 46 days in 1891, and a twenty-five years' average of 8·466 inches on 66·2 days.

At Knockdolian, Greystones, Co. Wicklow, the rainfall amounted to 1·435 inches on 12 days. The heaviest falls in 24 hours were ·380 inch on the 6th and again on the 11th. The total rainfall in 1900, up to April 30th, was 13·191 inches on 70 days, compared with 12·380 inches on 70 days in 1899, 8·890 inches on 56 days in 1898, 13·080 inches on 80 days in 1897, 5·686 inches on 50 days in 1896, 12·570 inches on 54 days in 1895, 12·456 inches on 70 days in 1894, and 8·530 inches on 54 days in 1893.

At Clonevin, Killiney, Co. Dublin, 1.06 inches of rain fell on 15 days. The maximal fall in 24 hours was ·20 inch on the 3rd and again on the 11th. The average rainfall in April of the fifteen years, 1885-99, was 1·850 inches on 14·5 days. Since January 1, 1900, 9·23 inches of rain fell at this station on 77 days, compared with 9·02 inches on 65 days in 1899, 7·74 inches on 61 days in 1898, 10·36 inches on 83 days in 1897, 5·27 inches on 55 days in 1896, 11·28 inches on 66 days in 1895, 9·09 inches on 74 days in 1894, and 6·94 inches on 57 days in 1893.

At Recess, Connemara, Co. Galway, the rainfall was as much as 4·629 inches on 20 days, the heaviest daily measurement being ·620 inch on the 10th. The Reporter states that the weather was very wild from the 12th to the 14th, with gales from S.W. A thunderstorm occurred on the evening of the 15th. The most prevalent winds were W. & S.W. Hence the heavy rainfall at this station.

May.—A favourable springlike month, with the usual preponderance of polar (N.E). winds, dry, sunny days, and clear, cold nights. Atmospheric pressure and rainfall were slightly below, temperature was slightly above, average. In the week ended Saturday, the 26th, cyclonic conditions prevailed, and there were heavy rains and hail showers, with thunder and lightning on Wednesday, the 23rd.

In Dublin the arithmetical mean temperature (52·5°) was slightly above the average (52·0°); the mean dry-bulb readings at 9 a.m. and 9 p.m. were 51·9°. In the thirty-five years ending with 1899, May was coldest in 1869 (M. T.=48·2°), and warmest in 1893 (M. T.=56·7°). In 1899 the M. T. was 51·8°.

The mean height of the barometer was 29·946 inches, or 0·043 inch below the corrected average value for May—namely, 29·989 inches. The mercury rose to 30·422 inches at 9 p.m. of the 29th, and fell to 29·047 inches at 9 a.m. of the 3rd. The observed range of atmospheric pressure was, therefore, 1·375 inches.

The mean temperature deduced from daily readings of the dry-bulb thermometer at 9 a.m. and 9 p.m. was 51·9°, or 3·1° above the value for April, 1900, 48·8°. Using the formula, *Mean Temp.* = *Min.* + (*Max.*—*min.* × ·47), the value was 52·1°, or 0·5° above the average mean temperature for May, calculated in the same way, in the twenty-five years, 1865-89 inclusive (51·6°). The arithmetical mean of the maximal and minimal readings was 52·5°, compared with a twenty-five years' average of 52·0°. On the 28th the thermometer in the screen rose to 66·7°—wind, N.W.; on the 19th the temperature fell to 39·4°—wind, N.E. The minimum on the grass was 34·0°, also on the 19th.

The rainfall amounted to 1·919 inches, distributed over 13 days. The average rainfall for May in the twenty-five years, 1865-89, inclusive was 2·030 inches, and the average number of rainy days was 15·4. The rainfall and the rainy days were thus somewhat below the average. In 1886 the rainfall in May was very large—5·472 inches on 21 days; in 1869, also, 5·414 inches fell on 19 days. On the other hand, in 1895, only ·177 inch was measured on but 3 days. In 1896 the fall was only ·190 inch on 7 days. In 1899 2·095 inches fell on 16 days.

Solar halos appeared on the 2nd, 14th, 19th, and 23rd. High winds were noted on 11 days, but attained the force of a gale on only one occasion—the 3rd. The atmosphere was slightly foggy on the 12th and 30th. Hail fell on the 22nd, 23rd, and 24th. Thunder and lightning occurred on the 23rd.

During the month the thermometer did not fall below 32° in the screen or on the grass. The mean minimal temperature on the grass was 41·6°, compared with 40·6° in 1899, 42·9° in 1898, 40·9° in 1897, 43·1° in 1896, 41·8° in 1895, 37·6° in 1894, 45·6° in 1893, 41·3° in 1892, and 37·7° in 1891. The maximum reached or exceeded 60° on 10 days, but never fell short of 50°.

The rainfall in Dublin during the five months ending May 31st, amounted to 9·921 inches on 92 days, compared with 9·652 inches on 87 days in 1899, 10·568 inches on 84 days in 1898, 10·693

inches on 93 days in 1897, 5·971 inches on 70 days in 1896, 10·410 inches on 68 days in 1895, 12·709 inches on 90 days in 1894, 7·908 inches on 66 days in 1893, 10·099 inches on 80 days in 1892, only 5·995 inches on 63 days in 1891, and a twenty-five years' average of 10·496 inches on 81·6 days.

At Knockdolian, Greystones, Co. Wicklow, the rainfall was 3·190 inches distributed over 14 days—·720 inch falling on the 2nd and ·430 inch on the 8th. The total fall since January 1st, 1900, equals 16·381 inches on 84 days, compared with 15·475 inches on 86 days in 1899, 12·445 inches on 78 days in 1898, 14·120 inches on 90 days in 1897, 5·716 inches on 52 days in 1896, 12·845 inches on 58 days in 1895, 15·696 inches on 85 days in 1894, and 9·565 inches on 65 days in 1893.

At Recess Hotel, Connemara, Co. Galway, the rainfall amounted to 4·628 inches on 16 days. The maximal fall in 24 hours was ·760 inch on the 2nd. Nearly as much rain fell on the 26th, when the measurement was ·753 inch, and on the 4th, when ·740 inch was recorded.

June.—Opening with anticyclonic conditions and fair, though cool, weather, June, 1900, belied its early promise and proved extremely unsettled, showery, and thundery. The mean temperature was, indeed, about one degree Fahrenheit above the average, but the amount of cloud was large (69·2 per cent.). Bright sunshine prevailed for only 158 hours, and torrential showers fell on many consecutive days, being frequently accompanied by thunder and lightning. Midsummer's Day, Sunday, the 24th, was inclement in the extreme, a downpour of rain accompanied by south-easterly to south-westerly gales being experienced in Ireland.

The rainfall in the city (3·169 inches) and in the Phœnix Park (3·700 inches) was much heavier though not more frequent, than that at Killiney (2·29 inches) and in the Co. Wicklow (Greystones), 1·810 inches; Newcastle, (2·149 inches). This depended on the direction of the prevalent winds (W. and S.W.) and on the fact that the rainfall was made up of "splashes" rather than of "soaks."

In Dublin the arithmetical mean temperature (58·9°) was above the average (57·8°) by 1·1°; the mean dry-bulb readings at 9 a.m. and 9 p.m. were 57·6°. In the thirty-five years ending with 1899, June was coldest in 1882 (M. T. = 55·8°) and in 1879 ("the cold year" (M. T. = 55·9°). It was warmest in 1887 (M.T. = 62·3°); in 1896 (M. T. = 61·4°); and in 1899 (M. T. = 61·3°).

The mean height of the barometer was 29·878 inches, or 0·039 inch below the corrected average value for June—namely, 29·917 inches. The mercury rose to 30·426 inches at 9 a.m. of the 1st, and fell to 29·371 inches at 9 p.m. of the 24th. The observed range of atmospheric pressure was, therefore, 1·055 inches.

The mean temperature deduced from daily readings of the dry-bulb thermometer at 9 a.m. and 9 p.m. was 57·6°, or 5·7° above the corresponding M. T. for May, 1900. Using the formula *Mean Temp.* = *Min.* + (*Max—min.* × ·465), the value was 58·4°, or 1·2° above the average mean temperature for June, calculated in the same way, in the twenty-five years, 1865-89, inclusive (57·2°). The arithmetical mean of the maximal and minimal readings was 58·9°, compared with a twenty-five years' average of 57·8°. On the 15th the thermometer in the screen rose to 71·6° —wind, S.W.; on the 23rd the temperature fell to 47·2°—wind, N.W. The minimum on the grass was 42·5° on the 2nd.

The rainfall amounted to 3·169 inches on as many as 22 days. The average rain fall for June in the twenty-five years, 1865-89, inclusive, was 1·817 inches, and the average number of rainy days was 13·8. The rainfall, therefore, and the rainy days were far above the average. In 1878 the rainfall in June was very large—5·058 inches on 19 days; in 1879, also, 4·046 inches fell on 24 days. On the other hand, in 1889, only ·100 inch was measured on 6 days. In 1887, the rainfall was only ·252 inch, distributed over 5 days. In 1899, 1·643 inches fell on only 8 days.

High winds were noted on only 3 days, and the force of a gale was attained only on the 24th. The atmosphere was foggy on the 5th. Solar halos were seen on the 3rd and 4th. Temperature reached or exceeded 70° in the screen on only 2 days, compared with 17 days in 1887, only 1 day in 1888, and 14 days in 1899. Thunderstorms occurred on the 6th, 12th, 13th, 14th, and 19th. Thunder was heard on the 7th, and lightning was seen on the 5th, 11th, and 25th. Hail fell on the 14th.

The rainfall in Dublin during the six months ending June 30th amounted to 13·090 inches on 14 days, compared with 11·295 inches on 95 days in 1899, 12·115 inches on 98 days in 1898, 13·950 inches on 113 days in 1897, 7·854 inches on 84 days in 1896, 12·282 inches on 80 days in 1895, 14·361 inches on 109 days in 1894, 9·624 inches on 78 days in 1893, 11·770 inches on 97 days in 1892, 8·748 inches on 77 days in 1891, only 6·741 inches on 67 days in 1887, and a twenty-five years' average of 12·313 inches on 95·4 days.

At Knockdolian, Greystones, Co. Wicklow, the rainfall was only 1·810 inches on 21 days. Of this quantity ·220 inch fell on the 12th and again on the 21st. The total fall since January 1 has been 18·191 inches on 105 days, compared with 19·510 inches on 95 days in the first six months of 1899, 13·500 inches on 88 days in those of 1898, 18·125 inches on 106 days in those of 1897, 7·356 inches on 61 days in the same period of 1896, 14·270 inches on 67 days in 1895, 17·381 inches on 96 days in 1894, and 11·776 inches on 75 days in 1893.

The rainfall at Cloneevin, Killiney, Co. Dublin, amounted to 2·29 inches on 23 days. The greatest fall in 24 hours was ·27 inch on the 24th. The average rainfall for June in the 15 years 1885-1899, was 1·750 inches on 12·4 days. In 1897, 3·59 inches fell on 20 days, in 1898, 2·03 inches fell on 15 days, in 1899, 2·47 inches fell on 10 days. Since January 1st, 1900, 13·82 inches of rain have fallen at this station on 113 days, compared with 13·10 inches on 97 days in the corresponding six months of 1898, and 13·62 inches on 89 days in the first half of 1899.

At the National Hospital for Consumption, Newcastle, Co. Wicklow, the rainfall was 2·149 inches on 22 days, compared with 3·748 inches on 8 days in June 1899, 2·459 inches on 14 days in June, 1898, and 4·078 inches on 15 days in June 1897. On the 22nd, ·336 inch was measured. The maximum temperature in the shade was 69·1° on the 15th, the minimum temperature in the shade was 45·0° on the 1st. At this station the rainfall for the six months ending June 30th amounted to 16·904 inches on 103 days, compared with 18·639 inches on 91 days in the first six months of 1899, 14·918 inches on 88 days in the same period of 1898, and 18·372 inches on 102 days in that of 1897.

At the Railway Hotel, Recess, Connemara, Co. Galway, the rainfall in June, 1900, was as much as 7·676 inches on 22 days, the measurement on the 24th amounting to 2·210 inches. The month was very wet and boisterous at that station, and a south-westerly gale of great violence occurred on the 24th, Midsummer's Day.

JULY.—A very warm but unsetled month, which closed with a great rainstorm. The heat in France and England was excessive between the 10th and the 28th. In London the mean temperature of the fortnight ending with Saturday, the 28th, was 71·6°, and on the 16th, 19th, 20th, and 25th the thermometer rose to or above 90° in the shade. In Paris a maximum of 100° was recorded on the 20th. The South of Ireland enjoyed fine, summerlike weather, and in Cork the rainfall was only 1·56 inches, or 1·20 inches below the average for July. In Dublin, on the contrary, heavy rains fell at times, and on the 27th 1·873 inches were measured in the city and 2·140 inches in the Phœnix Park. The total amount of sunshine was 188·7 hours in the Phœnix Park, and it was estimated at 219 hours in the city.

In Dublin the arithmetical mean temperature (63·4°) was above the average (60·6°); the mean dry-bulb readings at 9 a.m. and 9 p.m. were 62·2°. In the thirty-five years ending with 1899, July was coldest in 1879 ("the cold year") M. T. = 57·2°). It was warmest in 1887 (M. T. = 63·7°); and in 1868 ("the warm year") (M. T. = 63·5°). In 1889 the M. T. was 62·2°.

The mean height of the barometer was 29·985 inches, or 0·070 inch above the corrected average value for July—namely, 29·915 inches. The mercury marked 30·343 inches at 9 p.m. of the 7th, and fell to 29·562 inches at 9 a.m. of the 1st. The observed range of atmospheric pressure was, therefore, only 0·781 inch.

The mean temperature deduced from daily readings of the dry-bulb thermometer at 9 a.m. and 9 p.m. was 62·2°, or 4·6° above the value for June, 1900. Using the formula, *Mean Temp.* = *Min.* + (*Max.—min.* × ·465), the value was 62·9°, or 2·7° above the average mean temperature for July, calculated in the same way, in the twenty-five years, 1865-89, inclusive (60·2°).

The arithmetical mean of the maximal and minimal readings was 63·4°, compared with a twenty-five years' average of 60·6°. On the 24th the thermometer in the screen rose to 78·0° —wind, S.S.W.; on the 8th the temperature fell to 47·1°—wind, W.N.W. The minimum on the grass was 42·0° on the 8th.

The rainfall was 4·519 inches, distributed over 15 days. The average rainfall for July in the twenty-five years, 1865-89, inclusive, was 2·420 inches, and the average number of rainy days was 17·2. The rainfall, therefore, was much above, whereas the rainy days were below the average. In 1880 the rainfall in July was very large—6·087 inches on 24 days; in 1896, also, 5·474 inches fell on 18 days. On the other hand, in 1870, only ·539 inch was measured on 8 days; in 1869, the fall was only ·739 inch on 9 days; and in 1868, ·741 inch fell on but 5 days. In 1899, 3·122 inches fell on 12 days.

High winds were noted on 6 days, but never attained the force of a gale. Temperature reached or exceeded 70° in the screen on 14 days. In July, 1887, temperature reached or exceeded 70° in the screen on no fewer than 17 days. In 1888, the maximum for July was only 68·7°.

There were thunderstorms on the 2nd, 3rd, 20th, and twice on the 28th. Thunder occurred on the 29th. Lightning was seen on the 27th. Hail fell on the 3rd and 20th. The atmosphere was foggy on the 11th and 21st.

The rainfall in Dublin during the seven months ending July 31st amounted to 17·609 inches on 129 days, compared with 14·416 inches on 107 days in 1899, 13·060 inches on 106 days in 1898, 15·600 inches on 125 days in 1897, 13·328 inches on 102 days in 1896, 16·785 inches on 96 days in 1895, 7·935 inches on 80 days in 1887, and a twenty-five years' average of 14·733 inches on 112·6 days.

At Knockdolian, Greystones, Co. Wicklow, the rainfall in July was 5·140 inches on 15 days, compared with 3·480 inches on 14 days in 1899, 1·145 inches on 6 days in 1898, 1·625 inches on 10 days in 1897, 5·726 inches on 16 days in 1896, 3·680 inches on 16 days in 1895, and 3·805 inches on 19 days in 1894. Of the total rainfall 1·640 inches fell on the 27th, and ·630 inch on the 28th. The total fall since January 1 has been 23·331 inches on 120 days, compared with 22·990 inches on 109 days in 1899, 14·645 inches on 94 days in 1898, 19·750 inches on 116 days in 1897, 13·082 inches on 77 days in 1896, 17·950 inches on 83 days in 1895, and 21·186 inches on 115 days in 1894.

At Cloneevin, Killiney, Co. Dublin, the rainfall in July was 4·56 inches on 16 days, compared with a fifteen years' average of 2·416 inches on 15·3 days. On the 27th the rainfall was 1·49 inches. In July, 1899, 3·48 inches fell on 17 days; in 1898, ·840 inch fell on 7 days; in 1897, 1·28 inches fell on 10 days; in 1896, 6·72 inches on 20 days; in 1895, 3·58 inches on 17 days; in 1894, 4·08 inches on 23 days; in 1885, only ·70 inch on 9 days. Since January 1, 1900, 18·38 inches of rain have fallen on 129 days at this station.

At the National Hospital for Consumption, Newcastle, Co. Wicklow, the rainfall was 3·252 inches on 15 days, compared with 3·232 inches on 13 days in July, 1899; 1·380 inches on 6

days in 1898, and 1·425 inches on 11 days in 1897, 1·063 inches being measured on the 27th, and ·450 inch on the 15th. At this Second Order Station 20·156 inches of rain have fallen on 118 days since January 1, 1900. The maximal temperature in the shade in July was 78·0° on the 24th, the minimum was 45·0° on the 8th.

At the Railway Hotel, Recess, Connemara, Co. Galway, 3·793 inches of rain fell in July on 19 days. The largest measurement in 24 hours was ·800 inch on the 15th. S.W. and W. winds prevailed at this station, where the whole month was unsettled.

August.—August, 1900, was very changeable. Winds from polar quarters of the compass largely predominated. There were frequent heavy downpours of rain, causing a record rainfall of 5·871 inches for the month. But providentially for the saving of the harvest, two dry periods occurred—from the 11th to the 17th and from the 25th to the 30th, inclusive. The mean temperature of the month was slightly in defect, but this was due to cloudy days rather than to clear, cold nights. On the 2nd a rainfall of 2·135 inches took place. It was the sixth occasion only since 1865—that is, in 36 years—upon which two inches have been measured in Dublin at 9 a.m. as the product of the previous 24 hours' precipitation. The previous excessive falls were—August 13, 1874, 2·482 inches; October 27, 1880, 2·736 inches; May 28, 1892, 2·056 inches; July 24, 1896, 2·020 inches, and August 5, 1899, 2·227 inches. The "splashes" of rain on the 5th of the month (·502 inch), the 6th (·937 inch), the 9th (·513 inch) and the 21st (·922 inch), contributed 49 per cent. of the entire precipitation, which was 5·871 inches. The measurement on the 2nd alone equalled 36 per cent. of the total fall. The amount of cloud was 59·5 per cent.; at 9 a.m. it was 64·5 per cent., at 9 p.m. it was 54·5 per cent.

In Dublin the arithmetical mean temperature (59·5°) was slightly below the average (59·7°); the mean dry-bulb readings at 9 a.m. and 9 p.m. were 58·1 . In the thirty-five years ending with 1899, August was coldest in 1881 (M. T. = 57·0°), and warmest in 1899 (M. T. = 63·4°).

The mean height of the barometer was 29·960 inches, or 0·063 inch above the corrected average value for August—namely, 29·897 inches. The mercury marked 30·425 inches at 9 a.m. of the 13th, and fell to 29·088 inches at 2 p.m. of the 6th. The observed range of atmospheric pressure was, therefore, 1·337 inches.

The mean temperature deduced from daily readings of the dry-bulb thermometer at 9 a.m. and 9 p.m. was 58·1°. It was 4·1° below the value for July, 1900. Using the formula, *Mean Temp.* = *Min.* + (*Max.*—*min.* × ·47), the mean temperature was 59·1°, or 0·2° below the average mean temperature for August, calculated in the same way, in the twenty-five years, 1865-89, inclusive (59·3°). The arithmetical mean of the maximal and minimal readings was 59·5°, compared with a twenty-five years' average of 59·7°. On the 15th the thermometer in the screen rose to 75·0°—wind, N.E.; on the 4th the temperature fell to 48·1°—wind, N.N.E. The minimum on the grass was 44·4° on the 29th.

The rainfall was 5·871 inches, on 17 days—a record fall in Dublin for August. The average rainfall for August in the twenty-five years, 1865-89, inclusive, was 2·825 inches, and the average number of rainy days was 15·5. The rainfall, therefore, was more than double the average, while the rainy days were also in excess. In 1874 the rainfall in August was very large—4·946 inches on 18 days; in 1868, also, 4·745 inches fell on, however, only 13 days; but the heaviest downpour in August before the present year occurrred in 1889, when 5·747 inches were registered on 22 days. On the other hand, in 1884, only ·777 inch was measured on 8 days.

High winds were noted on 7 days, but attained the force of a gale only on the 3rd and 31st. Thunder occurred on the 5th and 22nd. Lightning was seen on the 19th. Thunderstorms prevailed on the 2nd and 21st. Temperature reached 70° in the screen on only 6 days, compared with 18 days in August, 1899. A solar halo was seen on the 11th. The atmosphere was foggy on the 15th and 16th.

The rainfall in Dublin during the eight months ending August 31st amounted to 23·480 inches on 146 days, compared with 18·200 inches on 117 days in 1899, 16·516 inches on 124 days in 1898, 19·388 inches on 149 days in 1897, 14·464 inches on 120 days in 1896, 9·455 inches on 96 days during the same period in 1887, and a twenty-five years' average of 17·558 inches on 128·1 days.

At Knockdolian, Greystones, Co. Wicklow, the rainfall in August was 5·995 inches on 16 days, compared with 2·640 inches on 11 days in 1899, 3·185 inches on 18 days in 1898, 6·195 inches on 27 days in 1897, and 1·245 inches on 14 days in 1896. Of this quantity 1·670 inches fell on the 2nd, and 1,200 inches on the 6th. The total fall since January 1 amounts to 29·326 inches on 136 days, compared with 25·630 inches on 120 days in 1899, 17·830 inches on 112 days in 1898, 25·945 inches on 143 days in 1897, 14·327 inches on 91 days in 1896, 22·685 inches on 107 days in 1895, 25·206 inches on 131 days in 1894, and 16·341 inches on 106 days in 1893.

At the National Hospital, Newcastle, Co. Wicklow, the rainfall in August was 3·988 inches on 12 days, compared with 1·877 inches on 13 days in 1899, 3·803 inches on 16 days in 1898, and 4·526 inches on 20 days in 1897. The heaviest falls were 1·130 inches on the 6th, ·755 inch on the 9th, and ·698 inch on the 5th. Since January 1, 1900, the rainfall at this Second Order Station has been 24·144 inches on 130 days, compared with 23.748 inches on 117 days in the first 8 months of 1899, and 20·101 inches on 110 days in the first 8 months of 1898. The maximal temperature in the shade was 75·0° on the 15th, the minimum temperature was 48·0° also on the 15th.

At the Railway Hotel, Recess, Co. Galway, 6·050 inches of rain fell on 15 days during August. The largest falls were 1·010 inches on the 1st, ·930 inch on the 5th, ·840 inch on the 2nd, and ·740 inch on the 21st. There were alternate periods of very wet and of very fine weather, but no oppressive heat at any time.

SEPTEMBER.—September, 1900, was a very fine and enjoyable month. The general distribution of atmospheric pressure over Central Europe and the southern parts of the British Isles was anticyclonic, and consequently much settled weather prevailed in those regions. Over Northern Europe and in Scotland, on the contrary, cyclonic conditions ruled for the most part, and the weather was more changeable and less fair. In the neighbourhood of Dublin absolute drought prevailed until the 17th, which was the first of the 10 "rainy days" in the month. From the 20th onward less settled weather was experienced and rain fell frequently, chiefly in the form of showers.

The diurnal range of temperature was very large at inland stations in both England and Ireland in the second and third weeks—at Loughborough, Leicestershire, the thermometer rose on the 13th from 40° to 75°; at the same station the thermometer fell on the 18th from 71° to 36° during the ensuing night. At Birr, King's Co., the range on the 13th was 32°—from a minimum of 38° to a maximum of 70°.

In Dublin the arithmetical mean temperature (57·6°) was decidedly above the average (55·8°); the mean dry-bulb readings at 9 a.m. and 9 p.m. were 55·8°. In the thirty-five years ending with 1899, September was coldest in 1886 and 1882 (M. T. = 53·0°), and warmest in 1865 (M. T. = 61·4°) and 1898 (M. T. = 60·2°).

The mean height of the barometer was 30·093 inches, or 0·183 inch above the corrected average value for September—namely, 29·910 inches. The mercury rose to 30·574 inches at 9 a.m. of the 12th, and fell to 29·346 inches at 4 p.m. of the 27th. The observed range of atmospheric pressure was, therefore, 1·228 inches.

The mean temperature deduced from daily readings of the dry-bulb thermometer at 9 a.m. and 9 p.m. was 55·8°, or only 2·3° below the value for August, 1900. Using the formula, *Mean Temp.* = *Min.* + (*Max.*—*Min.* × ·476), the mean temperature was 57·2°, or 1·7° above the average mean temperature for September, calculated in the same way, in the twenty-five years, 1865-89, inclusive (55·5°). The arithmetical mean of the maximal and minimal readings was 57·6°, compared with a twenty-five years' average of 55·8°. On the 23rd the thermometer in the screen rose to 68·9°—wind, S.W.; on the 12th the temperature fell to 41·2°—wind, calm. The minimum on the grass was 37·7°, also on the 12th.

The rainfall was ·914 inch on 10 days. The average rainfall for September in the twenty-five years, 1865-89, inclusive, was 2·176 inches, and the average number of rainy days was 14·7. In 1871 the rainfall was very large—4·048 inches on, however, only 13 days; in 1896 no less than 5·073 inches fell on 23 days, establishing a record rainfall for September. On the other hand, in 1865, only ·056 inch was measured on but 3 days.

High winds were noted on 9 days, but attained the force of a gale on only one occasion—the 26th. The atmosphere was foggy on the 3rd, 7th, 11th, 12th, 13th, 16th, and 17th. A solar halo was seen on the 18th.

The rainfall in Dublin during the nine months ending September 30th amounted to 24·394 inches on 156 days, compared with 20·948 inches on 138 days during the same period in 1899, only 10·968 inches on 112 days in 1887, and a twenty-five years' average of 19·734 inches on 142·8 days.

At Knockdolian, Greystones, Co. Wicklow, the rainfall was only ·695 inch on only 4 days. Of this quantity ·290 inch fell on the 29th. At that station the rainfall since January, 1900, has been 30·021 inches on 140 days, compared with 28·440 inches on 139 days in 1899, and 19·688 inches on 124 days in 1898.

At Cloneevin, Killiney, Co. Dublin, the rainfall in August was 6·06 inches on 17 days (the maximal fall in 24 hours being 1·95 inches on the 2nd), compared with a fifteen years' average of 3·036 inches on 16·8 days. In September, ·70 inch fell at Cloneevin on eight days. The maximal fall in 24 hours was ·28 inch on the 17th. There was an absolute drought until the 15th. On the average of fifteen years the September rainfall at this station has been 1·874 inches on 12·8 days. Since January 1, 1900, 25·14 inches of rain have fallen at Cloneevin on 154 days. The rainfall in the first nine months of the year at Cloneevin was 22·92 inches on 150 days in 1894, 21·58 on 129 days in 1895, 20·50 inches on 129 days in 1896, 22·91 inches on 158 days in 1897, 18·19 inches on 136 days in 1898, and 23·75 inches on 139 days in 1899.

At the National Hospital for Consumption, Newcastle, Co. Wicklow, rain fell in measurable quantity on 6 days to the amount of ·904 inch, compared with 12 days to the total amount of 2·411 inches in 1899, 1·991 inches on 13 days in 1898, and 3·166 inches on 11 days in the same month of 1897. The maximal fall in 24 hours was ·351 inch on the 29th. Since January 1, 1900, the rainfall at this Second Order Station has been 25·048 inches on 136 days, compared with 26·159 inches on 129 days in the first 9 months of 1899. The highest temperature in the screen was 68·5° on the 21st, the lowest was 41·0° on the 26th.

At the Railway Hotel, Recess, Co. Galway, the rainfall was 3·793 inches on 15 days, ·750 inch being measured on the 26th. The corresponding figures for September, 1899, were—total rainfall, 4·673 inches on 26 days; maximal rainfall, 1·061 inches on the 21st.

OCTOBER.—October, 1900, was a changeable, rainy, damp month. Anti-cyclonic systems prevailed in the British Islands from the 9th to the 12th, and from the 18th to the 24th. For the rest, atmospheric pressure was in very unstable equilibrium. A period of unusual warmth occurred from the 6th to the 9th inclusive. The 31st was also a warm day. An extraordinary heavy fall of rain and sleet was reported from the North of England on the 26th—3·67 inches being recorded at Alnwick, 3·29 inches at Seaham, and 3·07 inches at Cockle Park, Morpeth.

In Dublin the arithmetical mean temperature (50·4°) was slightly above the average (49·7°); the mean dry-bulb readings at 9 a.m. and 9 p.m. were 49·3°. In the thirty-five years ending with 1899, October was coldest in 1892 (M. T. = 44·8°), and in 1896 (M. T. = 45·0°). It was warmest in 1876 (M. T. = 53·1°). The M. T. in 1898 was 52·8°.

The mean height of the barometer was 29·913 inches, or 0·073 inch above the corrected average value for October—namely, 29·840 inches. The mercury rose to 30·650 inches at 7 a.m. of the 22nd, having fallen to 29·329 inches at 9 a.m. of the 4th. The observed range of atmospheric pressure was, therefore, 1·321 inches.

The mean temperature deduced from daily readings of the dry-bulb thermometer at 9 a.m. and 9 p.m. was 49·3°, or 6·5° below the value for September 1900. The arithmetical mean of the maximal and minimal readings was 50·4°, compared with a twenty-five years' average of 49·7°. Using the formula, *Mean Temp.* = *Min.* + (*Max.*—*Min.* × ·485), the mean temperature was 50·2°, or 0·7° above the average mean temperature for October, calculated in the same way, in the twenty-five years, 1865-89, inclusive (49·5°). On the 7th the thermometer in the screen rose to 66·4°—wind, S.W.; on the 28th the temperature fell to 36·7°—wind, W. The minimum on the grass was 30·6° on the 16th. The thermometer did not sink to 32° in the screen, but frost occurred on the grass on 5 nights.

The rainfall was 3·469 inches, distributed over 21 days—the rainfall and the rainy days were decidedly above the average. The average rainfall for October in the twenty-five years, 1865-89, inclusive, was 3·106 inches, and the average number of rainy days was 17·6. In 1880 the rainfall in October was very large—7·358 inches on 15 days. In 1875, also, 7·049 inches fell on 26 days. On the other hand, in 1890, only ·639 inch fell on but 11 days; in 1884, only ·834 inch on but 14 days; and in 1868 only ·856 inch on 15 days. In 1899, the October rainfall was 1·538 inches on 11 days.

Lightning was seen on the night of the 26th. High winds were noted on 11 days, and attained the force of a gale on three occasions—the 4th, 6th, and 13th. The atmosphere was more or less foggy in Dublin on the 9th, 17th, 19th, 21st, and 28th. Lunar halos were seen on the 3rd and 9th. Hail fell on the 26th. The duration of bright sunshine was estimated at 127·25 hours.

The rainfall in Dublin during the ten months ending October 31st amounted to 27·863 inches on 177 days, compared with 12·366 inches on 123 days during the same period in 1887 (the dry year), 24·081 inches on 179 days in 1897, 21·547 inches on 156 days in 1898, 22·486 inches on 149 days in 1899, and a twenty-five years' average of 22·840 inches on 160·4 days.

At Knockdolian, Greystones, Co. Wicklow, the rainfall in October amounted to 3·290 inches on 15 days. Of this quantity ·520 inch fell on the 3rd. From January 1st, 1900, up to October 31st, rain fell at Knockdolian on 155 days to the total amount of 33·311 inches. In 1893 the rainfall in the corresponding ten months was 17·801 inches on 133 days; in 1894, 32·221 inches on 154 days; in 1897, 32·730 inches on 171 days; in 1898, 24·177 inches on 140 days; and in 1899, 30·000 inches on 150 days.

At Cloneevin, Killiney, Co. Dublin, the rainfall in October was 2·83 inches on 17 days, compared with ·710 inch on 14 days in 1893, 6·460 inches on 17 days in 1894, 2·280 inches on 11 days in 1897, 3·530 inches on 18 days in 1898, 1·240 inches on 12 days in 1899, and a fifteen years' average (1885-1899) of 3·18 inches on 15·7 days. On the 9th ·63 inch fell. Since January 1, 1900, 27·97 inches of rain have fallen at this station on 171 days.

At the National Hospital for Consumption, Newcastle, Co. Wicklow, the rainfall in October was 3·551 inches on 14 days, compared with 3·175 inches inches on 13 days in 1897, 4·385 inches on 17 days in 1898, and 1·484 inches on 11 days in 1899. Of this quantity, ·540 inch was recorded on the 3rd. The highest temperature in the screen was 65·0° on the 2nd, the lowest was 36·0° on the 15th. At this Second Order Station the rainfall from January 1 to October 31, inclusive, amounted to 28·599 inches on 150 days, compared with 26·479 inches on 139 days in the corresponding 10 months of 1898, and 27·643 on 140 days in 1899.

At the Railway Hotel, Recess, Co. Galway, the rainfall was 8·307 inches on 24 days, ·840 inch being registered on the 6th, and ·730 inch on the 8th. On the 26th there were frequent hailstorms. At this Station October was the wettest month so far experienced in 1900. On six days the rainfall exceeded half an inch, four of these days occurring consecutively. The rainfall for the month was 5·046 inches in excess of that recorded in October, 1899—namely, 3,261 inches on 17 days.

November.—True to the traditions of so many previous months in 1900, the rainfall during November was excessive in Dublin and the neighbourhood. On two occasions—the 6th and 27th—it considerably exceeded one inch in 24 hours. The month may be described as, in the main, dull, damp and foggy. At the beginning the thermometer ranged uncommonly high for the season, a maximum of 62·8° being recorded on the 3rd, when the minimum was 51·0°. In an anticyclonic period, from the 17th to the 20th, and for some days subsequently, the weather was cold, with much fog and dampness. The closing days were extremely unsettled, gloomy and rainy.

In Dublin the arithmetical mean temperature (45·6°) was somewhat above the average (44·7°); the mean dry-bulb readings at 9 a.m. and 9 p.m. were 44·8°. In the thirty-five years ending with 1899, November was coldest in 1878 (M. T. = 38·2°), and in 1870 (M. T. = 42·2°); warmest in 1899 (M. T. = 50·7°), and in 1881 (M.. T. = 50·3°).

The mean height of the barometer was 29·698 inches, or 0·162 inch below the corrected average value for November—namely, 29·860 inches. The mercury rose to 30·506 inches at 3 p.m. of the 18th, and fell to 28·929 inches at 9 p.m. of the 15th. The observed range of atmospheric pressure was, therefore, 1·577 inches.

The mean temperature deduced from daily readings of the dry-bulb thermometer at 9 a.m. and 9 p.m. was 44·8°, or 4·5° below the value for October, 1900. The arithmetical mean of the maximal and minimal readings was 45·6°, compared with a twenty-five years' average of 44·7°. On the 3rd the thermometer in the screen rose to 62·8°—wind, S.W.; on the 22nd the temperature fell to 32·0°—wind, W. The minimum on the grass was 29·4° on the 23rd.

The rainfall was 4·873 inches, on 19 days—the rainfall and the rainy days were decidedly above the average. The average rainfall for November in the twenty-five years, 1865-89, inclusive, was 2·452 inches, and the average number of rainy days was 17·0. In 1888, 6·459 inches fell on 26 days. On the other hand, the rainfall in 1896 was only ·664 inch on 9 days. In 1899, 1·964 inches fell on 13 days.

High winds were noted on 10 days, and attained the force of a gale on two days—the 27th and 28th. The atmosphere was more or less foggy in Dublin on the 2nd, 4th, 6th, 18th, 19th, 20th, 21st, 22nd, and 29th. A solar halo was seen on the 4th.

The rainfall in Dublin during the eleven months ending November 30th amounted to 32·736 inches on 196 days, compared with 15·378 inches on 141 days during the same period in 1887, 25·982 inches on 173 days in 1898, 24·450 inches on 162 days in 1899, and a twenty-five years' average of 25·292 inches on 177·4 days.

At Knockdolian, Greystones, Co. Wicklow, the rainfall in November was 6·615 inches on 18 days. Of this quantity 1·440 inches fell on the 6th, and 1·350 inches on the 27th. From January 1st, 1900, up to November 30th, rain fell at that station on 173 days, and to the total amount of 39·926 inches. The corresponding figures for 1897 were 38·185 inches on 188 days; for 1898, 28·786 inches on 156 days; and for 1889, 32·885 inches on 162 days.

At Cloneevin, Killiney, Co. Dublin, 5·50 inches of rain fell on 17 days, compared with a fifteen years' average of 2·924 inches on 16·6 days. The maximal fall in 24 hours was 1·37 inches on the 27th. On the 6th the fall was 1·12 inches. Since January 1, 1900, 33·47 inches of rain have fallen at this station on 188 days. The corresponding figures for 1897 were 28·64 inches on 184 days; for 1898, 26·77 inches on 173 days; and for 1899, 27·98 inches on 162 days.

At the National Hospital for Consumption, Newcastle, Co. Wicklow, the rainfall in November was 5·724 inches on 18 days, compared with 3·189 inches on 12 days in 1899. The maximal falls in 24 hours were 1·110 inches on the 6th and 1·070 inches on the 27th. Since January 1, 1900, the rainfall at Newcastle has amounted to 34·323 inches on 168 days. The corresponding figures for 1898 were 31·200 inches on 157 days, and for 1899 30·832 inches on 152 days. On the 2nd the screened thermometers at the National Hospital rose to 61·1°, on the 23rd they fell to 31·7°.

At the Railway Hotel, Recess, Co. Galway, the rainfall was 6·089 inches on 23 days, compared with 5·074 inches on 23 days in November, 1899. The maximal fall in 24 hours was ·860 inch on the 14th. Next day ·810 inch fell, accompanied by a south-westerly gale. There were frequent and severe hailstorms on the 9th.

At the Ordnance Survey Office, Phœnix Park, Dublin, the rainfall amounted to 5·195 inches on 20 days.

December.—Like December, 1899, this was an unsettled, dull, wet month, but of very high temperature. There was an almost constant prevalence of south-westerly winds, which blew at frequent intervals with gale force, and on the 20th and 28th reached nearly hurricane velocity. To these winds the remarkably high temperature of the month is chiefly to be attributed. They were connected with large and deep barometric depressions, which travelled in rapid succession along the western shores of the British Islands and Norway. An area of high atmospheric pressure lay over Central Europe pretty constantly from the 8th to the 20th inclusive, causing quiet, cold, dry weather in that region, but steepening baric gradients for S.W. winds in the British Isles and Scandinavia. At the close of the month torrential rains fell in England, while intense frost set in over Northern Europe.

In Dublin the arithmetical mean temperature (47·1°) was much above the average (41·3°); the mean dry-bulb readings at 9 a.m .and 9 p.m. were 46·2°. In the thirty-five years ending with 1899, December was coldest in 1878 (M. T. = 32·8°), and in 1874 (M. T. = 36·8°); warmest in 1898 (M. T. = 47·6°), and in 1865 (M. T. = 46·2°). December, 1898, established a record for high mean temperature, the value being half a degree above that for the past month.

The mean height of the barometer was 29·756 inches, or 0·119 inch below the corrected average value for December—namely, 29·875 inches. The mercury rose to 30·349 inches at 9 a.m. of the 16th, and fell to 28·743 inches at 9 p.m. of the 27th. The observed range of atmospheric pressure was, therefore, 1·606 inches.

The mean temperature deduced from daily readings of the dry-bulb thermometer at 9 a.m. and 9 p.m. was 46·2°, or 1·4° *above* the value for November. Using the formula, *Mean Temp.* = *Min.* + (*Max.—min.* × ·52), the value was 47·2, or 5·7° above the average mean temperature for December, calculated in the same way in the twenty-five years, 1865-89, inclusive (41·5°). The arithmetical mean of the maximal and minimal readings was 47·1°, compared with a twenty-five years' average of 41·3°. On the 20th the thermometer in the screen rose to 59·8°—wind S.W.; on the 23rd the temperature fell to 31·8°—wind, W.S.W. The minimum on the grass was 28·5°, also on the 23rd. There was frost in the screen on only one day, but 5 days of frost on the grass were recorded.

The rainfall was 1·602 inches, distributed over as many as 20 days. The average rainfall for December in the twenty-five years, 1865-89, was 2·404 inches, and the average number of rainy days was 16·9. The rainfall, therefore, was below while the rainy days were above the average. In 1876 the rainfall in December was very large—7·566 inches on 22 days. In 1868 (which was otherwise a fine and dry year), 4·749 inches fell on as many as 27 days. On the other hand, in 1867, only ·771 inch was measured on 13 days; in 1885, only ·742 inch on 10 days; in 1892, only ·795 inch on 10 days; and in 1871, only ·797 inch on 15 days. In 1899, 3·287 inches of rain fell on 24 days.

Lunar halos were seen on the 4th, 30th, and 31st; a solar halo on the 19th. High winds

were noted on as many as 18 days, and attained the force of a gale on eight occasions—the 3rd, 10th, 11th, 13th, 17th, 20th, 25th, and 28th. The atmosphere was more or less foggy in Dublin on the 2nd, 5th, 18th, 22nd, 27th, and 29th. Lightning was seen on the evening of the 20th. There was no snow, sleet, or hail.

The rainfall in Dublin during 1900 amounted to 34·338 inches on 216 days, compared with 27·737 inches on 186 days in 1899, 27·048 inches on 194 days in 1898, 29·344 inches on 211 days in 1897, 26·901 inches on 194 days in 1896, 31·242 inches on 194 days in 1895, 29·261 inches on 209 days in 1894, only 20·493 inches on 174 days in 1893, 25·644 inches on 196 days in 1892, 27·820 inches on 184 days in 1891, only 16·601 inches on 160 days in 1887, and a twenty-five years' average of 27·696 inches on 194·3 days.

At Knockdolian, Greystones, Co. Wicklow, the rainfall in December was 2·790 inches, distributed over 18 days. Of this quantity ·620 inch fell on the 27th, and ·445 inch on the 25th. From January 1st to December 31st, 1900, rain fell at Knockdolian on 191 days, to the total amount of 42·716 inches. The corresponding figures for 1894 were 38·776 inches on 184 days; for 1895, 35·135 inches on 174 days; for 1896, 36·102 inches on 169 days; for 1897, 42·885 inches on 210 days; for 1898, 30·546 inches on 171 days; and for 1899, 36·690 inches on 182 days.

At the National Hospital for Consumption, Newcastle, Co. Wicklow, rain fell during December on 20 days to the amount of 2·933 inches, ·598 inch being measured on the 27th, and ·480 inch on the 25th. At this Station of the Second Order the highest temperature in the shade was 61·0° on the 8th, the lowest was 30·8° on the 22nd. The rainfall for the year 1900 was 37·256 inches on 188 days, compared with 40·193 inches on 194 days in 1897; 33·140 inches on 174 days in 1898, and 34·699 inches on 174 days in 1899.

At Recess, Connemara, Co. Galway, December was wet and stormy. The rainfall was 7·810 inches on 27 days, compared with 9·413 inches on 26 days in December, 1899. On the 27th, 1·110 inches fell, accompanied by a severe gale. There were violent storms on the 20th and 27th.

The rainfall at Cloneevin, Killiney, in December, 1900, was 1·88 inches on 17 days. The maximal fall in 24 hours was ·38 inch on the 5th. The average December rainfall of the 15 years (1885-99) was 2·474 inches on 17·4 days.

Rainfall in 1900.

At 40, *Fitzwilliam-square, West, Dublin.*

Rain Gauge:—Diameter of funnel, 8 *in. Height of top—Above ground,* 1 *ft.* 4 *in ; above sea level,* 50*ft.*

Month.	Total Depth.	Greatest Fall in 24 hours.		Number of Days on which ·01 or more fell.	Month.	Total Depth.	Greatest Fall in 24 hours.		Number of Days on which .01 or more fell.
	Inches	Depth	Date			Inches	Depth	Date	
January, -	2·579	·329	1st	27	August, -	5·871	*2·135	*2nd	17
February, -	3·156	·538	26th	23	September, -	·914	·257	17th	10
March, -	·963	·234	19th	13	October, -	3·469	·688	9th	21
April, -	1·304	200	3rd	16	November, -	4·873	1·126	27th	19
May, -	1·919	·400	23rd	13	December, -	1·602	·270	5th	20
June, -	3·169	·521	20th	22					
July, -	4·519	1·873	27th	15	Total, -	34·338	—	—	216

* Maximum.

The rainfall was no less than 6·642 inches in excess of the average annual measurement of the twenty-five years, 1865-89, inclusive—viz., 27·696 inches.

It is to be remembered that the rainfall in 1887 was very exceptionally small—16·601 inches, the only approach to this measurement in Dublin being in 1870, when only 20·859 inches fell, in 1884, when the measurement was 20·467 inches, and in 1893, with its rainfall of 20·493 inches. In seven of the twenty-five years in question the rainfall was less than 26 inches.

The scanty rainfall in 1887 was in marked contrast to the abundant downpour in 1886, when 32·966 inches—or as nearly as possible double the fall of 1887—fell on 220 days. Only twice since these records commenced has the rainfall in Dublin exceeded that of 1900—namely, in 1872, when 35·566 inches fell on 238 days, and in 1880, when 34·512 inches were measured on, however, only 188 days.

In 1900 there were 216 rainy days, or days upon which not less than ·005 inch of rain (five-thousandths of an inch) was measured. This was much above the average number of rainy days, which was 194·3 in the twenty-five years, 1865-89, inclusive. In 1868 and 1887—the warm, dry years of recent times—the rainy days were only 160, and in 1870 they were only 145.

The rainfall in 24 hours, from 9 a.m. to 9 a.m., exceeded one inch on 4 occasions in 1900—namely, July 27 (1·873 inches); August 2nd (2·135 inches); November 6th (1·103 inches); and November 27th (1·126 inches). In 1892 the daily rainfall twice exceeded 1 inch—viz., May 28th (2.056 inches) and August 16th (1.310 inches). On no occasion in 1893 did one inch of rain fall on a given day in Dublin. In 1894 falls of upwards of an inch of rain in 24 hours were recorded on four occasions—viz., May 15th (1·330 inches); July 24th (1·560 inches); August 25th (1·369 inches) and October 23rd (1·042 inches). In 1895, 1·802 inches fell on January 12th; 1·014 inches on July 24th; and 1·256 inches on July 25th. In 1896, 1·563 inches fell on July 8th; 2·020 inches on July 24th; and 1·388 inches on December 8th. In 1897, 1·166 inches fell on December 1st. In 1898, on November 23rd, 1·732 inches were measured. In 1899, as in 1900, the rainfall exceeded one inch on 4 occasions—namely, July 11th (1·402 inches); August 5th (2·227 inches); September 30th (1·042 inches); and December 28th (1·129 inches). The excessive rainfall on August 2nd, 1900, is noteworthy—it amounted to 2.135 inches in Dublin (Fitzwilliam-square). It was the sixth occasion only since 1865—that is in 35 years—upon which 2 inches have beenmeasured in Dublin at 9 a.m. as the product of the preceding 24 hours' precipitation. The previous excessive falls were—August 13th, 1874 (2·482 inches); October 27th, 1880 (2·736inches); May 28th, 1892 (2·056 inches); July 24th, 1896 (2·020 inches); and August 5th, 1899 (2·227 inches).

Included in the 216 rainy days in 1900 are 21 on which snow or sleet fell, and 32 on which there was hail. In January hail was observed on 7 days, in February on 9 days, in March on 6 days, in April on 3 days, in May on 3 days, in June on 1 day, in July on 2 days, and in October on 1 day. Snow or sleet fell on 3 days in January, 13 days in February, and 5 days in March. Thunderstorms occurred once in March, once in May, 5 times in June, and 4 times in July. Thunder alone also occurred once in June and July, and twice in August. Lightning was also seen twice in March, once in April, 3 times in June, and once in July, August, and October.

The rainfall in the first six months was 13·090 inches on 114 days. The rainfall exceeded 3 inches in February (3·156), June (3·169), July (4·519), August (5·871), October (3·469), and November (4·873). In March it was only ·963 inch on 13 days, and in September it was only ·914 inch on 10 days.

The rainfall was distributed as follows:—6·698 inches fell on 63 days in the first quarter, 6·392 inches on 51 days in the second, 11·304 inches on 42 days in the third, 9·944 inches on 60 days in the fourth and last quarter.

More or less fog prevailed on 55 occasions—6 in January, 6 in February, 6 in March, 3 in April, 2 in May, 1 in June, 2 in July, 2 in August, 7 in September, 5 in October, 9 in November, and 6 in December. High winds were noted on 116 days—17 in January, 9 in February, 7 in March, 9 in April, 11 in May, 3 in June, 6 in July, 7 in August, 8 in September, 11 in October, 10 in November, and 18 in December. The high winds amounted to gales (force 7 or upwards according to the Beaufort scale) on 32 occasions—5 in January, 3 in February, 2 in March, 4 in April, 1 in May, 1 in June, 2 in August, 1 in September, 3 in October, 2 in November, and 8 in December.

Solar halos were seen on 16 occasions, lunar halos on 6.

Mr. Robert O'Brien Furlong, M.A., C.B., writes:—

The total rainfall at Cloneevin, Killiney, for the year 1900 was 35·350 inches on 205 days. The wettest month was August, with 6·06 inches on 17 days. The driest month was September, with only ·70 inch on 8 days.

The average yearly fall during the 15 years (1885-99) was 27·312 inches on 180·8 days.

The rainfall of 1900 was 8·038 inches in excess of this average, and the number of rainy days was 24·2 in excess.

Both as regards the amount and the number of rainy days, this has been a record year at Killiney. The greatest yearly fall heretofore recorded was 32·850 inches in 1895 (on 190 days), and the largest number of rainy days was 204 in 1897; but in that year the rainfall was only 31·110 inches.

An absolute drought occurred from September 1 to 15. From August 25 to September 16 (23 days) only ·04 in. fell. Snow, sleet, or hail fell on 18 days.

There were heavy falls of snow on February 5, 10, 11, 13, March 16 and 17.

A violent thunderstorm occurred on July 19. It began early and reached its maximum about 9 a.m. There was a heavy fall of hail and rain on the 20th.

Mr John Read reports:—

At Claremount, Carrickmines, Co. Dublin, the rainfall in 1900 was 35·81 inches—January giving 2·51 inches, February 4·64, March ·42, April 1·41, May 2·33, June 2·25, July 4·31, August 5·77 (including 2·10 inches on the 2nd), September 2·09, October 3·40, November 4·16, and December 2·52 inches.

Abstract of Meteorological Observations taken at Dublin (40 Fitzwilliam-square, West) during the Year 1900.

MONTH.	Abs. Max.	Date.	Abs. Min.	Date.	Mean Daily Max.	Mean Daily Min.	Rainfall.	Rainy Days.	Mean Height of Barometer.	Highest Pressure.	Date.	Lowest Pressure.	Date.	Prevalent Winds.
	°		°		°	°	"		"	"		"		
January, -	55·7	21st	32·0	5th	47·5	38·1	2·579	27	29·884	30·455	10th	29·326	3rd	W., S.W.
February, -	55·9	24th	21·7	8th	42·6	33·2	3·156	23	29·540	30·238	28th	28·522	19th	W.
March, -	53·5	11th	27·1	17th	45·5	36·0	·963	13	30·083	30·838	13th	29·246	18th	E., N.W.
April, -	70·7	21st	35·9	8th	56·2	43 9	1·304	16	29·956	30·532	19th	29·131	11th	N.W., W.
May, -	66·7	28th	39·4	19th	59·0	46·0	1·919	13	29·946	30·422	29th	29·047	3rd	N.E., S.E., W.N.W.
June, -	71·6	15th	47·2	23rd	65·6	52 2	3·169	22	29·878	30·426	1st	29·371	24th	W., S.W.
July, -	78·0	24th	47·1	8th	69·9	56·8	4·519	15	29·985	30·343	7th	29·562	1st	W., S.W., N.W.
August, -	75·0	15th	48·1	4th	65·5	53·4	5·871	17	29·960	30·425	13th	29·088	26th	W., N.W., N., N.E.
September, -	68·9	23rd	41·2	12th	64·6	50·5	·914	10	30·693	30·574	12th	29·346	27th	W., N.W.
October, -	66·4	7th	36·7	28th	56·1	44·6	3·469	21	29·913	30·650	22nd	29·329	4th	W., S.W., N.W.
November, -	62·8	3rd	32·0	22nd	50·5	40·7	4·873	19	29·698	30·506	18th	28·929	15th	W., S.W.
December, -	59·8	20th	31·8	23rd	51·9	42·2	1·602	20	29·757	30·349	16th	28·743	27th	S., W., W.
Extremes, Totals, and Means	° 78·0	July 24th	° 21·7	Feb. 8th	° 56·2	° 44·8	" 34·338	Days 216	" 29·891	" 30·838	Mar. 13th	" 28·522	Feb. 19th	W., S.W., N.W.
					50·5°									

ABSTRACT OF METEOROLOGICAL OBSERVATIONS taken at 40, Fitzwilliam-square, West, Dublin, during the Year 1900, by SIR JOHN W. MOORE, M.D., UNIV. DUB., EX-PRESIDENT R.C.P.I., F.R. MET. SOC.

Long. 6° 15′ W. ; Lat. 53° 20′ N. ; Height above Sea Level, 47 feet ; Heights above ground :—Barometer, 6 feet ; Thermometers, 4 feet ; Rain Gauge, 3 feet 4 inches.

1900.	Mean Pressure Inches.	Air Temperature. 9 a.m.	9 p.m.	Mean.	Means of Min.	Means of Max.	Abs. Min. Temp.	Abs. Min. Date.	Abs. Max. Temp.	Abs. Max. Date.	Depression of Wet Bulb. 9 a.m.	9 p.m.	Mean.	Tension of Vapour. 9 a.m.	9 p.m.	Mean.	Relative Humidity. 9 a.m.	9 p.m.	Mean.	Amount of Cloud. 9 a.m.	9 p.m.	Mean.	Rain-fall. Total.	Max.	Day.	Weather. No. of Days of Rain.	Snow.	Hail.	Thunder Storms.	Clear Sky.	Overcast.	Gale.	Wind. Number of Observations of N.	N.E.	E.	S.E.	S.	S.W.	W.	N.W.	Calm.
	″	°	°	°	°	°	°		°		°	°	°	Ins.	Ins.	Ins.	%	%	%				Ins.	Ins.																	
January,	29·824	42·2	42·0	42·1	38·1	47·5	32·0	5th	55·7	21st	1·5	1·9	1·7	·238	·228	·233	88·9	86·1	87·5	7·3	5·9	6·6	2·579	·329	1st	27	3	7	–	1	12	5	4	4	3	2	5	11	25	7	1
February,	29·480	35·8	36·9	36·4	33·2	42·6	**21·7**	**8th**	**55·9**	**24th**	1·4	1·6	1·5	·184	·187	·186	86·1	84·6	85·4	5·9	5·4	5.7	3·156	**.538**	**26th**	23	13	9	–	3	6	3	6	8	4	2	4	9	16	5	2
March,	30·023	39·6	39·8	39·7	36·0	45·5	27·1	17th	53·5	11th	2·2	2·2	2·2	·200	·200	·200	82·6	82·3	82·5	7·9	6·8	7·4	0·963	·234	19th	13	5	6	1	1	17	2	10	10	11	6	3	2	6	11	3
1st Quarter,	29·776	39·2	39·6	39·4	35·8	45·2	—	—	—	—	1·7	1·9	1·8	·207	·205	·206	85·9	84·3	85·1	7·0	6·0	6·5	6·698	—	—	63	21	22	1	5	35	10	20	22	18	10	12	22	47	23	6
April,	29·898	49·2	48·3	48·8	43·9	56·2	**35·9**	**8th**	70·7	21st	3·3	3·2	3·3	·271	·265	·268	77·7	78·6	78·2	6·7	5·4	6·1	1·304	·200	3rd	16	–	3	–	2	10	4	3	2	2	6	4	5	20	15	3
May,	·888	53·0	50·8	51·9	46·0	59·0	39·4	19th	66·7	28th	4·2	3·4	3·8	·296	·288	·292	73·8	78·5	76·2	6·1	5·0	5·6	1·919	·400	23rd	13	–	3	1	2	6	1	5	13	7	7	7	8	6	8	1
June,	29·821	58·6	56·6	57·6	52.2	65·6	47·2	23rd	**71·6**	15th	4·1	2·7	3·4	·369	·379	·374	75·9	83·2	79·6	7·0	6·8	6·9	3·169	**·521**	**20th**	22	–	1	6	1	9	1	2	5	6	5	8	11	17	4	2
2nd Quarter.	29·869	53·6	51·9	52·8	47·4	60·3	—	—	—	—	3·9	3·1	3·5	·312	·311	·311	75·8	80·1	78·0	6·6	5·7	6·2	6·392	—	—	51	–	7	7	5	25	6	10	20	15	18	19	24	43	27	6
July,	29·928	62·7	61·6	62·2	56·8	69·9	47·1	8th	**78·0**	**24th**	4·3	3·0	3·7	·432	·452	·442	75·8	82·8	79.3	6·6	5·6	6·1	4·519	1·873	27th	15	–	2	5	2	6	–	3	4	1	5	6	10	22	10	1
August,	29·903	58·8	57·3	58·1	53·4	65·5	48·1	4th	75·0	15th	2·8	2·0	2·4	·411	·410	·411	83·4	87·6	85·5	6·5	5·5	6·0	5·871	**2·135**	**2nd**	17	–	–	4	4	7	2	8	11	10	5	1	2	13	9	3
September,	30·036	56·1	55.5	55·8	50·5	64·6	**41·2**	**12th**	68·9	23rd	2·6	2·2	2·4	·376	·380	·378	83·6	85·9	84·8	4·9	4·3	4·6	0·914	·257	7th	10	–	–	–	11	7	1	4	4	7	–	3	9	18	11	4
3rd Quarter,	29·956	59·2	58·1	58·7	53·6	66·7	—	—	—	—	3·2	2·4	2·8	·406	·414	·410	80·9	85·4	83·2	6·0	5·1	5·6	11·304	—	—	42	–	2	9	17	20	3	15	19	18	10	10	21	53	30	8
October,	29·855	49·6	49·0	49·3	44·6	56·1	36·7	28th	**66·4**	**7th**	2·1	1·8	2·0	·306	·306	·306	85·8	87·3	86·6	5·8	6·1	6·0	3·469	·688	9th	21	–	1	–	3	10	3	4	1	1	3	6	14	19	13	1
November,	·639	44·4	45·2	44·8	40·7	50·5	32·0	22nd	62·8	3rd	1·5	1·6	1·6	·263	·268	·266	89·0	88·3	88·7	6·5	6·6	6·6	4·873	**1·126**	**27th**	19	–	–	–	–	12	2	4	3	5	8	3	10	16	5	6
December,	29·697	45·9	46·5	46·2	42·2	51·9	31·3	**23rd**	59·8	20th	2·1	2·3	2·2	·263	·264	·264	85·2	83·5	84·4	6·6	4·9	5·8	1·602	·270	5th	20	–	–	–	4	6	8	1	–	–	2	11	21	20	4	3
4th Quarter,	29·730	46·6	46·9	46·8	42·5	52·8	—	—	—	—	1·9	1·9	1·9	·277	·279	·278	86·7	86·4	86·6	6·3	5·9	6·1	9·944	—	—	60	–	1	–	7	28	13	9	4	6	13	20	45	55	22	10
Annual Means and Totals.	″ 29·833	° 49·7	° 49·1	° 49·4	° 44·8	° 56·3	—	—	—	—	2·7	2·3	2·5	″ .301	″ ·302	″ ·301	% 82·3	% 84·1	% 83·2	6·5	5·7	6·1	″ 34·338	—	—	216	21	32	17	34	108	32	54	65	57	51	61	112	198	102	30

NOTE.—The mean pressures shown in the above Table have been given corrected for instrumental error and reduced to 32° Fahrenheit, but not reduced to mean sea level. If it be desired for any purpose to reduce them to the normal, the approximate correction for the purpose (varying within slight limits with the pressure and the temperature) is : + ·058.

TABLE showing the Monthly and Yearly Rainfall at Dublin during the Twenty-one Years 1880 to 1900, inclusive; with the Means for the Twenty Years 1880 to 1899.

YEAR.	January.	February.	March.	April.	May.	June.	July.	August.	September.	October.	November.	December.	Yearly Rainfall.
	Inches.	Inches.	Inches.	Inches.	Inches.	Inches.	Inches.	Inches.	Inches.	Inches.	Inches.	Inches.	Inches.
1880,	·563	2·581	3·129	1·832	·847	2·166	6·087	1·401	2·061	† §7·358	3·235	3·252	34·512
1881,	1·369	2·879	1·885	1·329	1·532	2·666	1·863	4·739	1·599	3·470	2·173	1·529	27·033
1882,	1·476	1·862	2·260	3·526	1·533	2·384	3·722	1·872	2·619	2·804	3·344	3·782	31·184
1883,	2·679	3·752	1·056	2·207	2·023	1·932	2·222	3·307	3·637	2·205	3·074	1·257	29·351
1884,	2·358	3·518	1·858	1·532	1·358	1·248	2·350	·777	1·214	·834	1·412	2·008	20·467
1885	1·617	2·812	1·530	2·911	2·532	1·506	1·154	3·050	2·862	3·500	2·398	·742	26·614
1886	3·244	1·981	2·065	1·524	5·472	1·293	1·722	1·503	2·471	6·163	2·180	3·348	32·966
1887,	1·816	·541	1·485	1·765	·882	·252	1·194	1·520	1·513	1·398	3·012	1·223	16·601
1888,	1·247	1·097	3·753	1·993	·978	3·045	3·881	1·270	·728	1·227	6·549	2·911	28·679
1889,	2·213	2·449	1·076	2·607	2·131	·100	2·570	5·747	1·043	4·853	·929	1·554	27·272
1890,	2·975	·802	3·693	1·575	2·438	1·930	2·174	2·799	2·469	·639	‡ 4·212	1·856	27·562
1891	·672	* ·042	·936	1·553	2·792	2·753	2·187	4·953	2·132	3·590	2·911	3·299	27·820
1892,	1·698	2·119	·991	1·114	4·177	1·671	1·952	3·557	2·631	2·535	2·404	·795	25·644
1893.	2·239	2·669	·288	1·046	1·666	1·716	2·042	2·713	·729	1·033	1·870	2·482	20·493
1894	2·838	1·903	1·287	3·123	3·558	1·652	3·772	3·726	·442	3·967	1·482	1·511	29·261
1895,	5·711	·625	2·748	1·149	·177	1·872	4·503	3·548	·543	2·840	3·582	3·944	31·242
1896,	·720	·868	3·310	·883	·190	1·883	5·474	1·136	5·073	2·515	·664	4·185	26·901
1897,	2·694	1·395	2·980	2·485	1·139	3·257	1·650	3·788	2·583	2·110	3·422	1·841	29·344
1898,	1·786	1·743	1·041	2·666	3·332	1·547	·945	3·456	1·452	3·579	4·435	1·066	27·048
1899	2·483	2·168	·911	1·995	2·095	1·643	3·121	3·784	2·748	1·538	1·964	3·287	27·737
Means,	2·120	1·890	1·914	1·941	2·043	1·826	2·729	2·932	2·027	2·908	2·763	2·294	27·387
1900.	2·579	3·156	·963	1·304	1·919	3·169	4·519	5·871	·914	3·469	4·873	1·602	34·338

* February, 1891, was the *driest* month of the twenty-one years.
‡ November, 1890, was the *wettest* month of the twenty-one years.
† October, 1880, was the month of the heaviest rainfall.
§ Heaviest rainfall in 24 hours=2·736 inches, on October 27th, 1880.

TABLE showing the Monthly and Yearly Number of Rainy Days* at Dublin during the Twenty-one Years 1880 to 1900, inclusive; with the Means for the Twenty Years 1880 to 1899.

YEAR.	January.	February.	March	April.	May.	June.	July.	August.	September.	October.	November.	December.	Total Rainy Days.
1880,	8	17	16	20	9	18	24	10	15	§15	20	16	188
1881,	14	18	17	13	15	21	15	21	12	18	18	16	198
1882,	17	16	17	20	16	25	25	11	15	20	24	21	227
1883,	20	17	12	10	13	18	22	14	14	16	19	13	188
1884,	18	20	17	11	16	10	25	8	14	14	14	20	187
1885,	23	19	13	16	23	8	10	14	23	22	17	10	198
1886,	26	15	19	15	21	15	18	13	15	24	18	21	220
1887,	16	11	15	10	10	5	13	16	16	11	18	19	160
1888,	9	14	18	17	11	18	22	12	10	16	26	17	190
1889,	16	20	17	21	17	6	15	22	13	22	9	15	193
1890,	21	7	17	14	17	18	24	19	14	11	‡27	11	200
1891,	14	†2	16	14	17	14	15	25	18	13	15	21	184
1892,	20	19	9	13	19	17	12	22	19	17	19	10	196
1893,	19	22	8	7	10	12	14	16	14	16	17	19	174
1894,	23	16	14	20	17	19	21	18	8	20	15	18	209
1895,	24	9	19	13	3	12	16	27	7	16	21	27	194
1896,	14	10	23	16	7	14	18	18	23	22	9	20	194
1897,	17	16	24	22	14	20	12	24	16	14	14	18	211
1898,	14	18	16	16	20	14	8	18	13	19	17	21	194
1899,	24	15	12	20	16	8	12	10	21	11	13	24	186
Means,	17·9	15·1	16·0	15·4	14·5	14·6	17·0	16·9	15·0	16·8	17·5	17·8	194·5
1900,	27	23	13	16	13	22	15	17	10	21	19	20	216

* *i.e.* days on which ·01 inch or upwards of rain fell within the twenty-four hours.
‡ *Wettest* month of the twenty-one years. Rainfall=4·212 inches.
† *Driest* month of the twenty-one years. Rainfall=·042 inch.
§ Month of the heaviest rainfall=7·358 inches.

TABLE showing the Temperature of the Air in Dublin in the Twenty-one Years 1880-1900, and the Average Temperature for the Twenty Years 1880 to 1899, inclusive, as recorded by SIR JOHN W. MOORE, M.D.

YEAR.	January.	February.	March.	April.	May.	June.	July.	August.	September.	October.	November.	December.	Year.
	°	°	°	°	°	°	°	°	°	°	°	°	°
1880, ...	39·0	44·2	44.4	46·8	51·0	56·0	57·9	60·5	57·6	44·5	43·4	41·6	48·9
1881, ...	32·4	39·8	42·3	44·7	52·3	55·8	59·9	56·0	53·6	47·2	49·4	39·8	47·7
1882, ...	43·9	45·4	45·9	4 ·0	52·0	54·7	58·5	58·2	52·0	49·3	42·7	37·4	48·9
1883, ...	42·4	42·8	38·0	45·5	50·6	55·3	56 9	58·3	54·3	49·0	43·5	41·8	48·3
1884, ...	44·5	43·4	44·5	45·3	51.3	56·6	59·7	60·3	56·9	49·2	43·0	40·8	49·6
1885, ...	40·8	42·7	40·7	45·6	47·4	54·8	59·6	55·9	53·2	44·6	45·1	41·2	47·6
1886, ...	37·1	38·9	40·5	45·1	49·3	56·3	59·9	59·3	55·1	51·2	45·7	37·0	47·9
1887, ...	40·7	41·9	40·3	43·9	50·6	60·9	62·4	59·0	53·0	46·5	41·8	39·1	48·3
1888, ...	41·3	37·9	38·9	44·7	51·2	55 1	56·3	57·0	53·4	48 1	46·8	42·7	47·8
1889, ...	41·6	39·4	43·0	45 2	53·4	58·2	57·4	57·5	54·8	47·2	45·6	42·9	48·9
1890, ...	44·7	41·5	44·9	47·0	52·8	57·6	57·7	56·9	59·3	51·5	44·8	39·3	49·8
1891, ...	40·2	44·7	41·5	45·4	49·2	58·6	58·6	57·8	57·3	49·3	43·4	43·2	49·1
1892, ...	38·9	41·3	38·9	45·8	53·3	56·1	57·3	59·6	54·2	44·6	46·9	39·7	48·1
1893, ...	41·0	42·7	47·9	51·1	56·3	59·4	61·1	62·6	55·5	49·8	43·8	43·7	51·2
1894, ...	41·2	44·9	45·1	49·6	48·8	56·5	59·8	57·6	53·5	49·5	47·8	44·0	49·9
1895, ...	35·6	34·2	43·9	47·8	53·8	58·6	58·7	59·7	58·7	46·0	47·0	41·8	48·8
1896, ...	44·4	45·2	45·9	50·5	54·7	60·9	60·4	57·9	55·5	44·8	43·2	41·6	50·1
1897, ...	38·3	46·0	45·1	45·6	50·5	58·2	60·6	60·4	54·2	52·1	48·6	45·1	50·4
1898, ...	47·9	42·9	42·5	49·4	50·8	57·5	60·6	61·0	59·8	52 7	46·2	47·7	51 6
1899, ...	42·9	44·0	44·9	48·3	51·4	60·8	61·8	63·0	55·9	49 9	50·7	42·1	51·3
	°	°	°	°	°	°	°	°	°	°	°	°	°
Average, ...	40·9	42·2	43·0	46·7	51·5	57·4	59·3	58·9	55·4	48·3	45·5	41·6	49·2
1900, ...	43·0	37·9	40·6	49·8	52·1	58·4	62·9	59·1	57·2	50·2	45·6	47·2	50·3

INDEX TO SUPERINTENDENT REGISTRARS' DISTRICTS.

[The following Index furnishes a reference to the *Number* or *Numbers* of each Superintendent Registrar's District in the Tables of Abstracts contained in the Report, in which the numbers run consecutively from 1 to 213.] *

A.

Abbeyleix, . . . 41
Antrim, . . . 121
Ardee, . . . 30, 33
Armagh, . . . 129
Athlone, . . . 46, 203
Athy, . . . 9, 42

B.

Bailieborough, . . 134
Ballina, . . . 195
Ballinasloe, . . 180, 204
Ballinrobe, . . . 196
Ballycastle, . . . 122
Ballymahon, . . 27, 47
Ballymena, . . 123
Ballymoney, . . 124
Ballyshannon, . . 141, 159, 190
Ballyvaghan, . . 61
Balrothery, . . 4
Baltinglass, . . 1, 10, 56
Banbridge, . . . 130, 151
Bandon, . . . 70
Bantry, . . . 71
Bawnboy, . . . 135, 191
Belfast, . . . 125, 152
Belmullet, . . . 197
Birr, . . . 22, 102
Borrisokane, . . 103
Boyle, . . . 205, 210

C.

Cahersiveen, . . 88
Callan, . . . 14, 104
Carlow, . . . 2, 43
Carrickmacross, . 168
Carrick-on-Shannon, . 192, 206
Carrick-on-Suir, . 15, 105, 114
Cashel, . . . 106
Castlebar, . . . 198
Castleblayney, . . 131, 169
Castlecomer, . . 16
Castlederg, . . . 173
Castlereagh, . . 207
Castletown, . . 72
Cavan, . . . 136
Celbridge, . . . 5, 11
Claremorris, . . 199
Clifden, . . . 181
Clogheen, . . . 107
Clogher, . . . 174
Clonakilty, . . 73
Clones, . . . 160, 170
Clonmel, . . . 108, 115
Coleraine, . . . 164
Cookstown, . . 175
Cootehill, . . . 137, 171
Cork, . . . 74
Corrofin, . . . 62
Croom, . . . 94

D.

Delvin, . . . 48
Dingle, . . . 89
Donegal, . . . 142
Downpatrick, . . 153
Drogheda, . . . 31, 34
Dromore West, . . 211
Dublin, North, . . 6
Dublin, South, . . 7
Dundalk, . . . 32
Dunfanaghy, . . 143
Dungannon, . . 176
Dungarvan, . . 116
Dunmanway, . . 75
Dunshaughlin, . . 35

E.

Edenderry, . . 12, 23, 36
Ennis, . . . 63
Enniscorthy, . . 52
Enniskillen, . . 138, 161
Ennistimon, . . 64

F.

Fermoy, . . . 76

G.

Galway, . . . 182
Glennamaddy, . . 183
Glenties, . . . 144
Gorey, . . . 53
Gort, . . . 184
Granard, . . . 28, 49, 139

I.

Inishowen, . . 145
Irvinestown, . . 162, 177

K.

Kanturk, . . . 77
Kells, . . . 37
Kenmare, . . . 90
Kilkeel, . . . 154
Kilkenny, . . . 17
Killadysert, . . 65
Killala, . . . 200
Killarney, . . . 91
Kilmacthomas, . . 117
Kilmallock, . . . 78, 95
Kilrush, . . . 66
Kinsale, . . . 79

L.

Larne, . . . 126
Letterkenny, . . 146
Limavady, . . . 165
Limerick, . . . 67, 96
Lisburn, . . . 127, 155
Lismore, . . . 118
Lisnaskea, . . . 163
Listowel, . . . 92, 97
Londonderry, . . 147, 166
Longford, . . . 29
Loughrea, . . . 185
Lurgan, . . . 128, 132, 156

M.

Macroom, . . . 80
Magherafelt, . . 167
Mallow, . . . 81
Manorhamilton, . . 193
Middleton, . . 82
Millford, . . . 148
Millstreet, . . . 83
Mitchelstown, . . 84, 98
Mohill, . . . 194
Monaghan, . . . 172
Mountbellew, . . 186
Mountmellick, . . 24, 44
Mullingar, . . 50

N.

Naas, . . . 13, 57
Navan, . . . 38
Nenagh, . . . 109
Newcastle, . . . 99
New Ross, . . . 3, 18, 54
Newry, . . . 133, 157
Newtownards, . . 158

O.

Oldcastle, . . . 39, 140
Omagh, . . . 178
Oughterard, . . 187

P.

Portumna, . . . 188

R.

Rathdown, . . . 8, 58
Rathdrum, . . . 59
Rathkeale, . . . 100
Roscommon, . . 208
Roscrea, . . . 25, 45, 110

S.

Scarriff, . . . 68
Shillelagh, . . . 60
Skibbereen, . . 85
Skull, . . . 86
Sligo, . . . 212
Strabane, . . . 149, 179
Stranorlar, . . 150
Strokestown, . . 209
Swineford, . . . 201

T.

Thomastown, . . 19
Thurles, . . . 111
Tipperary, . . . 101, 112
Tobercurry, . . 213
Tralee, . . . 93
Trim, . . . 40
Tuam, . . . 189
Tulla, . . . 69
Tullamore, . . . 26, 51

U.

Urlingford, . . . 20, 113

W.

Waterford, . . . 21, 119
Westport, . . . 202
Wexford, . . . 55

Y.

Youghal, . . . 87, 120

* Thus, the number of Marriages in the Abbeyleix Superintendent Registrars' District may at once be ascertained by referring in the "*Abstract of Marriages*" to the Superintendent Registrar's District, numbered 41 (*see* page 28), and in like manner the number of Births and Deaths, of Deaths at different ages, &c., will be found by referring to the same Superintendent Registrars' District Number in the appropriate Tables.

INDEX TO REGISTRARS' DISTRICTS.

[The Number or Numbers against each Registrars' District in the Third Column refers to the page in which the Total Births, Illegitimate Births, Deaths, &c., in the District during the year are given.]

Registrars' Districts.	Superintendent Registrars' Districts.	Page.	Registrars' Districts.	Superintendent Registrars' Districts.	Page.	Registrars' Districts.	Superintendent Registrars' Districts.	Page.
A.								
Abbey,	Tuam,	71	Articlave,	Coleraine,	67	Ballinasloe,	Ballinasloe,	70
Abbeyfeale,	Newcastle,	61	Arvagh,	Cavan,	64	Ballincollig,	Cork,	58
Abbeyleix,	Abbeyleix,	54	Askeaton,	Rathkeale,	61	Ballindine,	Claremorris,	72
Abbeyshrule,	Ballymahon,	53	Athboy,	Trim,	54	Ballinskeen,	Dunmanway,	58
Achill,	Westport,	72	Athenry,	Loughrea,	70	Ballingarry,	Callan,	61
Aclare,	Tobercurry,	73	Athleague,	Roscommon,	73	Ballinrobe,	Ballinrobe,	71
Adare,	Croom,	60	Athlone, No. 1	Athlone,	55	Ballintra,	Ballyshannon,	65
Aghada,	Middleton,	59	" No. 2	"	72	Ballybay,	Castleblayney,	68
Aghadowey,	Coleraine,	67	Athy,	Athy,	51	Ballyboggan,	Edenderry,	54
Aghalee,	Lurgan,	63	Aughnacloy,	Clogher,	69	Ballybot,	Newry,	64
Ahascragh,	Ballinasloe,	70	Aughrim,	Carrick-on-Shannon	72	Ballycarry,	Larne,	63
Ahoghill,	Ballymena,	63	Aughrim,	Rathdrum,	56	Ballycastle,	Ballycastle,	63
Anascaul,	Dingle,	59				Ballycastle,	Killala,	73
Annacarriga,	Scarriff	57	B.			Ballyclogh,	Mallow,	59
Annacotty,	Limerick,	60				Ballyconnell,	Bawnboy,	64
Annahilt,	Lisburn,	66	Bagenalstown,	Carlow,	50	Ballycroy,	Westport,	73
Annamoe,	Rathdrum,	56	Bailieborough	Bailieborough,	64	Ballyduff,	Lismore,	62
Antrim,	Antrim,	63	Balbriggan,	Balrothery,	50	Ballyduff,	Listowel,	60
Ardagh,	Newcastle,	61	Balla,	Castlebar,	72	Ballyfarnan, No. 1,	Boyle,	72
Ardara,	Glenties,	65	Ballaghaderreen,	Castlereagh,	73	" No. 2,	"	72
Ardee,	Ardee,	53	Balleen,	Urlingford,	52	Ballyfeard,	Kinsale,	58
Ardfert,	Tralee,	60	Ballickmoyler and Newtown,	Carlow,	54	Ballygarvan,	Cork,	58
Ardfinnan,	Clogheen,	61				Ballygawley,	Clogher,	69
Ardmore,	Youghal,	62	Ballina,	Ballina,	71	Ballyhaise,	Cavan,	64
Ardrahan,	Gort,	70	Ballinakill,	Abbeyleix,	54	Ballyhaunis,	Claremorris,	72
Arklow,	Rathdrum,	56	Ballinalee,	Granard,	53	Ballyhooly,	Fermoy,	58
Armagh,	Armagh,	64	Ballinameen,	Boyle,	72	Ballyhorgan,	Listowel,	60
Arran (*see* "Galway No. 3.")			Ballinamore,	Bawnboy,	71	Ballyjamesduff,	Oldcastle,	65

Registrars' Districts.	Superintendent Registrars' Districts.	Page.
Ballykelly,	Limavady,	68
Ballyleague,	Roscommon,	73
Ballylesson,	Lisburn,	66
Ballylongford,	Listowel,	60
Ballylynan,	Athy,	54
Ballymacarbry,	Clonmel,	62
Ballymahon,	Ballymahon,	53
Ballymartle,	Kinsale,	58
Ballymena,	Ballymena,	63
Ballymoney,	Ballymoney,	63
Ballymore,	Ballymahon	55
Ballymote,	Sligo,	73
Ballynacally	Killadysert,	57
Ballynacarrigy,	Mullingar,	55
Ballynahinch,	Downpatrick,	66
Ballynoe,	Fermoy,	58
Ballynure,	Larne,	63
Ballyragget,	Castlecomer,	51
Ballyroan,	Abbeyleix,	54
Ballyshannon,	Ballyshannon,	65
Ballyvaghan,	Ballyvaghan,	56
Ballyward,	Banbridge,	66
Baltinglass, No. 1	Baltinglass,	56
,, No. 2	,,	51
Banagher,	Birr	52
Banbridge,	Banbridge,	66
Bandon,	Bandon,	57
Bangor,	Belmullet,	71
Bangor,	Newtownards,	67
Bannow,	Wexford,	56
Banshа,	Tipperary,	62
Bantry,	Bantry,	57
Barronstown	Dundalk,	53
Belfast, Rural, No. 1	Belfast,	63
,, ,, No. 2		
,, ,, No. 3		
,, ,, No. 4		
Belfast, Urban, No. 1		
,, ,, No. 2		
,, ,, No. 3		
,, ,, No. 4		
,, ,, No. 5		
,, ,, No. 6		
,, ,, No. 7		
,, ,, No. 8		
,, ,, No. 9		
,, ,, No. 10		
,, ,, No. 11		
,, ,, No. 12		
,, ,, No. 13		
,, ,, No. 14		
Bellaghy,	Magherafelt,	68
Bellananagh,	Cavan,	64
Bellarena,	Limavady,	68
Belleek,	Ballyshannon,	67
Belturbet,	Cavan,	64
Benburb,	Dungannon	69
Binghamstown	Belmullet,	71
Birr,	Birr,	52
Blackrock & Stillorgan, No. 1,	Rathdown,	51
,, No. 2,		
Blackwatertown,	Armagh,	64
Blanchardstown & Castleknock,	Dublin, North,	50
Blarney,	Cork,	58
Blessington, No. 1,	Naas,	56
,, No. 2,	,,	51
Boherboy,	Kanturk,	58
Borris,	Carlow,	50
Borris-in-Ossory,	Roscrea,	54
Borrisokane,	Borrisokane,	61
Borrisoleigh,	Thurles,	62
Bourney,	Roscrea,	62
Boyle No. 1,	Boyle,	72
,, No. 2,	,,	73
Bray, No. 1,	Rathdown,	56
,, No. 2,	,,	51
Brideswell,	Athlone,	72
Bridgetown,	Limerick	57
Bridgetown,	Wexford,	56
Broadford,	Newcastle,	61
Broadway,	Wexford,	56
Brookeborough,	Lisnaskea,	67
Brosna, No. 1,	Tralee,	60
,, No. 2,		
Broughshane,	Ballymena,	63
Bruff,	Kilmallock,	60
Bruree,	Kilmallock,	60
Bryansford,	Kilkeel,	66
Bullaun,	Loughrea,	70
Buncrana,	Inishowen,	65
Bundorragha,	Westport,	72
Bunmahon,	Kilmacthomas,	62
Burt,	Londonderry,	66
Bushmills,	Coleraine,	63
Buttevant,	Mallow,	59

C.

Registrars' Districts.	Superintendent Registrars' Districts.	Page.
Caher,	Cahersiveen,	59
Caher,	Clogheen,	61
Caherconlish,	Limerick,	60
Caledon and Ballymagran,	Dungannon,	69
Callan,	Callan,	51
Camolin,	Gorey,	55
Cannaway,	Macroom,	58
Cappagh,	Tipperary,	62
Cappaghduff,	Ballinrobe,	71
Cappoquin,	Lismore,	62
Carbury,	Edenderry,	51
Carlingford,	Dundalk,	53
Carlow, No. 1,	Carlow,	50
,, No. 2,	,,	54
Carndonagh	Inishowen,	65
Carney, No. 1,	Sligo,	73
,, No. 2,		
Carragh (*see* "Naas and Carragh.")		
Carrick,	Glenties,	65
Carrickbeg,	Carrick-on-Suir,	62
Carrickbyrne,	New Ross,	55
Carrickfergus,	Larne,	63
Carrickmacross,	Carrickmacross,	68
Carrick-on-Suir,	Carrick-on-Suir,	61
Carrigaholt,	Kilrush,	57
Carrigaline, No. 1,	Cork,	58
,, No. 2		
Carrigaline,	Kinsale,	58
Carrigallen,	Mohill,	71
Carrignavar,	Cork,	58
Cashel,	Cashel,	61
Castlebar, No. 1,	Castlebar,	72
,, No. 2,		
Castlebellingham,	Ardee,	53
Castleblayney,	Castleblayney,	68
Castlecomer,	Castlecomer,	51
Castleconor,	Dromore West,	73
Castlederg & Killeter, No. 1,	Castlederg,	69
Castlederg & Killeter, No. 2,		
Castledermot,	Athy,	51
Castlefinn	Strabane,	66
Castlegregory,	Dingle,	59
Castleisland,	Tralee,	60
Castleknock (*see* "Blanchardstown and Castleknock.")		
Castlemaine,	Tralee,	60
Castlemartyr,	Middleton,	59
Castleplunket,	Castlereagh,	73
Castlepollard,	Delvin,	55
Castlequarter,	Ballymoney,	63
Castlereagh, No. 1	Belfast	66
,, No. 2,		
Castlereagh,	Castlereagh,	73
Castleshane,	Monaghan,	68
Castletown,	Abbeyleix,	54
Castletown,	Castletown,	57
Castletown,	Croom,	60
Castletown,	Navan,	54
Castletown Geoghegan,	Mullingar,	55
Cavan,	Cavan,	64
Celbridge,	Celbridge,	51
Charleville,	Kilmallock,	58
Church Hill,	Ballyshannon,	67
Church Hill,	Letterkenny,	65
Clane and Timahoe Nth.	Naas,	51
Clara,	Tullamore,	52
Claremorris,	Claremorris,	72
Clarina,	Limerick,	60
Clashmore,	Youghal,	62
Claudy,	Londonderry,	68
Clifden,	Clifden,	70
Clogh,	Ballymena,	63
Cloghan,	Stranorlar,	66
Clogheen,	Clogheen,	61
Clogher,	Clogher,	69
Cloghjordan,	Borrisokane,	61
Clonakilty,	Clonakilty,	57
Clonaslee,	Mountmellick,	54
Clonavaddy,	Dungannon,	69
Clonbrock,	Mountbellew,	70
Clondalkin,	Dublin South,	50
Clonegall,	Carlow,	50
Clonelly	Irvinestown,	67
Clones,	Clones,	68
Clonmany,	Inishowen,	65
Clonmel,	Clonmel,	61
Clonmellon,	Delvin,	55
Clonmoyle,	Macroom,	58
Clonroche,	Enniscorthy,	55
Clontarf & Howth, No. 1,	Dublin, North,	50
,, No. 2,		
Clonygowan, No. 1,	Mountmellick,	54
,, No. 2,	,,	52
Cloonbur, No. 1	Oughterard,	70
,, No. 2		
Clough,	Downpatrick,	66
Cloyne,	Middleton,	59
Coagh,	Cookstown,	69
Coal Island,	Dungannon,	69
Coleraine,	Coleraine,	67
Collon, No. 1,	Ardee,	53
,, No. 2,		
Collooney,	Sligo,	73
Comber,	Newtownards,	67
Cong,	Ballinrobe,	71
Connor,	Antrim,	63
Cookstown,	Cookstown,	69
Coolacasey,	Limerick,	57
Coolaney,	Tobercurry,	73
Coolattin,	Shillelagh,	56
Coole,	Granard,	55
Coolgreany,	Gorey,	55
Coolmountain,	Dunmanway,	58
Coolock & Drumcondra, No. 1,	Dublin, North,	50
,, No. 2,		
Coolrain,	Mountmellick,	54
Coom,	Killarney,	60
Cootehill,	Cootehill,	65
Cork Urban, No. 1,	Cork,	58
,, No. 2,		
,, No. 3,		
,, No. 4,		
,, No. 5,		
,, No. 6,		
,, No. 7,		
Cork Rural, No. 1,		
,, No. 2,		
Corrofin,	Corrofin,	56
Courceys,	Kinsale,	58
Craggaknock,	Kilrush,	57
Creagh,	Ballinasloe,	72
Croagh,	Ballycastle,	63
Croom,	Croom,	60
Crossabeg,	Wexford,	56
Crossakeel,	Oldcastle,	54
Crossgar,	Banbridge,	66
Crossmaglen, No. 1,	Castleblayney,	64
,, No. 2,	,,	68
Crossmolina,	Ballina,	71
Crossroads,	Dunfanaghy,	65
Crumlin,	Antrim,	63
Crumlin,	Dublin, South,	50
Crusheen,	Ennis,	56
Cullen,	Millstreet,	59
Cushendall,	Ballycastle,	63

D.

Registrars' Districts.	Superintendent Registrars' Districts.	Page.
Darrynane,	Cahersiveen,	59
Dawson Grove,	Cootehill,	68
Delgany,	Rathdown,	56
Delvin,	Delvin,	55
Derrylin,	Lisnaskea,	67
Dervock,	Ballymoney,	63
Dingle,	Dingle,	59
Dirraw,	Ballymoney,	63
Doagh,	Antrim,	63
Donaghadee,	Newtownards,	67
Donaghmore,	Newry,	67
Donaghmoyne,	Carrickmacross,	68
Donegal,	Donegal,	65
Doneraile,	Mallow,	59
Donnybrook,	Dublin, South,	50
Doochary,	Glenties,	65
Douglas,	Cork,	58
Downpatrick,	Downpatrick,	66
Draperstown,	Magherafelt,	68
Dripsey,	Cork,	58
Drogheda, No. 1,	Drogheda,	53
,, No. 2,		
,, No. 3,		
Dromdaleague,	Skibbereen,	59
Dromiskin,	Dundalk,	53
Dromore,	Banbridge,	66
Dromore,	Omagh,	69
Drum, No. 1,	Cootehill,	68
,, No. 2,	,,	65
Drumahaire,	Manorhamilton,	71
Drumbeg,	Lisburn,	66
Drumcondra (*see* Coolock and Drumcondra")		
Drumconrath,	Ardee,	53
Drumkeeran,	Manorhamilton,	71
Drumlish,	Longford,	53
Drumquin,	Castlederg,	69
Drumquin,	Omagh,	69
Drumshambo,	Carrick-on-Shannon,	71
Dublin:—North City, No. 1, E.	Dublin, North,	50
,, No. 1, W.		
,, No. 2,		
,, No. 3,		
Dublin:—South City, No. 1,	Dublin, South,	50
,, No. 2,		
,, No. 3,		
,, No. 4,		
Duleek,	Drogheda,	53
Dunboyne,	Dunshaughlin,	53
Dundalk,	Dundalk,	53
Dundrum & Glencullen, No. 1,	Rathdown,	51
,, No. 2,		
Dunfanaghy,	Dunfanaghy,	65
Dungannon,	Dungannon,	69
Dunganstown,	Rathdrum,	56
Dungarvan,	Dungarvan,	62
Dungiven,	Limavady,	68
Dunglow, No. 1,	Glenties,	65
,, No. 2,		
Dunkineely,	Donegal,	65
Dunlavin,	Baltinglass,	56
Dunleer,	Ardee,	53
Dunmanway,	Dunmanway,	58
Dunmore,	Glennamaddy,	70
Dunmore,	Tuam,	71
Dunmurry,	Lisburn,	63
Dunnamanagh,	Strabane,	69
Durrow,	Abbeyleix,	54
Durrus & Kilcrohane,	Bantry,	57
Dysartmoon, No. 1	New Ross,	53
,, No. 2		

E.

Registrars' Districts.	Superintendent Registrars' Districts.	Page.
Easky,	Dromore West,	73
Edenderry,	Edenderry,	52
Ederney,	Irvinestown,	67
Eglinton,	Londonderry,	68
Elphin,	Strokestown,	73
Ely,	Enniskillen,	67

Registrars' Districts.	Superintendent Registrars' Districts.	Page.
Emlagh,	Cahersiveen,	59
Emly,	Tipperary,	62
Emo,	Mountmellick,	54
Ennis, No. 1,	Ennis,	56
,, No. 2,		
Enniscorthy,	Enniscorthy,	55
Enniskillen,	Enniskillen,	67
Ennistimon,	Ennistimon,	57
Eyrecourt,	Portumna,	70
F.		
Fanad,	Millford,	66
Feakle,	Scarriff,	57
Feenagh,	Newcastle,	61
Feeny,	Limavady,	68
Fennagh & Myshall,	Carlow,	50
Ferbane,	Birr	52
Fermoy,	Fermoy,	58
Ferns,	Enniscorthy,	55
Fethard,	Cashel,	61
Fethard, No. 1,	New Ross,	55
,, No. 2,		
Finglas & Glasnevin,	Dublin, North,	50
Finnea, No. 1,	Granard,	55
,, No. 2,	,,	65
Fintona,	Omagh,	69
Fivemiletown,	Clogher,	69
Florencecourt,	Enniskillen,	67
Fontstown,	Athy,	51
Forkill,	Newry,	64
Foxford,	Swineford,	72
Frankford,	Birr	52
Frenchpark,	Castlereagh,	73
Freshford,	Kilkenny,	52
G.		
Galbally,	Mitchelstown,	61
Galgorm,	Ballymena,	63
Galway, No. 1,	Galway,	70
,, No. 2,		
,, No. 3 (Arran)		
Garrangibbon,	Carrick-on-Suir,	61
Garvagh,	Coleraine,	67
Glanbehy,	Cahersiveen,	59
Glaslough,	Monaghan,	68
Glasnevin (*see* "Finglas & Glasnevin.")		
Glassan,	Athlone,	55
Glenarm,	Larne,	63
Glenavy,	Lisburn,	63
Glencullen (*see* "Dundrum & Glencullen.")		
Glengarriff,	Bantry,	57
Glennamaddy,	Glennamaddy,	70
Glenties,	Glenties,	65
Glenwhirry,	Ballymena,	63
Glin,	Listowel,	60
Glynn (*see* "Taghmon and Glynn.")		
Golden,	Tipperary,	62
Goleen,	Skull,	59
Gorey,	Gorey,	55
Gort,	Gort,	70
Gortin,	Omagh,	69
Gowran,	Kilkenny,	52
Graigue,	Thomastown,	52
Granard,	Granard,	53
Grean,	Tipperary,	61
Grey Abbey,	Newtownards,	67
Gurteen,	Boyle,	73
Gweedore,	Dunfanaghy,	65
H.		
Headford,	Tuam,	71
Hillsborough,	Lisburn,	66
Hollymount,	Ballinrobe,	71
Holmpatrick,	Balrothery,	50
Holycross,	Thurles,	62
Holywell, No. 1,	Enniskillen,	67
,, No. 2,	,,	65
Hospital,	Kilmallock,	60
Howth (*see* "Clontarf and Howth.")		
I.		
Inchigeelagh,	Macroom,	58
Inishannon,	Bandon,	57
Inishbofin,	Clifden,	70
Inistioge,	Thomastown,	52
Innfield,	Trim,	54
Irvinestown,	Irvinestown,	67
Islandeady,	Westport,	72
J.		
Jamestown,	Cark.-on-Shannon,	71
Johnstown,	Edenderry,	51
K.		
Kanturk,	Kanturk,	68
Keadew,	Boyle,	72
Keady,	Armagh,	64
Kealkill,	Bantry,	57
Kells,	Kells,	54
Kenmare,	Kenmare,	60
Kilbeggan,	Tullamore,	55
Kilbrittain,	Bandon,	57
Kilcatherine,	Castletown,	57
Kilcock,	Celbridge,	51
Kilcooly,	Urlingford,	62
Kilcrohane (*see* "Durrus & Kilcrohane.")		
Kilcullen,	Naas,	51
Kildare,	Naas,	51
Kilderry,	Londonderry,	66
Kildorrery,	Mitchelstown,	59
Kilfinnane,	Kilmallock,	60
Kilgarvan,	Kenmare,	60
Kilgobban,	Tralee,	60
Kilkee,	Kilrush,	57
Kilkeel, No. 1,	Kilkeel,	66
,, No. 2,		
Kilkelly,	Swineford,	72
Kilkenny, No. 1,	Kilkenny,	52
,, No. 2,		
Kilkishen,	Tulla,	57
Killaan,	Ballinasloe,	70
Killala,	Killala,	72
Killann,	Enniscorthy,	55
Killanniv,	Ennis,	56
Killarney, No. 1,	Killarney,	60
,, No. 2,		
Killashee,	Longford,	53
Killea,	Londonderry,	66
Killeagh,	Youghal,	59
Killeen,	Dunshaughlin,	53
Killenagh & Wells,	Gorey,	55
Killenaule,	Cashel,	61
Killeroran,	Mountbellew,	70
Killeshandra,	Cavan,	64
Killeter (*see* "Castlederg and Killeter.")		
Killiney,	Rathdown,	51
Killorglin,	Killarney,	60
Killough,	Downpatrick,	66
Killoughy,	Tullamore,	52
Killucan,	Mullingar,	55
Killybegs,	Glenties,	65
Killygordon,	Stranorlar,	66
Killyleagh,	Downpatrick,	66
Killyon,	Birr	52
Kilmacrenan and Millford,	Millford,	66
Kilmacthomas,	Kilmacthomas,	62
Kilmaganny,	Callan,	51
Kilmakevoge,	Waterford,	52
Kilmallock,	Kilmallock,	60
Kilmeadan,	Waterford,	62
Kilmeage (*see* "Robertstown & Kilmeage.")		
Kilmihil,	Kilrush,	57
Kilmood,	Newtownards,	67
Kilmore,	Monaghan,	68
Kilnaleck,	Cavan,	64
Kilpatrick,	Cashel,	61
Kilrea,	Ballymoney,	67
Kilrush,	Kilrush,	57
Kilsallaghan,	Balrothery,	50
Kilshannig,	Mallow,	59
Kilsheelan, No. 1,	Clonmel,	61
,, No. 2,	,,	62
Kilskeer,	Kells,	54
Kiltamagh,	Swineford,	72
Kiltegan,	Baltinglass,	56
Kiltinan,	Clonmel,	61
Kiltoom,	Athlone,	72
Kiltormer,	Ballinasloe,	70
Kilworth,	Fermoy,	58
Kingscourt,	Bailieborough,	64
Kingstown, No. 1,	Rathdown,	51
,, No. 2,		
Kinlough,	Ballyshannon,	71
Kinnitty,	Birr,	52
Kinsale,	Kinsale,	58
Kinvarra,	Gort,	70
Knocknadona,	Lisburn,	63
Knocknalower,	Belmullet,	71
Knocktopher,	Thomastown,	52
L.		
Labasheeda,	Killadysert,	57
Laghy,	Donegal,	65
Larne,	Larne,	63
Laurencetown,	Ballinasloe,	70
Leighlinbridge,	Carlow,	50
Letterkenny,	Letterkenny,	65
Lettermore,	Oughterard,	70
Liberties, Lower,	Londonderry,	68
,, Upper,		
Limavady,	Limavady,	68
Limerick, No. 1,	Limerick,	60
,, No. 2,		
,, No. 3,		
,, Rural,		
Lisbellaw,	Enniskillen,	67
Lisburn,	Lisburn,	63
Lismore,	Lismore,	62
Lisnaskea,	Lisnaskea,	67
Listowel,	Listowel,	60
Littleton,	Thurles,	62
L'Derry, Urban No. 1,	Londonderry,	68
,, ,, No. 2,		
Longford,	Longford,	53
Loughbrickland,	Banbridge,	66
Loughgall,	Armagh,	64
Loughrea,	Loughrea,	70
Louisburgh,	Westport,	72
Lowpark,	Swineford,	72
Lucan,	Celbridge,	50
Lurgan, No. 1,	Lurgan,	64
,, No. 2,		
Lurganboy,	Manorhamilton,	71
Lusk,	Balrothery,	50
M.		
Macroom,	Macroom,	58
Maghera,	Magherafelt,	68
Magherafelt,	Magherafelt,	68
Maguiresbridge,	Lisnaskea,	67
Malahide,	Balrothery,	50
Malin,	Inishowen,	65
Mallow,	Mallow,	59
Manorcunningham,	Letterkenny,	65
Manorhamilton,	Manorhamilton,	71
Markethill,	Armagh,	64
Marlfield,	Clonmel,	61
Maryborough,	Mountmellick,	54
Maynooth,	Celbridge,	51
Meigh,	Newry,	64
Middleton, No. 1,	Middleton,	59
,, No. 2,		
Milford,	Kanturk,	58
Millford (*see* "Kilmacrenan & Millford.")		
Millstreet,	Millstreet,	59
Milltown,	Killarney,	60
Milltown,	Mullingar,	55
Milltown Malbay,	Ennistimon,	57
Mitchelstown, No. 1,	Mitchelstown,	59
,, No. 2,	,,	61
Moate,	Athlone,	55
Mohill,	Mohill,	71
Moira,	Lurgan,	67
Molahiffe,	Killarney,	60
Monaghan,	Monaghan,	68
Monasterevin,	Athy,	51
Moneymore,	Magherafelt,	68
Moroe,	Limerick,	60
Mountbellew,	Mountbellew,	70
Mountcharles,	Donegal,	65
Mountmellick,	Mountmellick,	54
Mountnorris,	Newry,	64
Mountrath,	Mountmellick,	54
Mountshannon,	Scarriff,	57
Moville,	Inishowen,	65
Moycullen,	Galway,	70
Moynalty,	Kells,	54
Moyne,	Thurles,	62
Mullaghglass,	Newry,	64
Mullinahone,	Callan,	61
Mullingar,	Mullingar,	55
Multyfarnham,	Mullingar,	55
Murragh,	Bandon,	57
Myshall (*see* "Fennagh and Myshall.")		
N.		
Naas and Carragh,	Naas,	51
Navan,	Navan,	54
Nenagh,	Nenagh,	61
Newbridge,	Naas,	51
Newbridge,	Rathdrum,	56
Newcastle,	Newcastle,	61
Newcastle,	Rathdrum,	56
Newmarket,	Ennis,	56
Newmarket,	Kanturk,	58
Newport,	Nenagh,	61
Newport,	Westport,	72
New Ross,	New Ross,	55
Newry, No. 1,	Newry,	67
,, No. 2,		
Newtown (*see* "Ballickmoyler & Newtown.")		
Newtownards,	Newtownards,	67
Newtownbarry,	Enniscorthy,	55
Newtownbutler,	Clones,	67
Newtowngore, No. 1,	Bawnboy,	71
,, No. 2,	,,	64
Newtownhamilton, No. 1,	Castleblayney,	64
,, No. 2,	,,	68
Newtownstewart,	Strabane,	69
Nobber,	Kells,	54
O.		
Oldcastle,	Oldcastle,	54
Old Ross,	New Ross,	55
Omagh, No. 1	Omagh,	69
,, No. 2		
Oranmore,	Galway,	70
Oughterard,	Oughterard,	70
Oulart,	Enniscorthy,	55
P.		
Painestown,	Navan,	54
Pallaskenry,	Rathkeale,	61
Palmerston	Dublin, South,	50
Pettigoe,	Donegal,	65
Philipstown,	Tullamore,	52
Pilltown,	Carrick-on-Suir,	51

Registrars' Districts.	Superintendent Registrars' Districts.	Page.
Plumb Bridge	Strabane,	69
Pointzpass,	Newry,	64
Pomeroy,	Cookstown,	69
Portadown,	Lurgan,	64
Portaferry,	Downpatrick,	66
Portglenone,	Ballymena,	63
Portlaw,	Carrick-on-Suir,	62
Portroe,	Nenagh,	61
Portrush,	Ballymoney,	63
Portstewart,	Coleraine,	67
Portumna, No. 1, ,, No. 2,	Portumna,	70
Powerscourt,	Rathdown,	56
Q.		
Queenstown, No. 1, ,, No. 2,	Cork,	58
Quin,	Tulla,	57
R.		
Raferagh,	Carrickmacross,	68
Rahan,	Mallow,	59
Randalstown,	Antrim,	63
Raphoe,	Strabane,	66
Rathangan, No. 1,	Edenderry,	51
,, No. 2,	,,	52
Rathcoole,	Celbridge,	50
Rathcormack,	Fermoy,	68
Rathdowney,	Abbeyleix,	54
Rathdrum,	Rathdrum,	56
Rathfarnham,	Dublin, South,	50
Rathfriland,	Newry,	67
Rathgormuck,	Carrick-on-Suir	62
Rathkeale, No. 1, ,, No. 2,	Rathkeale,	61
Rathmelton,	Millford,	66
Rathmines,	Dublin, South,	50
Rathmore,	Naas,	51
Rathmullan,	Millford,	66
Rathvilly,	Baltinglass,	50
Ratoath,	Dunshaughlin,	53
Ravensdale,	Dundalk,	53
Rhode,	Edenderry,	52
Rich Hill,	Armagh,	64
Ringville,	Dungarvan,	62
Rinn,	Mohill,	71
Rinvyle,	Clifden,	70
Riverstown,	Birr,	61
Riverstown,	Cork,	58
Riverstown,	Sligo	73
Roadford,		
Robertstown and Kilmeage,	Ennistimon,	57
	Naas,	51
Roosky,	Strokestown,	73
Roscommon,	Roscommon,	73
Roscrea, No. 1,	Roscrea,	62
,, No. 2,	,,	52
Rosguill,	Millford,	66
Rosscarbery,	Clonakilty,	57
Rosslea,	Clones,	67
Rosstrevor,	Kilkeel,	66
Roundstone, No. 1, ,, No. 2,	Clifden,	70
Rowan,	Mohill,	71

Registrars' Districts.	Superintendent Registrars' Districts.	Page.
S.		
Saintfield,	Lisburn,	66
St. Mary's,	Clonmel,	62
St. Mary's,	Drogheda,	53
St. Mullin's,	New Ross,	50
Scotstown,	Monaghan,	68
Scrabby, No. 1,	Granard,	65
,, No. 2,	,,	53
Seskinan,	Dungarvan,	62
Shanagolden,	Rathkeale,	61
Shercock,	Bailieborough,	64
Shinrone,	Roscrea,	52
Silvermines,	Nenagh,	61
Six Mile Cross,	Omagh,	69
Skibbereen,	Skibbereen,	59
Skreen,	Dromore West,	73
Skull,	Skull,	59
Slieveragh,	Macroom,	58
Sligo, No. 1, ,, No. 2,	Sligo,	73
Sneem,	Kenmare,	60
Spiddle,	Galway,	70
Stamullen,	Drogheda,	53
Stewartstown,	Cookstown,	69
Stillorgan (*see* "Blackrock & Stillorgan."		
Strabane,	Strabane,	69
Stradbally,	Athy	54
Stradone,	Cavan,	64
Strangford,	Downpatrick,	66
Stranorlar,	Stranorlar,	66
Street, No. 1,	Granard,	55
,, No. 2,	,,	53
Strokestown,	Strokestown,	73
Summerhill,	Trim,	54
Swanlinbar,	Bawnboy,	64
Swineford,	Swineford,	72
Swords,	Balrothery,	50
T.		
Taghmon and Glynn,	Wexford,	56
Tallaght,	Dublin, South,	50
Tallow,	Lismore,	62
Tanderagee,	Banbridge,	64
Tarbert,	Listowel,	60
Tartaraghan,	Lurgan,	64
Templeludigan,	New Ross,	55
Templemartin,	Bandon,	57
Templemore,	Thurles,	62
Templepatrick,	Antrim,	63
Tempo,	Enniskillen,	67
Termon,	Bailieborough,	64
Termonfeckin,	Drogheda,	53
Terryglass,	Borrisokane,	61
Thomastown,	Thomastown,	52
Thurles,	Thurles,	62
Timahoe North (*see* "Clane and Timahoe		Nth'
Timoleague,	Clonakilty,	57
Tinahely,	Shillelagh,	56
Tipperary,	Tipperary,	62
Tiscoffin,	Kilkenny,	52
Tobercurry,	Tobercurry,	73
Toome,	Ballymena,	63
Toomyvara,	Nenagh,,	61
Tory Island,	Dunfanaghy,	65

Registrars' Districts.	Superintendent Registrars' Districts	Pag
Tralee, No. 1, ,, No. 2,	Tralee,	60
Tramore,	Waterford,	62
Trillick,	Irvinestown,	69
Trim,	Trim,	54
Tuam, No. 1, ,, No. 2,	Tuam,	71
Tulla,	Tulla,	57
Tullagh,	Skibbereen,	59
Tullamain,	Cashel,	61
Tullamore,	Tullamore,	52
Tullaroan,	Kilkenny,	52
Tullow,	Carlow,	50
Tullyvin,	Cootehill,	65
Tuosist,	Kenmare,	60
Turloughmore,	Galway,	70
Tynan,	Armagh,	64
Tyrrellspass,	Mullingar,	55
U.		
Ullid,	Waterford,	52
Union Hall,	Skibbereen,	59
Urlingford,	Urlingford,	52
V.		
Valencia,	Cahersiveen,	59
Ventry,	Dingle,	59
Virginia,	Oldcastle,	65
W.		
Walshtownmore E.,	Middleton,	59
Waringstown,	Lurgan,	67
Warrenpoint,	Newry,	67
Waterfoot,	Larne,	63
Waterford Rural No. 1	Waterford,	62
Waterford Rural, No. 2,		
Waterford, Urban, No. 1	Waterford,	62
Waterford, Urban, No. 2,		
Waterside, Urban, ,, Rural,	Londonderry,	68
Wells (see "Killenagh and Wells.")		
Westport,	Westport,	72
Wexford,	Wexford,	56
Whitechurch,	Cork,	58
Whitechurch,	Dungarvan,	62
Wicklow,	Rathdrum,	56
Williamstown,	Glenamaddy,	70
Woodford,	Loughrea,	70
Woodstown,	Waterford,	62
Y.		
Youghal,	Youghal,	59

WELLCOME
LIBRARY
INSTITUTE